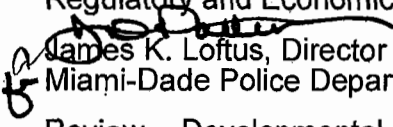



# **ATTACHMENT 13**

Miami Dade County

Police Memorandum

244626  
**Memorandum** 

**Date:** September 18, 2012  
**To:** Jack Osterholt, Director  
Regulatory and Economic Resources Department  
**From:**  James K. Loftus, Director  
Miami-Dade Police Department  
**Subject:** Review - Developmental Impact Committee Zoning Application  
Case: No. Z2006000129 - University of Miami



**APPLICATION**

The Applicant, the University of Miami, is requesting approval of district boundary changes from Agricultural District to Special Business District, Planned Area Development and Limited Apartment House District; along with other variances for landscape open space, signs, walls and fences, and parallel parking within the right-of-way. The applicant also proposes to develop the site with approximately 1,008 multi-family units and 347,830 square feet of retail area. The subject property is approximately 141 acres and is located on the southwest corner of SW 152 Street and SW 124 Avenue, in Miami-Dade County. Based on the proposed increase in residential units, the population is estimated to increase by 2,288 residents within the police district currently servicing the area.

It should be noted that the site also contains areas for the future construction of a library and a school.

**CURRENT POLICE SERVICES**

The proposed development will be located in unincorporated Miami-Dade County and serviced by our Hammocks District, located at 10000 SW 142 Avenue, Miami, Florida. Our current staffing allows for an average emergency response time of eight minutes or less.

**REVIEW**

A review of the application and related documents was conducted to predict the impact on the Miami-Dade Police Department's (MDPD) resources and the impact that the location could have on the proposed zoning modification changes. Current data of police staffing, population, and calls for service was examined and compared to expected population growth and projected increases in calls for service. Based on this data, a minimum of three additional sworn police officers would need to be added to the Hammocks District staffing in order to maintain current staffing levels to population and projected volume of calls for service. Should demand for police services increase beyond these calculations, additional sworn personnel, support staff, and equipment may be required to maintain current levels of service.

The MDPD does not object to any proposed zoning modifications to complete this project. The applicant and developers are encouraged to work with police during any future application, design, or construction changes to determine the best possible solutions or security options.

Jack Osterholt, Director  
September 18, 2012  
Page 2

If the request is approved, the MDPD recommends the following to be implemented as part of the venture:

In order to accommodate the citizens, businesses, and police resources operating within the development, an indoor/secured police work station is requested to be located within the developed area. The work station should include, but not be limited to, a desk/work table, telephone, computer terminal, restroom, and a "Police Only" parking space located near the work station.

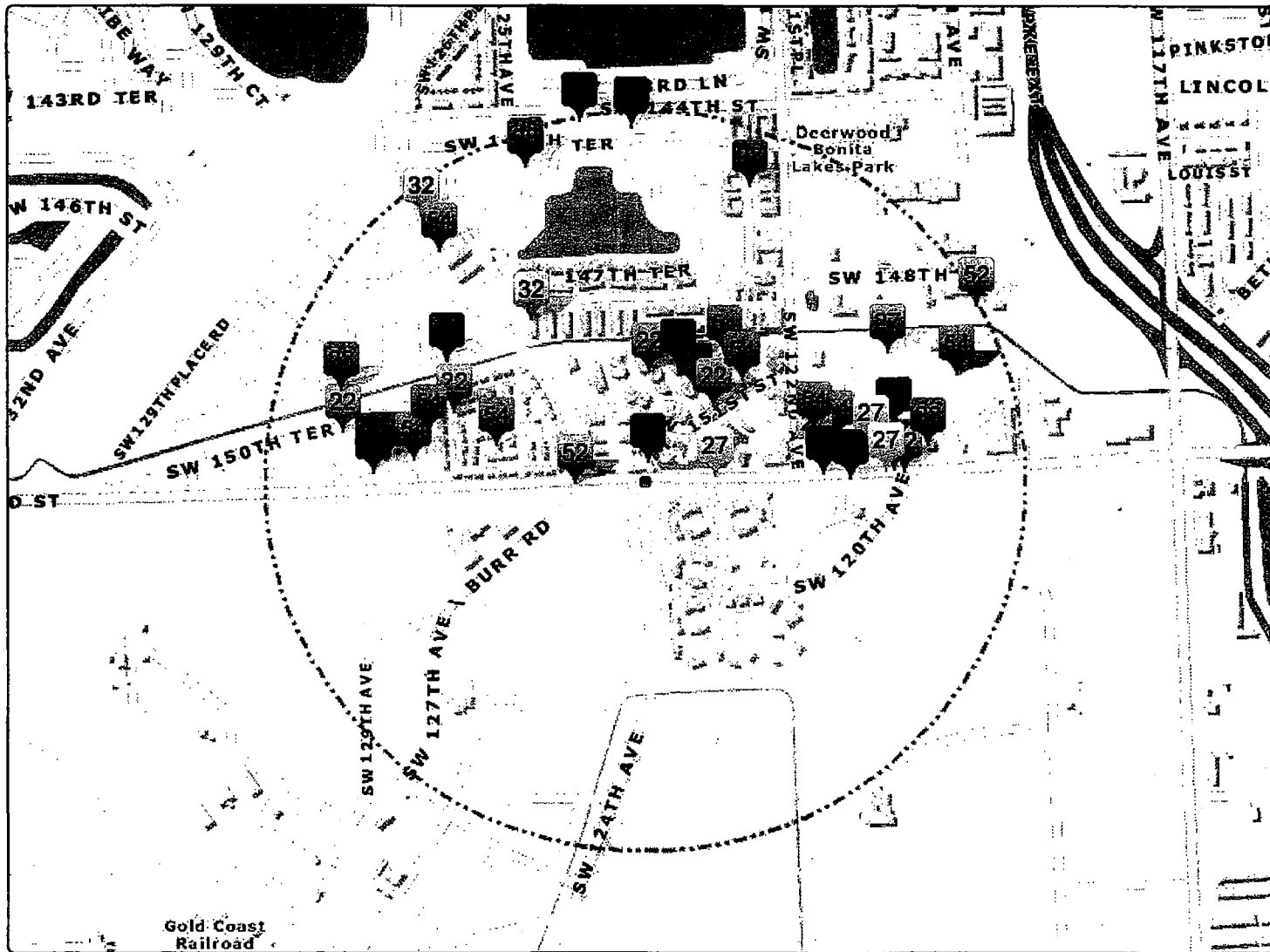
Should you have any questions or require additional information, Lieutenant William Gonzalez, of the Public Information & Education Bureau, may be contacted at (305) 471-1775.

JKL/kh  
Attachment

# UNIVERSITY OF MIAMI

Z2006000129 2012 SELECTED CRIMES (JAN 1 - JUL 25) 0.5 MI

Miami-Dade Police Department



Map Legend	
CAS Incidents (56)	
[Icon]	54 - Fraud (11)
[Icon]	27U - Larceny Under (9)
[Icon]	32D - Domestic Assault (5)
[Icon]	22S - Auto Theft Stolen (5)
[Icon]	26R - Burglary Residential (4)
[Icon]	32 - Assault (4)
[Icon]	28 - Vandalism (4)
[Icon]	26C - Burglary Commercial (3)
[Icon]	52 - Narcotics Investigation (3)
[Icon]	14 - Conduct Investigation (3)
[Icon]	54C - Credit Card Fraud (1)
[Icon]	55 - Weapons Violation (1)
[Icon]	27O - Larceny Over (1)
[Icon]	27 - Larceny (1)
[Icon]	29 - Robbery (1)

This map was prepared using Miami-Dade County's (MDC) Geographic Information System (GIS). As is the case with all public records information, the nature of the data and the collection processes limit the ability of any aggregator to independently validate data and content. Every effort has been made to ensure that the information represented is accurate, however, the results cannot be guaranteed. In order to ensure the accuracy of the information supplied by MDC, the requestor should consult the official government record. Based on these limitations, MDC is unable to guarantee the accuracy of the information represented. Employees or agents disclaim all warranties, expressed or implied, as to any matter whatsoever and shall not be responsible for any loss or damage that may directly or indirectly arise as the result of use of information contained in the County's GIS.



# Miami-Dade Police Department

CAS INCIDENT REPORT

## UNIVERSITY OF MIAMI

Z2006000129 2012 SELECTED CRIMES (JAN 1 - JUN 25) 0.5 MI



Case # Agency	From Date From Time From Day	Case Type Clearance	Signal	Classification M.O.	Drug Weapon Property	District Grid	Patrol Quadrant	Geo. Status Location Type Location (Business/Area)
PD120106007709 MDPD: COUNTY	2012-01-06 17:02 FRI.	GENERAL INVESTIGATION OPEN / PENDING	270 - LARCENY OVER	OVER SHOPLIFTER	N.A. N.A. STOLEN: MISCELLANEOUS	H 2085	2 3	X-Y COORDINATES SUPERMARKET/GROCERY 12150 SW 152ND ST (WINN DIXIE)
PD120106007881 MDPD: COUNTY	2012-01-06 19:17 FRI.	GENERAL INVESTIGATION OPEN / PENDING	27U - LARCENY UNDER	UNDER N.A.	N.A. N.A. STOLEN: FOOD / LIQUOR / CONSUMABLE	K 2056	2 1	X-Y COORDINATES LIQUOR STORE 12107 SW 152ND ST (WINN DIXIE)
PD120111014208 MDPD: COUNTY	2012-01-11 12:34 WED.	GENERAL INVESTIGATION OPEN / PENDING	22S - AUTO THEFT STOLEN	VEHICLE UNKNOWN	N.A. N.A. N.A.	K 2054	2 1	X-Y COORDINATES SINGLE FAMILY HOUSE 12886 SW 150TH TER (RES)
PD120114018276 MDPD: COUNTY	2012-01-14 11:14 SAT.	GENERAL INVESTIGATION OPEN / PENDING	27 - LARCENY	N.A. SHOPLIFTER	N.A. N.A. STOLEN: RADIO / STEREO / WALKIE	K 2056	2 1	X-Y COORDINATES SPECIALTY STORE 12115 SW 152ND ST
PD120115019160 MDPD: COUNTY	2012-01-15 00:01 SUN.	ROBBERY OPEN / PENDING	29 - ROBBERY	ROADSIDE ROADSIDE	N.A. HANDGUN OTHER: NOT AVAILABLE	H 2085	2 3	X-Y COORDINATES ST/ALLEY/SIDEWALK SW 152ND ST & SW 127TH AVE
PD120118023341 MDPD: COUNTY	2012-01-18 11:09 WED.	GENERAL INVESTIGATION CLEAR BY ARREST	27U - LARCENY UNDER	UNDER SHOPLIFTER	N.A. N.A. STOLEN: EQUIPMENT / TOOL	K 2056	2 1	X-Y COORDINATES OTHER 11905 SW 152ND ST (HOME DEPOT)
PD120120026698 MDPD: COUNTY	2012-01-20 21:06 FRI.	ECONOMIC CRIME OPEN / PENDING	54 - FRAUD	N.A. N.A.	N.A. N.A. N.A.	K 2055	2 1	X-Y COORDINATES SINGLE FAMILY HOUSE 12285 SW 151ST ST

Case # Agency	From Date From Time From Day	Case Type Clearance	Signal	Classification M.O.	Drug Weapon Property	District Grid	Patrol Quadrant	Geo. Status Location Type Location (Business/Area)
PD120122028566 MDPD: COUNTY	2012-01-22 04:30 SUN.	GENERAL INVESTIGATION OPEN / PENDING	28 - VANDALISM	N.A. BRK/SMASH WINDSHIELD	N.A. N.A. N.A.	K 2054	2 1	X-Y COORDINATES OTHER 12830 SW 149TH ST
PD120122028595 MDPD: COUNTY	2012-01-22 03:00 SUN.	DOMESTIC CRIME CLEAR BY EXCEPTION	32D - DOMESTIC ASSAULT	BATTERY DOMESTIC	N.A. HANDS / FIST / FEET N.A.	K 2054	2 1	X-Y COORDINATES SINGLE FAMILY HOUSE 12830 SW 149TH ST
PD120130039040 MDPD: COUNTY	2012-01-30 04:05 MON.	GENERAL INVESTIGATION OPEN / PENDING	27U - LARCENY UNDER	UNDER N.A.	N.A. N.A. STOLEN: FOOD / LIQUOR / CONSUMABLE	K 2055	2 1	X-Y COORDINATES GAS STATION 12295 SW 152ND ST (SHELL GAS STATION)
PD120130039786 MDPD: COUNTY	2012-01-29 21:00 SUN.	GENERAL INVESTIGATION OPEN / PENDING	26R - BURGLARY RESIDENTIAL	RESIDENTIAL CUT SCREEN	N.A. N.A. STOLEN: BICYCLE	K 2055	2 1	X-Y COORDINATES APARTMENT/CONDO 12265 SW 151ST ST (EMERALD PALMS)
PD120208051674 MDPD: COUNTY	2012-02-08 14:52 WED.	ECONOMIC CRIME OPEN / PENDING	54 - FRAUD	N.A. N.A.	N.A. N.A. N.A.	K 2054	2 1	X-Y COORDINATES SINGLE FAMILY HOUSE 15071 SW 127TH CIR PL S
PD120208051830 MDPD: COUNTY	2012-02-08 16:42 WED.	ECONOMIC CRIME OPEN / PENDING	54 - FRAUD	N.A. N.A.	N.A. N.A. STOLEN: CURRENCY / NEGOTIABLE	K 2055	2 1	X-Y COORDINATES SINGLE FAMILY HOUSE 12686 SW 146TH TER
PD120213058364 MDPD: COUNTY	2012-02-13 10:50 MON.	GENERAL INVESTIGATION CLEAR BY EXCEPTION	32 - ASSAULT	N.A. N.A.	N.A. THREAT / INTIMIDATION N.A.	K 2054	2 1	X-Y COORDINATES SINGLE FAMILY HOUSE 12720 SW 149TH ST
PD120223072312 MDPD: COUNTY	2012-02-23 18:27 THU.	ECONOMIC CRIME OPEN / PENDING	54 - FRAUD	N.A. N.A.	N.A. N.A. OTHER: CURRENCY / NEGOTIABLE	K 2056	2 1	X-Y COORDINATES OTHER 15135 SW 122ND AVE
PD120228078583 MDPD: COUNTY	2012-02-28 13:06 TUE.	ECONOMIC CRIME OPEN / PENDING	54 - FRAUD	N.A. N.A.	N.A. N.A. N.A.	K 2056	2 1	X-Y COORDINATES SINGLE FAMILY HOUSE 11905 SW 152ND ST
PD120229080010 MDPD: COUNTY	2012-02-29 12:47 WED.	ECONOMIC CRIME OPEN / PENDING	54 - FRAUD	N.A. N.A.	N.A. N.A. N.A.	K 2055	2 1	X-Y COORDINATES SINGLE FAMILY HOUSE 12225 SW 151ST ST

Case # Agency	From Date From Time From Day	Case Type Clearance	Signal	Classification M.O.	Drug Weapon Property	District Grid	Patrol Quadrant	Geo. Status Location Type Location (Business/Area)
PD120301081723 MDPD: COUNTY	2012-03-01 16:16 THU.	ECONOMIC CRIME CLEAR BY ARREST	54C - CREDIT CARD FRAUD	LOST/STOLEN CREDIT CARD LOST/STOLEN CREDIT CARD	N.A. N.A. N.A.	K 2056	2 1	X-Y COORDINATES SPECIALTY STORE 11905 SW 152ND ST (HOME DEPOT)
PD120309092328 MDPD: COUNTY	2012-03-07 12:00 WED.	GENERAL INVESTIGATION OPEN / PENDING	54 - FRAUD	N.A. N.A.	N.A. N / A STOLEN: NOT AVAILABLE	K 2055	2 1	X-Y COORDINATES NOT AVAILABLE 12245 SW 151ST ST
PD120310094437 MDPD: COUNTY	2012-03-10 17:38 SAT.	GENERAL INVESTIGATION OPEN / PENDING	27U - LARCENY UNDER	UNDER SHOPLIFTER	N.A. N.A. STOLEN: FOOD / LIQUOR / CONSUMABLE	K 2056	2 1	X-Y COORDINATES SUPERMARKET/GROCERY 12107 SW 152ND ST (WINN DIXIE)
PD120317104019 MDPD: COUNTY	2012-03-17 15:57 SAT.	GENERAL INVESTIGATION OPEN / PENDING	28 - VANDALISM	N.A. N.A.	N.A. N.A. N.A.	K 2056	2 1	X-Y COORDINATES PARKING LOT/GARAGE 12075 SW 152ND ST (RUBY TUESDAY'S RESTUARANT PARKING LOT)
PD120319106431 MDPD: COUNTY	2012-03-19 13:32 MON.	ECONOMIC CRIME OPEN / PENDING	54 - FRAUD	N.A. N.A.	N.A. N.A. N.A.	K 2056	2 1	X-Y COORDINATES BANK/FINANCIAL INSTITUTION 11905 SW 152ND ST
PD120321108574 MDPD: COUNTY	2012-03-21 01:19 WED.	GENERAL INVESTIGATION CLEAR BY ARREST	14 - CONDUCT INVESTIGATION	N.A. N.A.	N.A. N.A. N.A.	K 2055	2 1	X-Y COORDINATES PARKING LOT/GARAGE 12295 SW 151ST ST
PD120326115740 MDPD: COUNTY	2012-03-25 20:00 SUN.	GENERAL INVESTIGATION OPEN / PENDING	22S - AUTO THEFT STOLEN	VEHICLE UNKNOWN	N.A. N.A. N.A.	K 2055	2 1	X-Y COORDINATES PARKING LOT/GARAGE 12365 SW 151ST ST (EMERALD PALMS PARKING LOT)
PD120328118152 MDPD: COUNTY	2012-03-28 01:45 WED.	GENERAL INVESTIGATION CLEAR BY ARREST	55 - WEAPONS VIOLATION	N.A. N.A.	N.A. HANDGUN N.A.	K 2055	2 1	X-Y COORDINATES APARTMENT/CONDO 12480 SW 151ST ST (EMERALD PALMS APARTMENTS)
PD120407132141 MDPD: COUNTY	2012-04-06 21:30 FRI.	GENERAL INVESTIGATION OPEN / PENDING	22S - AUTO THEFT STOLEN	VEHICLE UNKNOWN	N.A. N.A. OTHER: NONE	K 2054	2 1	X-Y COORDINATES PARKING LOT/GARAGE 12755 SW 150TH LN (PARKING LOT)

Case # Agency	From Date From Time From Day	Case Type Clearance	Signal	Classification M.O.	Drug Weapon Property	District Grid	Patrol Quadrant	Geo. Status Location Type Location (Business/Area)
PD120407132934 MDPD: COUNTY	2012-04-07 17:48 SAT.	GENERAL INVESTIGATION OPEN / PENDING	27U - LARCENY UNDER	UNDER SHOPLIFTER	N.A. N.A. STOLEN: FOOD / LIQUOR / CONSUMABLE	K 2056	2 1	X-Y COORDINATES SUPERMARKET/GROCERY 12107 SW 152ND ST (WINN DIXIE)
PD120408134469 MDPD: COUNTY	2012-04-08 21:17 SUN.	DOMESTIC CRIME CLEAR BY EXCEPTION	32D - DOMESTIC ASSAULT	BATTERY N.A.	N.A. HANDS / FIST / FEET N.A.	K 2055	2 1	X-Y COORDINATES APARTMENT/CONDO 12686 SW 146TH ST (APARTMENT (1 VIC))
PD120411138577 MDPD: COUNTY	2012-04-11 18:53 WED.	GENERAL INVESTIGATION OPEN / PENDING	27U - LARCENY UNDER	UNDER SHOPLIFTER	N.A. N.A. STOLEN: FOOD / LIQUOR / CONSUMABLE	K 2056	2 1	X-Y COORDINATES LIQUOR STORE 12095 SW 152ND ST (WINN DIXIE LIQUOR STORE)
PD120412139303 MDPD: COUNTY	2012-04-12 12:58 THU.	GENERAL INVESTIGATION CLEAR BY ARREST	27U - LARCENY UNDER	UNDER SHOPLIFTER	N.A. N.A. STOLEN AND RECOVERED: MISCELLANEOUS	K 2056	2 1	X-Y COORDINATES SPECIALTY STORE 11905 SW 152ND ST (HOME DEPOT)
PD120413141035 MDPD: COUNTY	2012-04-10 15:00 TUE.	GENERAL INVESTIGATION OPEN / PENDING	26R - BURGLARY RESIDENTIAL	RESIDENTIAL KEYS	N.A. N.A. STOLEN: STRUCTURE / VANDALIZED	K 2054	2 1	X-Y COORDINATES APARTMENT/CONDO 15169 SW 128TH PL (RES)
PD120413141159 MDPD: COUNTY	2012-04-13 10:30 FRI.	GENERAL INVESTIGATION OPEN / PENDING	26R - BURGLARY RESIDENTIAL	VEHICLE BRK/SMASH WINDOW	N.A. N.A. STOLEN: JEWELRY / PRECIOUS METAL STOLEN: COMPUTER EQUIPMENT STOLEN: TV / VIDEO / VCR / CABLE BOX	K 2054	2 1	X-Y COORDINATES SINGLE FAMILY HOUSE 15189 SW 128TH PL (RESIDENCE)
PD120414141734 MDPD: COUNTY	2012-04-14 04:09 SAT.	DOMESTIC CRIME CLEAR BY EXCEPTION	32D - DOMESTIC ASSAULT	BATTERY N.A.	N.A. HANDS / FIST / FEET N.A.	K 2055	2 1	X-Y COORDINATES SINGLE FAMILY HOUSE 14814 SW 125TH PL



Case # Agency	From Date From Time From Day	Case Type Clearance	Signal	Classification M.O.	Drug Weapon Property	District Grid	Patrol Quadrant	Geo. Status Location Type Location (Business/Area)
PD120417146290 MDPD: COUNTY	2012-04-17 15:17 TUE.	GENERAL INVESTIGATION CLEAR BY ARREST	27U - LARCENY UNDER	UNDER SHOPLIFTER	N.A.	K 2056	2	X-Y COORDINATES OTHER STORE/RETAIL 11905 SW 152ND ST (THE HOME DEPOT)
					STOLEN AND RECOVERED: EQUIPMENT / TOOL		1	
PD120422153145 MDPD: COUNTY	2012-04-22 16:50 SUN.	GENERAL INVESTIGATION CLEAR BY EXCEPTION	32 - ASSAULT	N.A. N.A.	N.A.	K 2054	2	X-Y COORDINATES SINGLE FAMILY HOUSE 15156 SW 128TH CT (RESIDENCE)
					HANDS / FIST / FEET N.A.		1	
PD120422153501 MDPD: COUNTY	2012-04-22 21:57 SUN.	GENERAL INVESTIGATION OPEN / PENDING	27U - LARCENY UNDER	UNDER SHOPLIFTER	N.A.	K 2056	2	X-Y COORDINATES GAS STATION 12195 SW 152ND ST (SHELL GAS STATION)
					STOLEN: FOOD / LIQUOR / CONSUMABLE		1	
PD120428160628 MDPD: COUNTY	2012-04-27 23:30 FRI.	GENERAL INVESTIGATION OPEN / PENDING	28 - VANDALISM	N.A. N.A.	N.A.	K 2055	2	X-Y COORDINATES PARKING LOT/GARAGE 14566 SW 124TH PL (CARRIAGE PARK RESIDENCE PARKING LOT)
					N.A.		1	
PD120430163343 MDPD: COUNTY	2012-04-30 14:19 MON.	ECONOMIC CRIME OPEN / PENDING	54 - FRAUD	N.A. FORGERY	N.A.	K 2054	2	X-Y COORDINATES SPECIALTY STORE 15160 SW 128TH AVE (TARGET)
					STOLEN: CREDIT CARD / NON NEGOTIABLE		1	
PD120502166462 MDPD: COUNTY	2012-05-02 18:28 WED.	GENERAL INVESTIGATION CLEAR BY ARREST	52 - NARCOTICS INVESTIGATION	N.A. N.A.	MARIJUANA	H 2085	2	X-Y COORDINATES HIGHWAY/ROADWAY SW 127TH AVE & SW 152ND ST
					N.A.		3	
PD120506171687 MDPD: COUNTY	2012-05-06 06:36 SUN.	GENERAL INVESTIGATION CLEAR BY ARREST	52 - NARCOTICS INVESTIGATION	OTHER N.A.	COCAINE	K 2056	2	X-Y COORDINATES OTHER PUBLIC SW 145TH ST & TURNPIKE EXT
					N.A.		1	

Case # Agency	From Date From Time From Day	Case Type Clearance	Signal	Classification M.O.	Drug Weapon Property	District Grid	Patrol Quadrant	Geo. Status Location Type Location (Business/Area)
PD120515184095 MDPD: COUNTY	2012-05-14 11:17 MON.	GENERAL INVESTIGATION OPEN / PENDING	26C - BURGLARY COMMERCIAL	COMMERCIAL UNKNOWN	N.A. N.A. STOLEN: TV / VIDEO / VCR / CABLE BOX	K 2056	2 1	X-Y COORDINATES RESTAURANT/FAST FOOD 12089 SW 152ND ST (SUBWAY)
PD120517186800 MDPD: COUNTY	2012-05-17 01:50 THU.	GENERAL INVESTIGATION CLEAR BY ARREST	52 - NARCOTICS INVESTIGATION	N.A. N.A.	MARIJUANA N.A. N.A.	H 2085	2 3	X-Y COORDINATES PARKING LOT/GARAGE SW 120TH AVE & SW 152ND ST
PD120520191315 MDPD: COUNTY	2012-05-20 12:14 SUN.	ECONOMIC CRIME OPEN / PENDING	14 - CONDUCT INVESTIGATION	N.A. N.A.	N.A. N.A. N.A.	K 2054	2 1	X-Y COORDINATES SUPERMARKET/GROCERY SW 127TH AVE & SW 152ND ST
PD120520191651 MDPD: COUNTY	2012-05-20 17:46 SUN.	GENERAL INVESTIGATION OPEN / PENDING	28 - VANDALISM	N.A. N.A.	N.A. N.A. N.A.	K 2055	2 1	X-Y COORDINATES SINGLE FAMILY HOUSE 14529 SW 122ND PL (CARRIAGE PARK)
PD120527201078 MDPD: COUNTY	2012-05-27 09:00 SUN.	GENERAL INVESTIGATION OPEN / PENDING	26R - BURGLARY RESIDENTIAL	RESIDENTIAL BRK/SMASH WINDOW	N.A. N.A. STOLEN: CAMERA / PHOTO EQUIPMENT STOLEN: JEWELRY / PRECIOUS METAL STOLEN: JEWELRY / PRECIOUS METAL	K 2055	2 1	X-Y COORDINATES SINGLE FAMILY HOUSE 14408 SW 124TH CT (CARRIAGE PARK)
PD120607215805 MDPD: COUNTY	2012-06-07 01:18 THU.	GENERAL INVESTIGATION OPEN / PENDING	26C - BURGLARY COMMERCIAL	RESIDENTIAL PRY DOOR	N.A. N.A. STOLEN: PHONE / BEEPER STOLEN: COMPUTER EQUIPMENT STOLEN: PHONE / BEEPER	K 2056	2 1	X-Y COORDINATES SPECIALTY STORE 12087 SW 152ND ST (SPRINT)
PD120608217593 MDPD: COUNTY	2012-06-08 14:18 FRI.	GENERAL INVESTIGATION CLEAR BY EXCEPTION	32 - ASSAULT	N.A. N.A.	N.A. HANDS / FIST / FEET N.A.	K 2055	2 1	X-Y COORDINATES SINGLE FAMILY HOUSE 12381 SW 144TH TER (A.L.F. ( 1 VIC))
PD120609218348 MDPD: COUNTY	2012-06-09 00:13 SAT.	DOMESTIC CRIME CLEAR BY EXCEPTION	32D - DOMESTIC ASSAULT	BATTERY N.A.	N.A. HANDS / FIST / FEET N.A.	K 2055	2 1	X-Y COORDINATES APARTMENT/CONDO 12295 SW 151ST ST (EMERALD PALMS APTS)

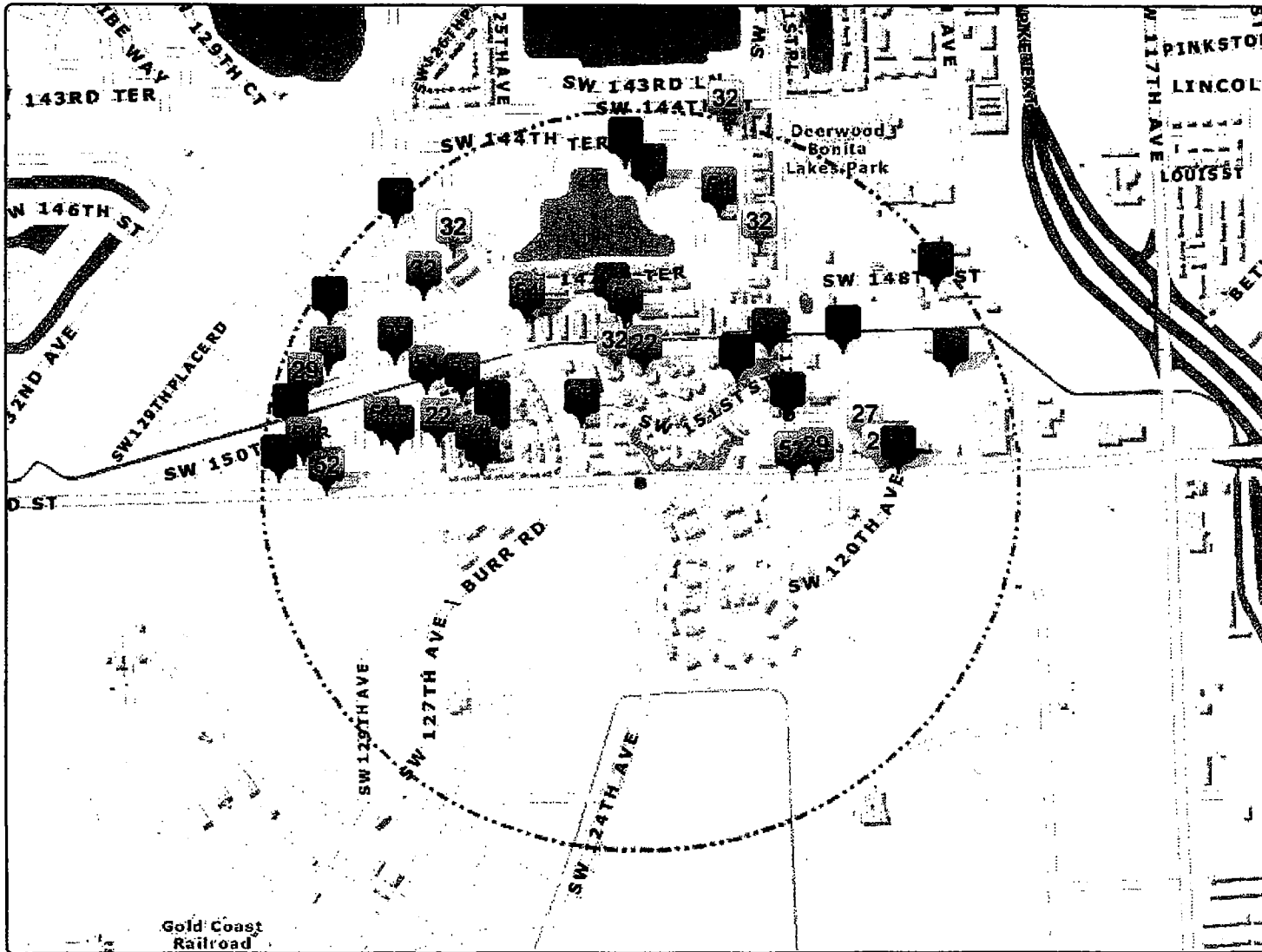
Case # Agency	From Date From Time From Day	Case Type Clearance	Signal	Classification M.O.	Drug Weapon Property	District Grid	Patrol Quadrant	Geo. Status Location Type Location (Business/Area)
PD120615226892 MDPD: COUNTY	2012-06-15 01:41 FRI.	GENERAL INVESTIGATION CLEAR BY ARREST	14 - CONDUCT INVESTIGATION	N.A. N.A.	N.A. N.A. N.A.	K 2055	2 1	X-Y COORDINATES APARTMENT/CONDO 12365 SW 151ST ST (EMERALD PALMS)
PD120616228635 MDPD: COUNTY	2012-06-16 10:05 SAT.	DOMESTIC CRIME CLEAR BY ARREST	32D - DOMESTIC ASSAULT	BATTERY N.A.	N.A. HANDS / FIST / FEET N.A.	K 2055	2 1	X-Y COORDINATES OTHER HOUSING 14814 SW 125TH PL (VILLAS OF DEERWOOD)
PD120627243270 MDPD: COUNTY	2012-06-26 23:30 TUE.	GENERAL INVESTIGATION OPEN / PENDING	22S - AUTO THEFT STOLEN	VEHICLE UNATTENDED	N.A. N.A. N.A.	K 2055	2 1	X-Y COORDINATES PARKING LOT/GARAGE 12365 SW 151ST ST (EMERALD PALMS APT PARKING LOT)
PD120628245257 MDPD: COUNTY	2012-06-27 12:00 WED.	ECONOMIC CRIME CLEAR BY ARREST	54 - FRAUD	N.A. IDENTITY THEFT	N.A. N.A. N.A.	K 2054	2 1	X-Y COORDINATES SINGLE FAMILY HOUSE 15121 SW 128TH AVE (RESIDENCE)
PD120709260281 MDPD: COUNTY	2012-07-09 09:43 MON.	GENERAL INVESTIGATION OPEN / PENDING	26C - BURGLARY COMMERCIAL	COMMERCIAL BRK/SMASH GLASS DOOR	N.A. N.A. STOLEN: MISCELLANEOUS STOLEN: CURRENCY / NEGOTIABLE STOLEN: COMPUTER EQUIPMENT	K 2056	2 1	X-Y COORDINATES RESTAURANT/FAST FOOD 12165 SW 152ND ST (CHINA GARDEN)
PD120711263747 MDPD: COUNTY	2012-07-11 15:25 WED.	GENERAL INVESTIGATION OPEN / PENDING	32 - ASSAULT	N.A. N.A.	N.A. THREAT / INTIMIDATION N.A.	K 2054	2 1	X-Y COORDINATES SINGLE FAMILY HOUSE 15179 SW 128TH PL (RES)
PD120711263893 MDPD: COUNTY	2012-07-11 16:46 WED.	ECONOMIC CRIME OPEN / PENDING	54 - FRAUD	N.A. N.A.	N.A. N.A. N.A.	K 2056	2 1	X-Y COORDINATES BANK/FINANCIAL INSTITUTION 12125 SW 152ND ST
PD120712265365 MDPD: COUNTY	2012-07-12 07:30 THU.	GENERAL INVESTIGATION OPEN / PENDING	22S - AUTO THEFT STOLEN	VEHICLE UNKNOWN	N.A. N.A. N.A.	K 2055	2 1	X-Y COORDINATES PARKING LOT/GARAGE 12265 SW 151ST ST (EMERALD PALMS PARKING LOT)

**56 Total Incidents**

# UNIVERSITY OF MIAMI

Z2006000129 2011 SELECTED CRIMES (JAN 1 - JUL 25) 0.5 MI

Miami-Dade Police Department 



Map Legend	
CAS Incidents (55)	
54 - Fraud (12)	
28 - Vandalism (8)	
27U - Larceny Under (5)	
26R - Burglary Residential (5)	
32D - Domestic Assault (5)	
52 - Narcotics Investigation (4)	
22S - Auto Theft Stolen (4)	
32 - Assault (4)	
29 - Robbery (2)	
32B - Aggravated Battery (2)	
14 - Conduct Investigation (1)	
26C - Burglary Commercial (1)	
32A - Aggravated Assault (1)	
27O - Larceny Over (1)	

This map was prepared using Miami-Dade County's (MDC) Geographic Information System (GIS). As is the case with all public records information, the nature of the data and the collection processes limit the ability of any aggregator to independently validate data and content. Every effort has been made to ensure that the information represented is accurate, however, the results cannot be guaranteed. In order to ensure the accuracy of the information supplied by MDC, the requestor should consult the official government record. Based on these limitations, MDC is unable to guarantee the accuracy of the information represented. Employees or agents disclaim all warranties, expressed or implied, as to any matter whatsoever and shall not be responsible for any loss or damage that may directly or indirectly arise as the result of use of information contained in the County's GIS.



# Miami-Dade Police Department

CAS INCIDENT REPORT

## UNIVERSITY OF MIAMI

Z2006000129 2011 SELECTED CRIMES (JAN 1 - JUL 25) 0.5 MI



Case # Agency	From Date From Time From Day	Case Type Clearance	Signal	Classification M.O.	Drug Weapon Property	District Grid	Patrol Quadrant	Geo. Status Location Type Location (Business/Area)
PD110103004089 MDPD: COUNTY	2011-01-03 19:38 MON.	GENERAL INVESTIGATION OPEN / PENDING	27U - LARCENY UNDER	UNDER N.A.	N.A. N.A. N.A.	K 2056	2 1	X-Y COORDINATES SUPERMARKET/GROCERY 12107 SW 152ND ST (WINN DIXIE)
PD110105006056 MDPD: COUNTY	2011-01-05 08:52 WED.	GENERAL INVESTIGATION CLEAR BY EXCEPTION	32 - ASSAULT	N.A. N.A.	N.A. N.A. N.A.	K 2056	2 1	X-Y COORDINATES N.A. 14655 SW 122ND AVE
PD110106008398 MDPD: COUNTY	2011-01-06 17:57 THU.	ECONOMIC CRIME OPEN / PENDING	54 - FRAUD	N.A. N.A.	N.A. N.A. N.A.	K 2054	2 1	X-Y COORDINATES N.A. 12755 SW 151ST LN
PD110108011179 MDPD: COUNTY	2011-01-08 13:30 SAT.	GENERAL INVESTIGATION OPEN / PENDING	26R - BURGLARY RESIDENTIAL	RESIDENTIAL BRK/SMASH WINDOW	N.A. N.A. TV / VIDEO / VCR / CABLE BOX COMPUTER EQUIPMENT COMPUTER EQUIPMENT	K 2054	2 1	X-Y COORDINATES TOWNHOUSE 15035 SW 127TH CIR PL (DEERWOOD TOWNHOMES)
PD110109012122 MDPD: COUNTY	2011-01-09 08:54 SUN.	DOMESTIC CRIME CLEAR BY EXCEPTION	32D - DOMESTIC ASSAULT	BATTERY N.A.	N.A. HANDS / FIST / FEET N.A.	K 2055	2 1	X-Y COORDINATES N.A. 12385 SW 151ST ST (EMERALD PALMS)
PD110110013460 MDPD: COUNTY	2011-01-10 11:21 MON.	DOMESTIC CRIME CLEAR BY EXCEPTION	32D - DOMESTIC ASSAULT	BATTERY N.A.	N.A. HANDS / FIST / FEET N.A.	K 2055	2 1	X-Y COORDINATES N.A. 14530 SW 123RD CT (CARRALE PARK)
PD110111015576 MDPD: COUNTY	2011-01-11 19:13 TUE.	DOMESTIC CRIME CLEAR BY ARREST	32D - DOMESTIC ASSAULT	BATTERY N.A.	N.A. HANDS / FIST / FEET N.A.	K 2055	2 1	X-Y COORDINATES N.A. 14654 SW 126TH PL

Case # Agency	From Date From Time From Day	Case Type Clearance	Signal	Classification M.O.	Drug Weapon Property	District Grid	Patrol Quadrant	Geo. Status Location Type Location (Business/Area)
PD110113018148 MDPD: COUNTY	2011-01-13 15:09 THU.	DOMESTIC CRIME CLEAR BY EXCEPTION	32D - DOMESTIC ASSAULT	HARASSING PHONE CALLS N.A.	N.A. N.A. N.A.	K 2055	2 1	X-Y COORDINATES N.A. 12269 SW 144TH TER
PD110119026055 MDPD: COUNTY	2011-01-19 09:37 WED.	GENERAL INVESTIGATION OPEN / PENDING	270 - LARCENY OVER	OVER N.A.	N.A. N.A. FOOD / LIQUOR / CONSUMABLE	K 2056	2 1	X-Y COORDINATES N.A. 12095 SW 152ND ST (WINN DIXIE LIQUOR)
PD110125034995 MDPD: COUNTY	2011-01-25 19:55 TUE.	ROBBERY CLEAR BY ARREST	29 - ROBBERY	PARKING LOT PARKING LOT	N.A. HANDS / FIST / FEET STOLEN AND RECOVERED: PHONE / BEEPER	K 2056	2 1	X-Y COORDINATES PARKING LOT/GARAGE 12167 SW 152ND ST (NAIL FEVER PARKING LOT)
PD110129040183 MDPD: COUNTY	2011-01-29 14:37 SAT.	GENERAL INVESTIGATION OPEN / PENDING	28 - VANDALISM	N.A. N.A.	N.A. N.A. N.A.	K 2054	2 1	X-Y COORDINATES N.A. 12746 SW 150TH TER
PD110129040679 MDPD: COUNTY	2011-01-29 21:26 SAT.	GENERAL INVESTIGATION CLEAR BY ARREST	27U - LARCENY UNDER	UNDER N.A.	N.A. N.A. N.A.	K 2056	2 1	X-Y COORDINATES N.A. 12107 SW 152ND ST (WINN DIXIE)
PD110207053018 MDPD: COUNTY	2011-02-07 12:29 MON.	GENERAL INVESTIGATION OPEN / PENDING	27U - LARCENY UNDER	UNDER N.A.	N.A. N.A. N.A.	K 2056	2 1	X-Y COORDINATES N.A. 12095 SW 152ND ST (WINN DIXIE LIQUOR STORE)
PD110207053019 MDPD: COUNTY	2011-02-07 12:30 MON.	GENERAL INVESTIGATION OPEN / PENDING	27U - LARCENY UNDER	UNDER N.A.	N.A. N.A. N.A.	K 2056	2 1	X-Y COORDINATES N.A. 12095 SW 152ND ST (WINN DIXIE LIQUOR STORE)
PD110208054342 MDPD: COUNTY	2011-02-08 11:13 TUE.	ECONOMIC CRIME OPEN / PENDING	54 - FRAUD	N.A. N.A.	N.A. N.A. N.A.	K 2054	2 1	X-Y COORDINATES N.A. 12831 SW 149TH ST
PD110210056884 MDPD: COUNTY	2011-02-10 00:05 THU.	GENERAL INVESTIGATION OPEN / PENDING	26R - BURGLARY RESIDENTIAL	N.A. BRK/SMASH WINDOW	N.A. N.A. STOLEN: COMPUTER EQUIPMENT	K 2055	2 1	X-Y COORDINATES SINGLE FAMILY HOUSE 14510 SW 123RD PL (RESIDENCE - KENDALL)

Case # Agency	From Date From Time From Day	Case Type Clearance	Signal	Classification M.O.	Drug Weapon Property	District Grld	Patrol Quadrant	Geo. Status Location Type Location (Business/Area)
PD110211058371 MDPD: COUNTY	2011-02-11 01:59 FRI.	GENERAL INVESTIGATION CLEAR BY ARREST	52 - NARCOTICS INVESTIGATION	N.A. N.A.	N.A. N.A. N.A.	H 2085	2 3	X-Y COORDINATES N.A. SW 120TH AVE & SW 152ND ST
PD110218068416 MDPD: COUNTY	2011-02-18 07:59 FRI.	GENERAL INVESTIGATION OPEN / PENDING	22S - AUTO THEFT STOLEN	OVER UNKNOWN	N.A. N.A. N.A.	K 2054	2 1	X-Y COORDINATES SINGLE FAMILY HOUSE 15052 SW 127TH PL (RESIDENCE DRIVEWAY)
PD110222074096 MDPD: COUNTY	2011-02-22 10:50 TUE.	ECONOMIC CRIME OPEN / PENDING	54 - FRAUD	N.A. N.A.	N.A. N.A. N.A.	K 2056	2 1	X-Y COORDINATES N.A. 12095 SW 152ND ST
PD110223076274 MDPD: COUNTY	2011-02-23 18:33 WED.	DOMESTIC CRIME CLEAR BY EXCEPTION	32D - DOMESTIC ASSAULT	HARASSING PHONE CALLS N.A.	N.A. N.A. N.A.	K 2055	2 1	X-Y COORDINATES N.A. 12201 SW 148TH ST
PD110224077147 MDPD: COUNTY	2011-02-24 13:07 THU.	ECONOMIC CRIME OPEN / PENDING	54 - FRAUD	N.A. N.A.	N.A. N.A. N.A.	K 2056	2 1	X-Y COORDINATES N.A. 12107 SW 152ND ST
PD110227081867 MDPD: COUNTY	2011-02-27 15:33 SUN.	GENERAL INVESTIGATION CLEAR BY EXCEPTION	14 - CONDUCT INVESTIGATION	N.A. N.A.	N.A. N.A. N.A.	K 2055	2 1	X-Y COORDINATES APARTMENT/CONDO 12225 SW 151ST ST (EMERALD PALMS RESIDENCE)
PD110304088852 MDPD: COUNTY	2011-03-04 09:09 FRI.	ECONOMIC CRIME OPEN / PENDING	54 - FRAUD	N.A. N.A.	N.A. N.A. N.A.	K 2054	2 1	X-Y COORDINATES N.A. 15126 SW 128TH CT
PD110304088946 MDPD: COUNTY	2011-03-04 10:19 FRI.	GENERAL INVESTIGATION CLEAR BY ARREST	52 - NARCOTICS INVESTIGATION	N.A. N.A.	N.A. N.A. N.A.	H 2085	2 3	X-Y COORDINATES N.A. SW 122ND AVE & SW 152ND ST
PD110304090010 MDPD: COUNTY	2011-03-04 20:50 FRI.	GENERAL INVESTIGATION OPEN / PENDING	27U - LARCENY UNDER	UNDER N.A.	N.A. N.A. N.A.	K 2056	2 1	X-Y COORDINATES N.A. 12095 SW 152ND ST (WINN DIXIE LIQUOR)
PD110305091065 MDPD: COUNTY	2011-03-05 13:00 SAT.	GENERAL INVESTIGATION OPEN / PENDING	22S - AUTO THEFT STOLEN	OVER KEYS	N.A. N.A. N.A.	K 2055	2 1	X-Y COORDINATES APARTMENT/CONDO 14814 SW 125TH PL (VILLAS OF DEERWOOD)
PD110309096225 MDPD: COUNTY	2011-03-09 09:26 WED.	GENERAL INVESTIGATION OPEN / PENDING	28 - VANDALISM	N.A. N.A.	N.A. N.A. N.A.	K 2056	2 1	X-Y COORDINATES N.A. 11905 SW 152ND ST (HOME DEPOT)

Case # Agency	From Date From Time From Day	Case Type Clearance	Signal	Classification M.O.	Drug Weapon Property	District Grid	Patrol Quadrant	Geo. Status Location Type Location (Business/Area)
PD110309096710 MDPD: COUNTY	2011-03-09 12:30 WED.	GENERAL INVESTIGATION OPEN / PENDING	22S - AUTO THEFT STOLEN	OVER UNKNOWN	N.A. N.A. N.A.	K 2055	2 1	X-Y COORDINATES APARTMENT/CONDO 12225 SW 151ST ST (EMERALD PALMS APARTMENTS)
PD110313102313 MDPD: COUNTY	2011-03-12 09:00 SAT.	GENERAL INVESTIGATION OPEN / PENDING	28 - VANDALISM	N.A. N.A.	N.A. N.A. N.A.	K 2055	2 1	X-Y COORDINATES OTHER HOUSING 14805 SW 124TH PL (DEERWOOD VILLAS)
PD110322115063 MDPD: COUNTY	2011-03-22 08:47 TUE.	GENERAL INVESTIGATION OPEN / PENDING	32A - AGGRAVATED ASSAULT	N.A. OTHER	N.A. VEHICLE N.A.	H 2085	2 3	X-Y COORDINATES ST/ALLEY/SIDEWALK SW 120TH AVE & SW 152ND ST
PD110325120371 MDPD: COUNTY	2011-03-25 14:00 FRI.	GENERAL INVESTIGATION OPEN / PENDING	26R - BURGLARY RESIDENTIAL	RESIDENTIAL BRK/SMASH WINDOW.	N.A. N.A. COMPUTER EQUIPMENT CURRENCY / NEGOTIABLE JEWELRY / PRECIOUS METAL	K 2054	2 1	X-Y COORDINATES SINGLE FAMILY HOUSE 12925 SW 150TH TER (RES)
PD110325120597 MDPD: COUNTY	2011-03-25 20:18 FRI.	GENERAL INVESTIGATION CLEAR BY ARREST	32B - AGGRAVATED BATTERY	BATTERY OTHER	N.A. N.A. N.A.	K 2055	2 1	X-Y COORDINATES SINGLE FAMILY HOUSE 14814 SW 125TH PL (DEERWOOD VILLAS (SIDEWALK) (1 VIC))
PD110326121036 MDPD: COUNTY	2011-03-26 02:20 SAT.	GENERAL INVESTIGATION OPEN / PENDING	26R - BURGLARY RESIDENTIAL	RESIDENTIAL REMOVE WINDOW	N.A. N.A. JEWELRY / PRECIOUS METAL MISCELLANEOUS	K 2054	2 1	X-Y COORDINATES SINGLE FAMILY HOUSE 12968 SW 151ST LN (RES)
PD110331129112 MDPD: COUNTY	2011-03-31 16:08 THU.	ECONOMIC CRIME OPEN / PENDING	54 - FRAUD	N.A. N.A.	N.A. N.A. N.A.	K 2055	2 1	X-Y COORDINATES N.A. 14814 SW 125TH PL
PD110408141319 MDPD: COUNTY	2011-04-08 15:17 FRI.	GENERAL INVESTIGATION OPEN / PENDING	26R - BURGLARY RESIDENTIAL	RESIDENTIAL PRY FRONT DOOR	N.A. N.A. NONE	K 2054	2 1	X-Y COORDINATES SINGLE FAMILY HOUSE 12810 SW 147TH ST (DEERWOOD VILLAS)
PD110509186305 MDPD: COUNTY	2011-05-09 03:00 MON.	GENERAL INVESTIGATION OPEN / PENDING	22S - AUTO THEFT STOLEN	VEHICLE N.A.	N.A. N.A. NONE	K 2055	2 1	X-Y COORDINATES APARTMENT/CONDO 12365 SW 151ST ST (EMERALD PALMS APTS)
PD110513192675 MDPD: COUNTY	2011-05-13 12:25 FRI.	GENERAL INVESTIGATION OPEN / PENDING	28 - VANDALISM	N.A. N.A.	N.A. N.A. N.A.	K 2055	2 1	X-Y COORDINATES N.A. 12205 SW 151ST ST



Case # Agency	From Date From Time From Day	Case Type Clearance	Signal	Classification M.O.	Drug Weapon Property	District Grid	Patrol Quadrant	Geo. Status Location Type Location (Business/Area)
PD110517198622 MDPD: COUNTY	2011-05-17 15:23 TUE.	GENERAL INVESTIGATION OPEN / PENDING	32 - ASSAULT	N.A. N.A.	N.A. N.A. N.A.	K 2056	2 1	X-Y COORDINATES N.A. 11905 SW 152ND ST
PD110518200110 MDPD: COUNTY	2011-05-18 13:54 WED.	ECONOMIC CRIME OPEN / PENDING	54 - FRAUD	N.A. N.A.	N.A. N.A. N.A.	K 2055	2 1	X-Y COORDINATES N.A. 14618 SW 122ND PL
PD110522205665 MDPD: COUNTY	2011-05-22 09:01 SUN.	GENERAL INVESTIGATION OPEN / PENDING	26C - BURGLARY COMMERCIAL	COMMERCIAL BRK/SMASH LOCK	N.A. N.A. NONE	K 2056	2 1	X-Y COORDINATES SPECIALTY STORE 12155 SW 152ND ST (PET SUPERMARKET)
PD110605226341 MDPD: COUNTY	2011-06-05 15:47 SUN.	GENERAL INVESTIGATION CLEAR BY ARREST	32B - AGGRAVATED BATTERY	BATTERY N.A.	N.A. N.A. N.A.	K 2054	2 1	X-Y COORDINATES SINGLE FAMILY HOUSE 12706 SW 146TH LN (DEERWOOD (1 VIC))
PD110607228438 MDPD: COUNTY	2011-06-07 01:08 TUE.	GENERAL INVESTIGATION OPEN / PENDING	28 - VANDALISM	N.A. N.A.	N.A. N.A. N.A.	K 2055	2 1	X-Y COORDINATES N.A. 12600 SW 151ST ST
PD110609232037 MDPD: COUNTY	2011-06-09 13:32 THU.	GENERAL INVESTIGATION OPEN / PENDING	28 - VANDALISM	N.A. N.A.	N.A. N.A. N.A.	K 2055	2 1	X-Y COORDINATES N.A. 14530 SW 123RD CT
PD110610234083 MDPD: COUNTY	2011-06-10 18:16 FRI.	ECONOMIC CRIME CLEAR BY EXCEPTION	54 - FRAUD	N.A. N.A.	N.A. N.A. N.A.	K 2055	2 1	X-Y COORDINATES N.A. 14820 SW 124TH CT
PD110611234727 MDPD: COUNTY	2011-06-11 02:00 SAT.	GENERAL INVESTIGATION CLEAR BY ARREST	52 - NARCOTICS INVESTIGATION	N.A. N.A.	MARJUANA N.A. N.A.	H 2085	2 3	X-Y COORDINATES N.A. SW 129TH AVE & SW 152ND ST
PD110625256398 MDPD: COUNTY	2011-06-25 21:53 SAT.	ROBBERY CLEAR BY EXCEPTION	29 - ROBBERY	HOME INVASION HOME INVASION	N.A. UNKNOWN MISCELLANEOUS	K 2054	2 1	X-Y COORDINATES SINGLE FAMILY HOUSE 12860 SW 149TH ST (RES)
PD110628259676 MDPD: COUNTY	2011-06-28 09:19 TUE.	GENERAL INVESTIGATION OPEN / PENDING	28 - VANDALISM	N.A. N.A.	N.A. N.A. N.A.	K 2054	2 1	X-Y COORDINATES N.A. 14813 SW 127TH PL
PD110628259760 MDPD: COUNTY	2011-06-28 10:34 TUE.	ECONOMIC CRIME CLEAR BY EXCEPTION	54 - FRAUD	N.A. N.A.	N.A. N.A. N.A.	K 2054	2 1	X-Y COORDINATES N.A. 12803 SW 150TH TER
PD110711277854 MDPD: COUNTY	2011-07-11 01:30 MON.	GENERAL INVESTIGATION CLEAR BY ARREST	52 - NARCOTICS INVESTIGATION	N.A. N.A.	N.A. N.A. N.A.	K 2054	2 1	X-Y COORDINATES N.A. SW 129TH AVE & SW 152ND ST

Case # Agency	From Date From Time From Day	Case Type Clearance	Signal	Classification M.O.	Drug Weapon Property	District Grid	Patrol Quadrant	Geo. Status Location Type Location (Business/Area)
PD110712279461 MDPD: COUNTY	2011-07-12 06:14 TUE.	ECONOMIC CRIME OPEN / PENDING	54 - FRAUD	N.A. N.A.	N.A. N.A. N.A.	K 2054	2 1	X-Y COORDINATES N.A. 15067 SW 127TH CIR PL
PD110712280403 MDPD: COUNTY	2011-07-12 18:50 TUE.	GENERAL INVESTIGATION CLEAR BY EXCEPTION	32 - ASSAULT	N.A. N.A.	N.A. N.A. N.A.	K 2055	2 1	X-Y COORDINATES N.A. 15130 SW 122ND AVE
PD110717287489 MDPD: COUNTY	2011-07-17 17:54 SUN.	GENERAL INVESTIGATION CLEAR BY EXCEPTION	32 - ASSAULT	N.A. N.A.	N.A. N.A. N.A.	K 2054	2 1	X-Y COORDINATES N.A. 14625 SW 127TH CT
PD110720291265 MDPD: COUNTY	2011-07-20 10:15 WED.	ECONOMIC CRIME OPEN / PENDING	54 - FRAUD	N.A. N.A.	N.A. N.A. N.A.	K 2054	2 1	X-Y COORDINATES N.A. 12740 SW 151ST LN
PD110720292285 MDPD: COUNTY	2011-07-20 21:56 WED.	GENERAL INVESTIGATION CLEAR BY EXCEPTION	28 - VANDALISM	N.A. N.A.	N.A. N.A. N.A.	K 2054	2 1	X-Y COORDINATES N.A. 15145 SW 128TH CT
PD110722294640 MDPD: COUNTY	2011-07-22 13:32 FRI.	ECONOMIC CRIME OPEN / PENDING	54 - FRAUD	N.A. N.A.	N.A. N.A. N.A.	K 2054	2 1	X-Y COORDINATES N.A. 12927 SW 151ST LN

**55 Total Incidents**