FIGURE 1

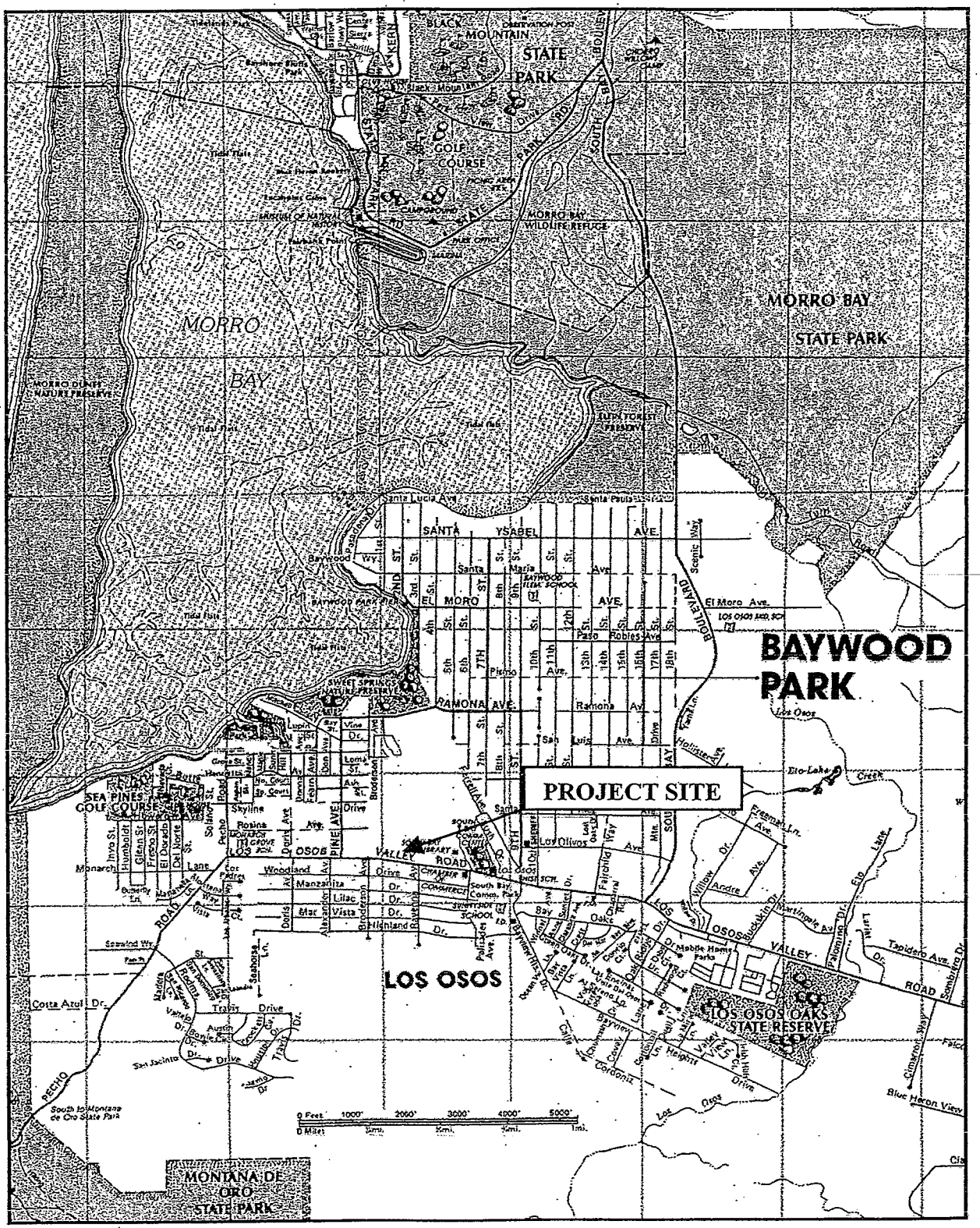

NORTH
Not to Scale

FIGURE 2

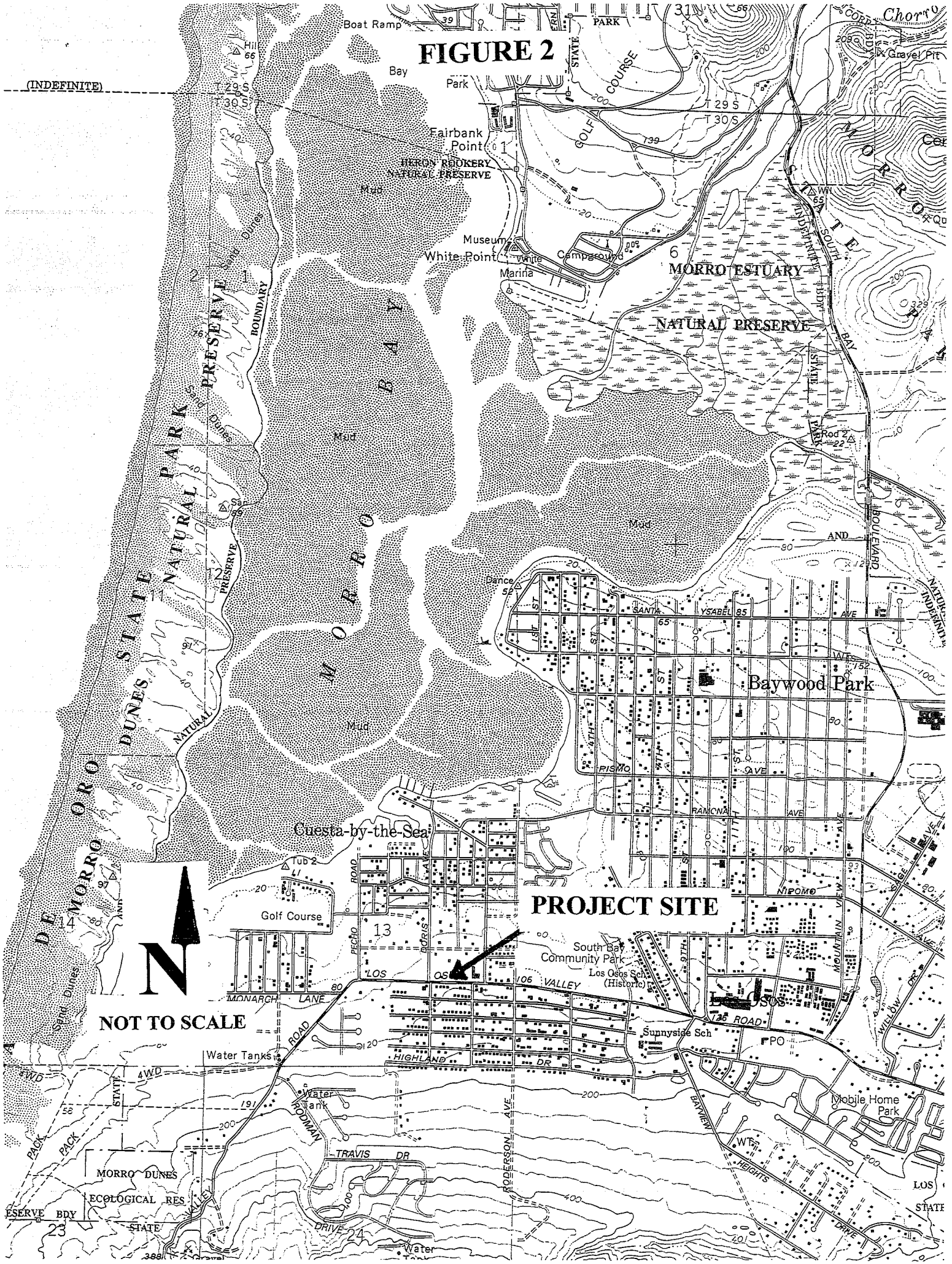

PROJECT SITE
NOT TO SCALE
N
Boat Ramp
Bay
Park
(INDEFINITE)
T 29 S
T 30 S
Fairbank Point
HERON ROOKERY NATURAL PRESERVE
Mud
Museum
White Point
White
Marina
Campground
MORRO ESTUARY
NATURAL PRESERVE
MORRO BAY
Sand Dunes
BOUNDARY
PRESERVE
NATURAL
PARK
STATE
DE MORRO ORO DUNES
Dance
SANTA YSABEL AVE
Baywood Park
PISMO AVE
RAMONA AVE
Cuesta-by-the-Sea
Tub 2
Golf Course
PECHO ROAD
DORIS AVE
NIPOMO
South Bay Community Park
Los Osos Sch (Historic)
LOS OSOS VALLEY ROAD
MONARCH LANE
Sunnyside Sch
PO
Water Tanks
HIGHLAND DR
Water Tank
RODMAN
TRAVIS DR
RODERSON AVE
BAYVIEW HEIGHTS DRIVE
Mobile Home Park
MORRO DUNES ECOLOGICAL RES
STATE
Gravel Pit
Chorro

074-052

FIGURE 3

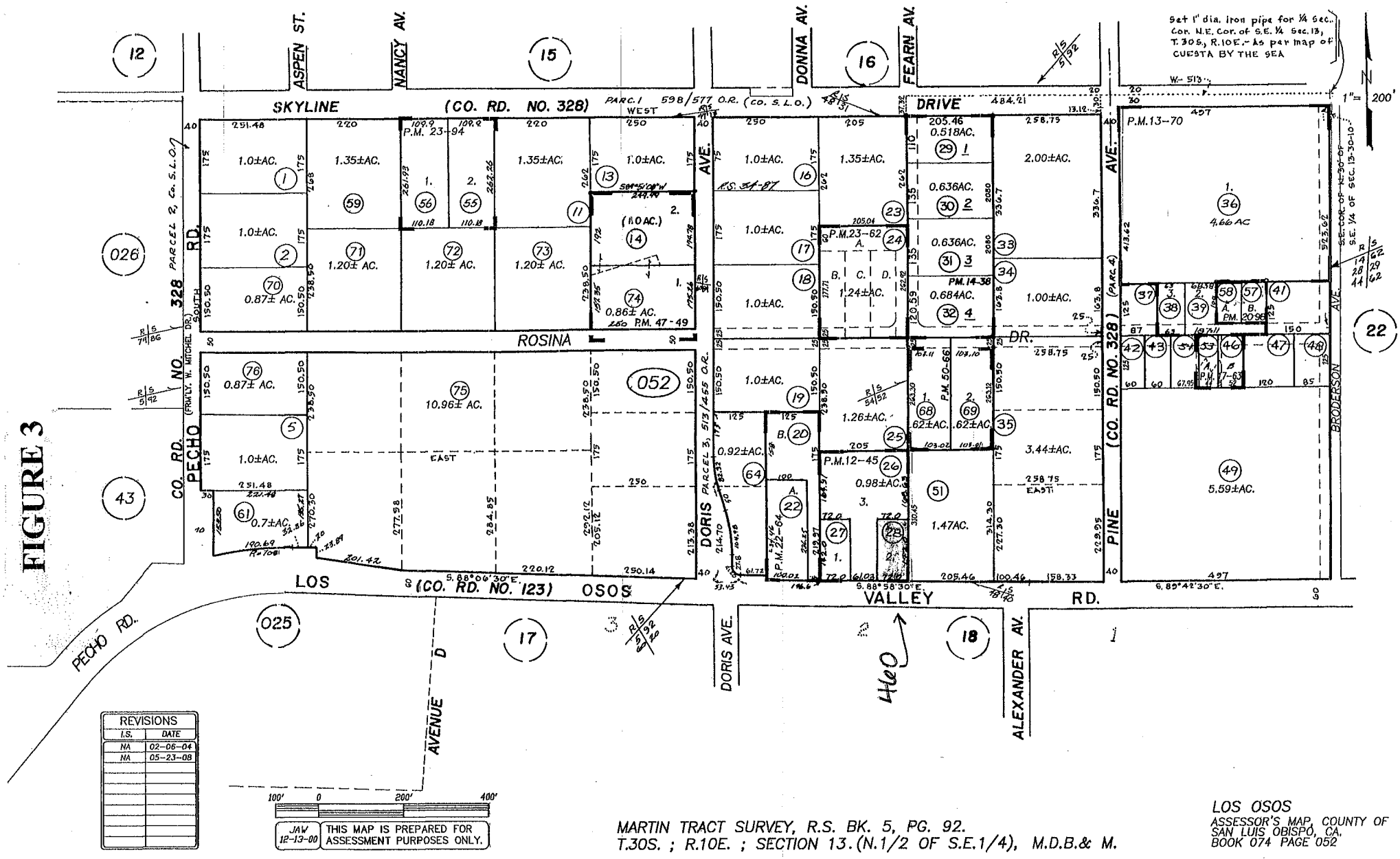

REVISIONS	
I.S.	DATE
NA	02-06-04
NA	05-23-08

JAW 12-13-00 THIS MAP IS PREPARED FOR ASSESSMENT PURPOSES ONLY.

MARTIN TRACT SURVEY, R.S. BK. 5, PG. 92.
T.30S. ; R.10E. ; SECTION 13. (N.1/2 OF S.E.1/4), M.D.B.& M.

LOS OSOS
ASSESSOR'S MAP, COUNTY OF SAN LUIS OBISPO, CA.
BOOK 074 PAGE 052

FIGURE 4

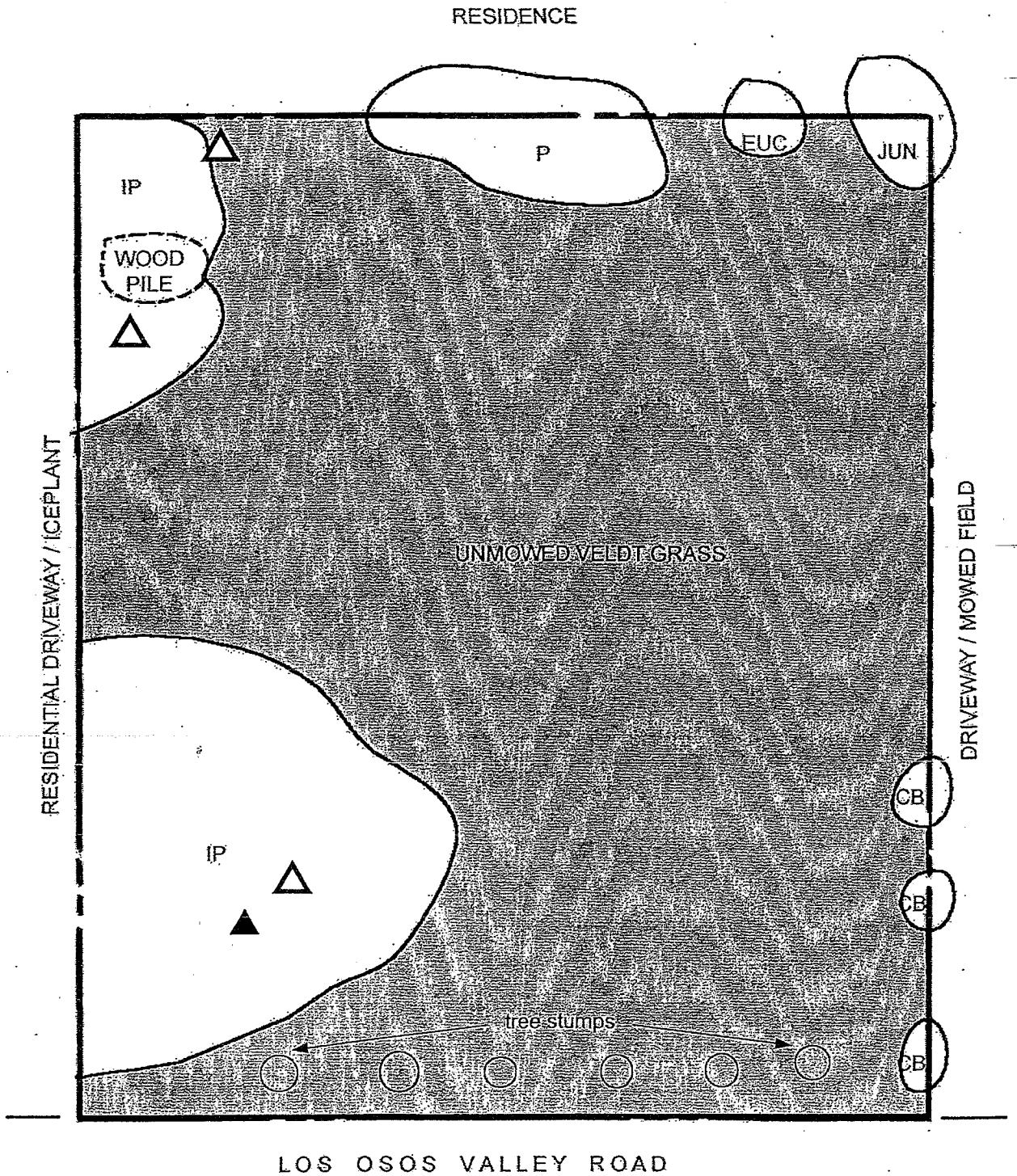

▲ Live MSS

△ Empty MSS shell

CB Coyote Brush
IP Ice Plant
EUC Eucalyptus
JUN Juniper
P Pine

SOUTH
Not to Scale