









Zickur WPA



Source: Esri, DigitalGlobe, GeoEye, i-cubed, USDA, USGS, AEX, Getmapping, Aerogrid, IGN, IGP, swisstopo, and the GIS User Community

| | |
|--|----------------------------|
|  | Waterfowl Production Areas |
|  | Boat Access |
|  | Crossing |
|  | Field Approach |
|  | Parking Area |
|  | Other |



Douglas County
US Fish and Wildlife Service
Fergus Falls Wetland Management District
Date: 1/14/2015