



# Pocket Lake WPA



Source: Esri, DigitalGlobe, GeoEye, i-cubed, USDA, USGS, AEX, Getmapping, Aerogrid, IGN, IGP, swisstopo, and the GIS User Community

 Waterfowl Production Areas

 Boat Access

 Crossing


 Field Approach

 Parking Area

 Other



0 0.0375 0.075 0.15 Miles

A horizontal scale bar with four segments, labeled with the values 0, 0.0375, 0.075, and 0.15 Miles.

Douglas County  
US Fish and Wildlife Service  
Fergus Falls Wetland Management District  
Date: 1/14/2015