



Langos WPA



Source: Esri, DigitalGlobe, GeoEye, i-cubed, USDA, USGS, AEX, Getmapping, Aerogrid, IGN, IGP, swisstopo, and the GIS User Community

 Waterfowl Production Areas

 Boat Access

 Crossing

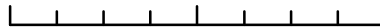
 Field Approach

 Parking Area

 Other



0 0.0425 0.085 0.17 Miles



Douglas County
US Fish and Wildlife Service
Fergus Falls Wetland Management District
Date: 1/14/2015