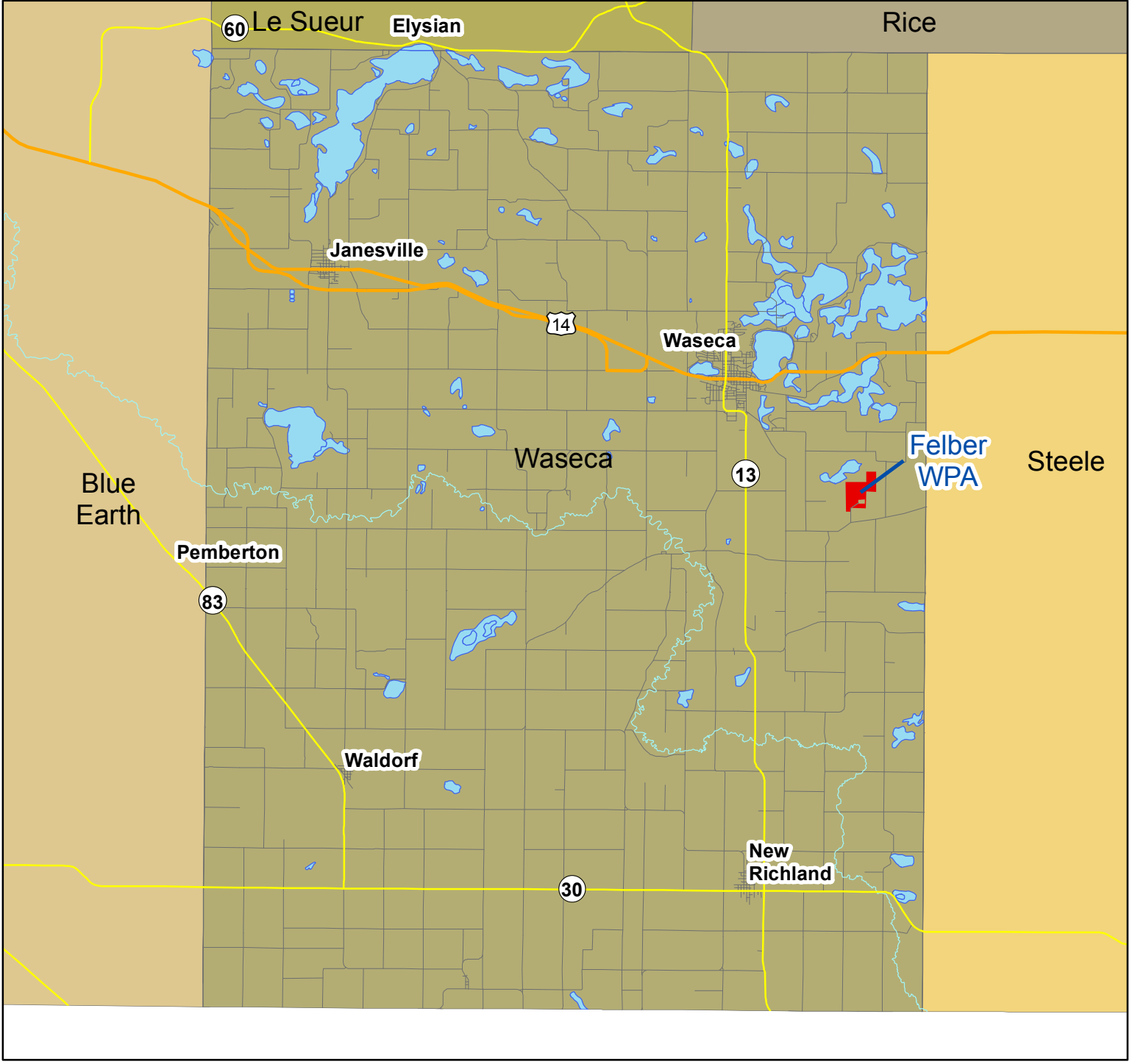










U.S. FISH AND WILDLIFE SERVICE

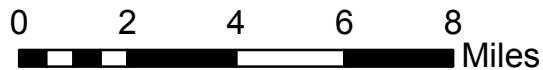
Waseca County WPA's



Legend

-  US Highways
-  State Highways
-  Roads
-  Rivers
-  Lakes
-  WPA Boundary

WASECA COUNTY



*For individual Waterfowl Production Area's PDF maps and addresses please visit:
http://www.fws.gov/refuge/minnesota_valley_wmd/*