






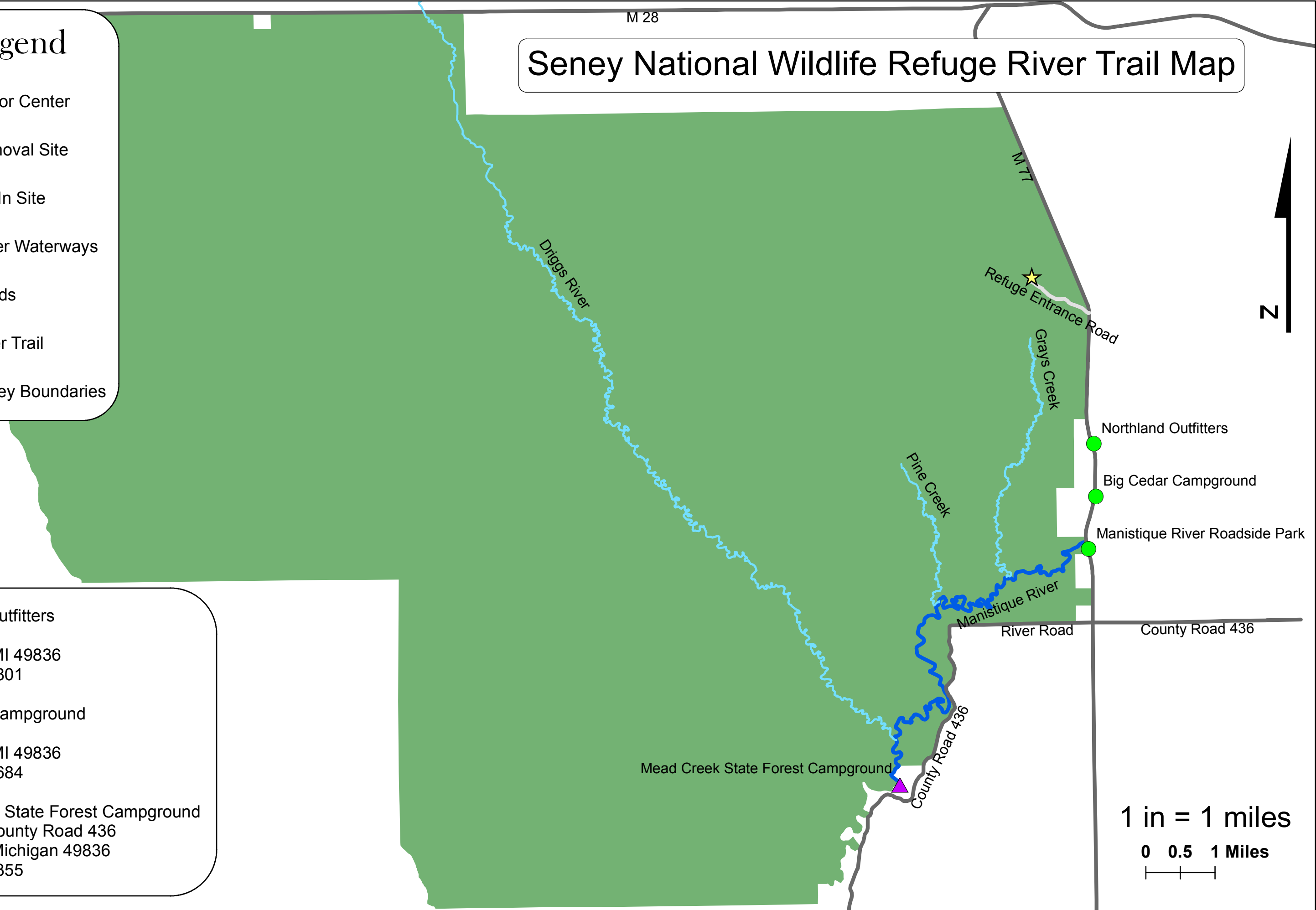


Map Legend

-  Visitor Center
-  Removal Site
-  Put In Site
-  Other Waterways
-  Roads
-  River Trail
-  Seney Boundaries

Seney National Wildlife Refuge River Trail Map



Northland Outfitters
 8174 M-77
 Germfask, MI 49836
 (906) 586-9801

Big Cedar Campground
 7936 M-77
 Germfask, MI 49836
 (906) 586-6684

Mead Creek State Forest Campground
 M-77 and County Road 436
 Germfask, Michigan 49836
 (906) 341-2355

