





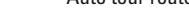










# Crescent Lake

National Wildlife Refuge

- |  |                     |   |                          |
|--|---------------------|---|--------------------------|
|  | Refuge boundary     |  | Information kiosk        |
|  | Public road         |  | Accessible site          |
|  | Auto tour route     |  | Fishing allowed          |
|  | 4W drive only       |  | Windmill / solar well    |
|  | Public trails       |  | Closed fire tower        |
|  | Historic trail      |  | Area closed              |
|   | Refuge headquarters |  | Proposed wilderness area |
| - Information kiosk  |                     |  | Waterfowl hunting area   |
| - Accessible restroom  |                     |   |                          |
| - Hiking trail   |                     |   |                          |
| - Accessible nature trail  |                     |   |                          |

