








U.S. FISH AND WILDLIFE SERVICE

Anahuac National Wildlife Refuge,
East Unit Supplemental Hunt Map

-  Levee
-  Road
-  Catwalk
-  Boat Roller
-  Pond
-  Parking Available
-  Handicap Accessible Hunt Blind



CLOSED

Check Station
2.15 mi

CLOSED

CLOSED

ONION BAYOU

EAST BAY BAYOU

ANAHUAC
NATIONAL WILDLIFE
REFUGE

CHAMBERS

GALVESTON

CLOSED

JACKSON DITCH

GULF INTRACOASTAL WATERWAY

PRIVATE
LAND



CLOSED

SH-124



P

P

C

D

E

E

G

H

K

L

M

N

O

P

Q

44

45

43

42

46

47

1

2

3

5

4

6

7

8

27

28

23

24

15

14

13

30

18

29

31

34

10

11

33

9

19

32

38

40

39

41

16

17

25

26

25

24

15

14

13

30

18

29

31

19

32

33

34

35

36

37

38

39

40

41

42

43

44

45

46

47

48

49

50

51

52

53

54

55

56

57

58

59

60

61

62

63

64

65

66

67

68

69

70

71

72

73

74

75

76

77

78

79

80

81

82

83

84

85

86

87

88

89

90

91

92

93

94

95

96

97

98

99

100

101

102

103

104

105

106

107

108

109

110

111

112

113

114

115

116

117

118

119

120

121

122

123

124

125

126

127

128

129

130

131

132

133

134

135

136

137

138

139

140

141

142

143

144

145

146

147

148

149

150

151

152

153

154

155

156

157

158

159

160

161

162

163

164

165

166

167

168

169

170

171

172

173

174

175

176

177

178

179

180

181

182

183

184

185

186

187

188

189

190

191

192

193

194

195

196

197

198

199

200

201

202

203

204

205

206

207

208

209

210

211

212

213

214

215

216

217

218

219

220

221

222

223

224

225

226

227

228

229

230

231

232

233

234

235

236

237

238

239

240

241

242

243

244

245

246

247

248

249

250

251

252

253

254

255

256

257

258

259

260

261

262

263

264

265

266

267

268

269

East Unit Hunt Pond Coordinates*

Pond	Latitude	Longitude	Pond	Latitude	Longitude
1	29.637667	-94.429805	25	29.608640	-94.442390
2	29.626753	-94.424420	26	29.608150	-94.445615
3	29.620148	-94.433945	27	29.614411	-94.440065
4	29.618404	-94.431659	28	29.611494	-94.441283
5	29.620939	-94.429903	29	29.604567	-94.430168
6	29.616248	-94.434882	30	29.602920	-94.435349
7	29.613881	-94.432672	31	29.601519	-94.426366
8	29.612950	-94.430728	32	29.595383	-94.423322
9	29.610354	-94.414555	33	29.601187	-94.419313
10	29.607429	-94.418719	34	29.609615	-94.420211
11	29.604432	-94.418710	35	29.611160	-94.424975
12	29.624285	-94.447794	36	29.618344	-94.434167
13	29.610274	-94.433624	37	29.615273	-94.430512
14	29.608003	-94.433496	38	29.607194	-94.466343
15	29.607841	-94.436554	39	29.608122	-94.461959
16	29.605481	-94.453360	40	29.612153	-94.467037
17	29.606783	-94.450480	41	29.612609	-94.462854
18	29.603965	-94.431783	42	29.627083	-94.465533
19	29.596737	-94.425411	43	29.629382	-94.462383
20	29.598257	-94.463890	44	29.633244	-94.466912
21	29.600135	-94.465092	45	29.634123	-94.464136
22	29.595559	-94.463409	46	29.631018	-94.448187
23	29.611661	-94.437444	47	29.630507	-94.443300
24	29.609606	-94.439449	*Approximate coordinates for hunt ponds		

These coordinates provide approximate locations for hunt ponds on the East Unit of Anahuac National Wildlife Refuge. Coordinates for hunt ponds are designated to help hunters have a safe and productive hunt by maintaining the 200 yard minimum distance from other hunting groups.