Biogeosciences, 10, 7971–7981, 2013
www.biogeosciences.net/10/7971/2013/
doi:10.5194/bg-10-7971-2013
© Author(s) 2013. CC Attribution 3.0 License.

Biogeosciences
Open Access

Shifting environmental controls on CH_4 fluxes in a sub-boreal peatland

T. G. Pypker[1,2], P. A. Moore[3], J. M. Waddington[3], J. A. Hribljan[1], and R. C. Chimner[1]

[1]School of Forest Resources and Environmental Science, Michigan Technological University, Houghton, MI, USA
[2]Department of Natural Resource Sciences, Thompson Rivers University, Kamloops, BC, Canada
[3]School of Geography and Earth Sciences, McMaster University, Hamilton, ON, Canada

Correspondence to: T. G. Pypker (tpypker@tru.ca)

Received: 30 May 2013 – Published in Biogeosciences Discuss.: 15 July 2013
Revised: 11 October 2013 – Accepted: 23 October 2013 – Published: 6 December 2013

Abstract. We monitored CO_2 and CH_4 fluxes using eddy covariance from 19 May to 27 September 2011 in a poor fen located in northern Michigan. The objectives of this paper are to: (1) quantify the flux of CH_4 from a sub-boreal peatland, and (2) determine which abiotic and biotic factors were the most correlated to the flux of CH_4 over the measurement period. Net daily CH_4 fluxes increased from 70 mg CH_4 m^{-2} d^{-1} to 220 mg CH_4 m^{-2} d^{-1} from mid May to mid July. After July, CH_4 losses steadily declined to approximately 50 mg CH_4 m^{-2} d^{-1} in late September. During the study period, the peatland lost 17.4 g CH_4 m^{-2}. Both abiotic and biotic variables were correlated with CH_4 fluxes. When the different variables were analyzed together, the preferred model included mean daily soil temperature at 20 cm, daily net ecosystem exchange (NEE) and the interaction between mean daily soil temperature at 20 cm and NEE ($R^2 = 0.47$, p value < 0.001). The interaction was important because the relationship between daily NEE and mean daily soil temperature with CH_4 flux changed when NEE was negative (CO_2 uptake from the atmosphere) or positive (CO_2 losses to the atmosphere). On days when daily NEE was negative, 25 % of the CH_4 flux could be explained by correlations with NEE, however on days when daily NEE was positive, there was no correlation between daily NEE and the CH_4 flux. In contrast, daily mean soil temperature at 20 cm was poorly correlated to changes in CH_4 when NEE was negative (17 %), but the correlation increased to 34 % when NEE was positive. The interaction between daily NEE and mean daily soil temperature at 20 cm indicates shifting environmental controls on the CH_4 flux throughout the growing season.

1 Introduction

Peatlands are a critical component in the global carbon (C) cycle because they represent a long-term sink of atmospheric carbon dioxide (CO_2) (Gorham, 1991; Roulet, 2000). Today, soil C stocks in peatlands are estimated to up to 1850 Pg (1 Pg = 10^{15}g), equal to 12–30 % of the global soil C pool (McGuire et al., 2009; Schuur et al., 2008; Tarnocai, 2009). Moreover, peatland ecosystems currently sequester an estimated 76 Tg (10^{12}g) C^{-1} yr^{-1} (Vasander and Kettunen, 2006; Zoltai and Martikainen, 1996). Peatlands are also a significant source of methane (CH_4) because of the anaerobic conditions in the often saturated peat (Olefeldt et al., 2012; Roulet, 2000; Turetsky et al., 2002; Turetsky et al., 2008b; Zhuang et al., 2007). However, because many of the world's peatlands are located in northern climates where temperature and precipitation are expected to experience rapid change (IPCC, 2007; Räisänen, 1997), the fate of the stored carbon in peatlands is now in question (e.g. Frolking et al., 2011; Schuur et al., 2013).

Methane is produced when CO_2, or simple carbon substrates, such as acetate, are reduced under anaerobic conditions by obligate anaerobes (Valentine et al., 1994). Past research has identified both water table position (e.g. Bubier et al., 1993; Hargreaves and Fowler, 1998; Pelletier et al., 2007; Roulet et al., 1992) and soil temperature (e.g. Lai, 2009; Long et al., 2010; Rinne et al., 2007) as important abiotic variables that influence the production of CH_4. Water table position is an important driver because of the low solubility and rate of molecular diffusion of atmospheric oxygen in water, thereby limiting aerobic respiration production, and

facilitating CH_4 production (e.g. Liblik et al., 1997; Moore et al., 1998; Silvola et al., 1996). Soil temperature is also important as temperature influences the rate of CH_4 production by methanogens (e.g. Valentine et al., 1994). However, the change in CH_4 production as a function of abiotic drivers can be modified by peat quality, with greater carbon lability resulting in higher temperature responses (Harden et al., 2012; Moore and Knowles, 1989; Updengraff et al., 1995). Hence, past work on ecosystem CH_4 production in peatlands have reported a strong correlation between net ecosystem productivity (NEP) and CH_4 efflux (Lai, 2009). As plant production increases, it is theorized, that a greater quantity of labile carbon for CH_4 is made available via root exudates or plant litter (e.g. Joabsson and Christensen, 2001; Waddington et al., 1996; Whiting and Chanton, 1993). While all of these abiotic and biotic drivers are important, throughout the year, one driver may exert a greater influence on CH_4 production. For example, in northern latitudes, CH_4 production in peatlands is strongly influenced by soil temperature (Christensen et al., 2004; Turetsky et al., 2008b), whereas at the more southern limits, biological processes that produce CH_4 may be less sensitive to changes in temperature (Johnson et al., 2013; White et al., 2008). In addition to temperature, water table position and NEP, CH_4 emission have also been found to respond to nutrient levels, pH, abundance of other terminal electron acceptors, vegetation community structure and oxidation potential (Bubier, 1995; Liblik et al., 1997; Moore and Knowles, 1989; Segers, 1998; Silvola et al., 1996; Valentine et al., 1994) Updengraff et al., 2001).

In peatlands, the response of CH_4 fluxes to abiotic and biotic drivers have primarily been studied using chamber techniques (Lai, 2009). This technique can provide comparisons between sites, but it typically does not continuously capture the flux of CH_4 over the course of a whole day unless automated chambers are used. Typically researchers monitor the flux of CH_4 during a specified period of time (e.g. 1000 h to 1600 h) and then maybe quantify the diurnal fluxes over a few select days. Chambers also provide limited spatial representation of the site as the measurements are often limited to fewer than 20 locations within the peatland (Lai, 2009). The eddy covariance technique provides an ideal method for quantifying the flux of CH_4 continuously and it integrates the flux of CH_4 from the site.

We deployed an eddy covariance tower in a *Sphagnum* dominated peatland located in Northern Michigan, USA to understand the importance of different abiotic and biotic factors in controlling CH_4 efflux from peatlands. The peatland is located at the southern limit of the sub-boreal peatlands. This region is expected to experience 3–5 °C change in temperature by 2100 (IPCC, 2007). Unlike high latitude peatlands, there have been fewer studies reporting the factors controlling CH_4 fluxes from peatlands at their southern limit. The objectives of this project were to: (1) quantify the flux of CH_4 from a sub-boreal peatland, and (2) determine which abiotic and biotic factors were the most important in controlling the flux of CH_4 over the growing season. Because the substrate quality is low in poor fens, we hypothesize that the NEP has a greater control on CH_4 efflux relative to peat temperature during the growing season when NEP is positive.

2 Methods

2.1 Study site

The study site is located within the boundaries of Seney National Wildlife Refuge (NWR) (46°19′ N and 86°03′ W). Seney NWR is relatively flat with a southeast slope of $1.9\,m\,km^{-1}$, and is part of the $3797\,km^2$ Manistique Watershed (USFWS, 2009). Seney NWR is covered by open peatlands, lowland swamps, and upland forests (USFWS, 2009). Underlying deposits include sand over Ordovician sandstone, limestone, and dolomite. Dominant vegetation at the study site consists of a ground cover of *Sphagnum* sp. (*S. angustifolium*, *S. capillifolium*, *S. magelanicum*), with an overstory of vascular species. The dominant vascular vegetation consists of *Carex oligosperma*, *Eriophorum vaginatum*, and *Ericaceae* (e.g. *Chamaedaphne calyculata*, *Ledum groenlandicum*, *Kalmia polifolia*, and *Vaccinium oxycoccus*). Upland areas are generally mixed hardwood forests with varying tree species, including American beech (*Fagus grandifolia* Ehrh.), sugar maple (*Acer saccharum* Marsh.), yellow birch (*Betula alleghaniensis* Britton), red pine, eastern white pine, jack pine (*Pinus banksiana* Lamb.), black spruce (*Picea mariana* (Mill.) B.S.P.) and balsam fir (*Abies balsamea* (L.) Mill.) (USFWS, 2009). Besides hydrology, fire, and human disturbance interacting with surficial geology influence the plant communities at Seney NWR (Bork et al., 2013; Drobyshev et al., 2008a; Drobyshev et al., 2008b). In the 1930s and 1940s, the refuge constructed a number berms and road networks for the establishment of ponds for wildlife. The study site is located in the southern portion of Seney NWR and has greater than 200 m of continuous fetch in the dominant wind sector, with only 100 m from the lateral wind sectors. The site is classified as a poor fen and has a pH of 3.77 ± 0.02 and has an average microtopographical variation of 0.30 ± 0.08 m. The study site is representative of other sub boreal peatlands in the region (Hribljan, 2012; Janssen, 1967; Vitt, 2006). The climate is strongly influenced by Lake Superior and Lake Michigan, with an annual precipitation of 810 mm. Temperatures in the area range from −37 °C to 36 °C, with an average temperature of 5 °C (USFWS, 2009; Wilcox et al., 2006).

2.2 Instrumentation

From 19 May to 27 September, standard eddy covariance (EC) equipment was used to measure surface energy and mass exchanges based on the method described by Baldocchi et al. (1996). Three component wind speed and air temperature were measured using a CSAT3 3D sonic anemometer-thermometer (Campbell Scientific Inc. (CS), Logan, Utah).

Water vapour and CO_2 concentrations were measured using an LI-7500A open-path infrared gas analyzer (IRGA) (LI-COR Biosciences, Lincoln, Nebraska). Methane concentrations were measured using a LI-7700 open-path IRGA (LI-COR Biosciences). All EC sensors were mounted between 1.7 and 2.1 m above the average hummock surface, had a vertical and lateral separation less than 0.15 and 0.39 m respectively, and were oriented upwind of the tower based on the dominant summertime wind direction. EC data was sampled at 10 Hz, with mean values and fluxes calculated every 30 min. All high frequency data was recorded on a CR3000 datalogger (CS). All flux measurements are reported with positive values representing fluxes to the atmosphere and negative fluxes representing losses from the atmosphere.

Meteorological measurements were monitored using an array of standard equipment and the data was stored at 30 min intervals on a CR3000 datalogger (CS). Radiation measurements were made using a net short and long wave radiometer (CNR2, CS) Supplementary air temperature and humidity were measured and using an HMP45C (Vaisala Oyj, Helsinki, Finland) temperature and relative humidity probe mounted in a radiation shield at a height of 1.35 m. Peat temperatures profiles were measured in a representative hummock and hollow at each site using T-type thermocouple (Omega Engineering, CT, USA) wire inserted at depths of 0.01, 0.05, 0.1, 0.2, and 0.5 m relative to the local surface.

Measured hydrometric data included rainfall, soil volumetric water content (VWC), and water table (WT) position. WT positions are reported in relation to the mean microtopography of each site. Microtopography was measured with a transit level at 0.5 m increments along a 50 m transect centered at the monitoring well of each site. Rainfall was measured using a TE525 tipping bucket rain gauge (Texas Electronics, Dallas, TX, USA) mounted 0.7 m above the surface. WT levels were measured hourly in 1.5 m deep wells using self-logging Levellogger Junior pressure transducers (Solinst, Georgetown, ON (Solinst)). WT measurements were corrected for changes in atmospheric pressure using a Barologger Gold barometric logger (Solinst).

2.3 High-frequency data processing and corrections

Prior to calculating half-hour covariances, high-frequency EC measurements were subjected to a spike detection algorithm analogous to that presented in Vickers and Mahrt (1997), where spikes were identified when a measurement exceeded the recursive mean by a standard deviation of 2.6 (also derived recursively). The mean was constructed as a recursive digital filter (Kaimal and Finnigan, 1994):

$$\tilde{c}_t = \left(1 - \frac{\Delta t}{\tau_f}\right)\tilde{c}_{t-1} + \frac{\Delta t}{\tau_f} c_t$$

where c_t is the measured value at time t, Δt is the incremental time step between measurements (0.1 s), and τ_f is the RC filter time constant (60 s). The cut-off for spike detection is lower than the typical 3–5 SD range reported by others (e.g. Baldocchi et al., 1997; Humphreys et al., 2006; Vickers and Mahrt, 1997) because, given the above time constant, the recursive mean is more responsive to coherent transient departures from the long-term mean compared to block averaging.

Sonic anemometer wind vectors were mathematically rotated based on the tilt correction algorithms presented by Wilczak et al. (2001), also known as the planar fit method. The planar fit method helps to address the problem of overrotation in sloping terrain associated with the more commonly used method of Tanner and Thurtell (1969) as outlined by Foken et al. (2004).

Before calculating energy and mass fluxes, a time lag was introduced into the appropriate mass or energy time series in order to maximize the average covariance with the rotated vertical wind speed. Due to the large amount of noise in the CH_4 signal, the lag was restricted to 5 s, where Detto et al. (2011) show a relatively constant time lag of 0.9 s for a LI-7700. In the absence of a definitive peak cross-correlation within ± 5 s, the previous time lag was used. In addition to flux loss that results from the asynchrony in the measured time series due to finite instrument processing times, spectral transfer functions were used to correct for high-frequency spectral losses that result from sensor separation, line and volume averaging, and digital filtering. Frequency response corrections were calculated according to the analytical solutions presented in Massman (2000) and applied to despiked, rotated, and lagged covariances.

Errors in EC flux measurements associated with variations in air density due to changing temperature and humidity were corrected based on the method outlined by Webb et al. (1980), and took the following general form:

$$F_x = F_{x0} + \mu \frac{E}{\rho_d} \frac{\rho_x}{1 + \mu\sigma} + \kappa \frac{H}{\rho_a C_p} \frac{\rho_x}{T_a}$$

where F_x and F_{x0} are the corrected and uncorrected flux of x (CO_2 and CH_4), μ is the ratio of the molar mass of air and water, $E$and H are the mean WPL-corrected latent and sensible heat fluxes, ρ is density where the subscripts a, d, and v represent mean values for ambient air, dry air, and water vapour respectively, $\sigma = \rho_v/\rho_a$, T_a is air temperature, and κ is 1 for CO_2 and equal to the WPL-H multiplier in the LI-7700 manual which corrects for temperature and pressure spectroscopic effects. The sensible heat flux used in the WPL correction is itself dependent on air density fluctuations when measured using a sonic-anemometer. Sonic temperatures were thus corrected using the method of Kaimal and Finnigan (1994).

2.4 Quality assurance and gap filling

Half-hour flux measurements were rejected based on a number of statistical and physical environmental conditions. Basic statistical criteria for rejection of fluxes were based on second, third, and fourth-moment statistics. The thresholds

for skewness and kurtosis were based both on those presented by Vickers and Mahrt (1997) and measured empirical probability distributions. A site dependent friction velocity (u^*) threshold of $\sim 0.08\,\mathrm{m\,s^{-1}}$ was used as a basic rejection criterion for removing measurements made under conditions without well developed turbulence. Although data was not explicitly rejected during periods of rainfall, data during this period was often rejected as a result of the aforementioned statistical criteria. Finally, half-hourly CO_2 fluxes were rejected if nighttime (PPFD $\leq 10\,\mu\mathrm{mol\,m^{-2}\,s^{-1}}$) measurements indicated uptake. Negative half-hourly CH_4 fluxes were similarly rejected. The reason we only removed negative half-hour CH_4 fluxes was to allow for ebullition events to remain in the data. If a standard despiking protocol were used, the same negative CH_4 effluxes would have been removed, but we would have also removed any ebullition events. Because did not wish to remove rapid changes in the positive direction because of possible ebullition events, and because all the negative nighttime CH_4 fluxes were statistical outliers, we removed all negative nighttime CH_4 fluxes.

A comprehensive data quality flagging system was also used to identify half-hours with high-quality, questionable, and bad data (Foken et al., 2004). Data quality was assessed based on integral turbulence characteristics, stationary (Foken and Wichura, 1996), and wind direction, where wind-sectors down-wind of the tower were considered inappropriate.

In order to calculate growing season net CO_2 fluxes, missing data was filled using an artificial neural network (ANN). ANNs have been shown to be suitable for gap-filling EC CO_2 flux data (Moffat et al., 2007) where standard meteorological and soil variables were used as driving variables. Day and night time gaps were modelled separately, where the disparity in available data for these two time periods would result in a bias towards daytime conditions during ANN calibration and validation. Due to poorer correlation with measured environmental variables, a simple look-up table based on peat temperature and moisture was used to fill missing CH_4 flux data. In total, 57 % of the CH_4 data and 54 % of the CO_2 data were filled using the aforementioned gap filling techniques.

2.5 Statistics

Statistics were completed in JMP 1.0 (SAS Institute Inc., Cary, NC, USA). To compare the correlation between individual abiotic and biotic variables CH_4 production, we used linear and nonlinear regressions. When creating a model to identify the combined explanatory power of the different variables and their interactions, we used multiple linear regressions. The best model was selected using both the Akaike Information Criterion (AIC) and the Bayesian Information Criterion (BIC).

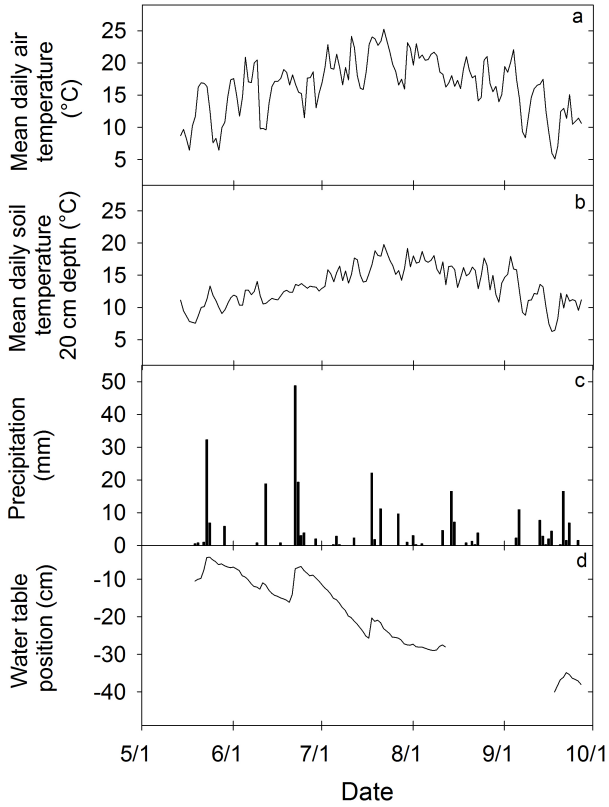

Fig. 1. Mean daily air temperature **(a)**, mean daily soil temperature **(b)**, precipitation **(c)**, and water table position relative to the surface **(d)** in a poor fen from 19 May to 27 September 2011.

3 Results

3.1 Meteorological variables

From 19 May to 27 September 2012, mean daily air temperature rose from approximately 10 °C in mid May, to maximum of approximately 25 °C in late July (Fig. 1a). Mean daily soil temperature at 20 cm rose from below 10 °C in May to above 17 °C in early August (Fig. 1b). During the measurement period, precipitation totaled 290 mm (Fig. 1c). June received the most precipitation (97 mm), but each month received at least 47 mm of rainfall. WT position steadily declined throughout the measurement period, falling from 5 cm below the surface in late May, to approximately 40 cm below the surface in mid September (Fig. 1d). WT position responded to precipitation events, particularly those in excess of 20 mm.

3.2 Seasonal and diurnal CO_2 and CH_4 fluxes

Net daily CO_2 flux (NEE) and net daily CH_4 flux followed a similar pattern during the measurement period (Fig. 2). From 19 May to 27 September, daily NEE increased from a daily mean of $-0.8\,\mathrm{g\,CO_2\,m^{-2}\,d^{-1}}$ ($n = 8$, SE = $0.38\,\mathrm{g\,CO_2\,m^{-2}\,d^{-1}}$) in mid May, to a daily mean

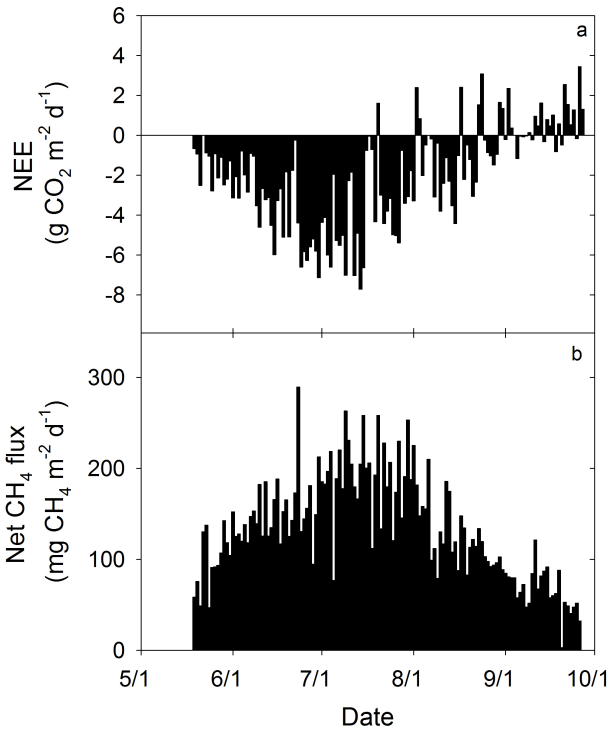

Fig. 2. Daily net ecosystem CO_2 exchange (NEE) **(a)** and net daily CH_4 **(b)** fluxes from a poor fen from 19 May to 27 September, 2011. The peatland is located in the Upper Peninsula of Michigan, USA. Positive values represent fluxes to the atmosphere and negative values represent losses from the atmosphere.

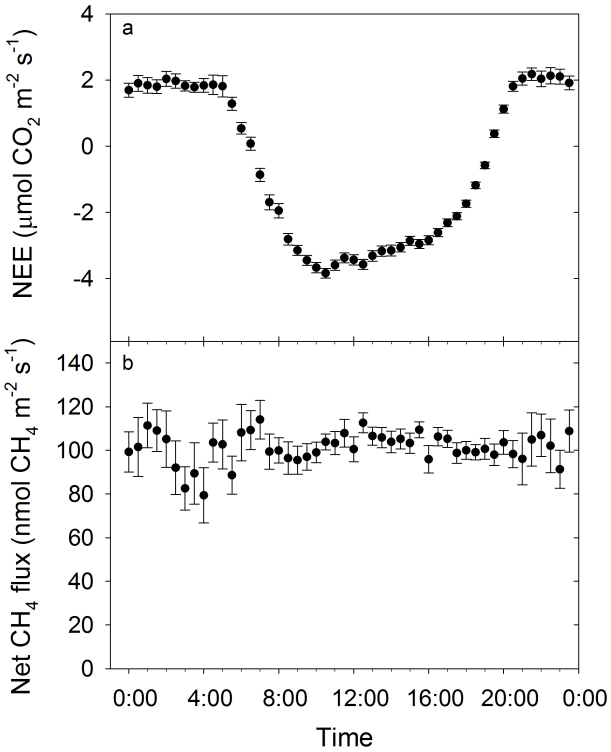

Fig. 3. Mean diurnal net ecosystem CO_2 exchange (NEE) **(a)** and net CH_4 **(b)** fluxes for poor fen from 19 May to 27 September 2011. Error bars represent the standard error. Positive values represent fluxes to the atmosphere and negative values represent losses from the atmosphere.

of $-3.8\,g\,CO_2\,m^{-2}\,d^{-1}$ ($n = 9$, SE = $1.0\,g\,CO_2\,m^{-2}\,d^{-1}$) in late July (Fig. 2a). Daily NEE steadily declined after late July. After the beginning of September, daily NEE ranged from approximately –4.4 to $3.4\,g\,CO_2\,m^{-2}\,d^{-1}$. CH_4 losses to the atmosphere increased from a daily mean of $63\,mg\,CH_4\,m^{-2}\,d^{-1}$ ($n = 8$, SE = $8.7\,mg\,CH_4\,m^{-2}\,d^{-1}$) to a daily mean of $192\,mg\,CH_4\,m^{-2}\,d^{-1}$ ($n = 9$, SE = $13\,mg\,CH_4\,m^{-2}\,d^{-1}$) from mid May to mid July. After July, CH_4 losses steadily declined to daily mean of $48\,mg\,CH_4\,m^{-2}\,d^{-1}$ ($n = 9$; SE = $7.6\,mg\,CH_4\,m^{-2}\,d^{-1}$) in late September. The mean net daily CH_4 efflux was 152 (SE = 6.7), 192 (SE = 8.0), 130 (SE = 6.9) and 66 (SE = 4.5) $mg\,CH_4\,m^{-2}\,d^{-1}$ for June, July, August and September, respectively. The peatland lost $17.4\,g\,CH_4\,m^{-2}$ during the study period. Diurnally, NEE followed a typical sinusoidal trend, with mean diurnal NEE during the study period ranging from the atmosphere gaining $2.0\,\mu mol\,CO_2\,m^{-2}\,s^{-1}$ at night to the atmosphere losing $-3.8\,\mu mol\,CO_2\,m^{-2}\,s^{-1}$ during midday (Fig. 3a). In contrast, there was little diurnal variation in magnitude of the net diurnal CH_4 flux over the study period. Mean diurnal net CH_4 effluxes ranged between 90 and $112\,nmol\,CH_4\,m^{-2}\,s^{-1}$ (Fig. 3b). However, there was more variability in the net CH_4 flux at night.

3.3 Environmental and biological controls of CH_4 fluxes

Individually, mean daily soil temperature at 20 cm, mean daily air temperature, WT position and daily NEE were all correlated with net daily CH_4 flux (Figs. 4, 5 and 6). Over the entire measurement period, both mean daily air temperature ($R^2 = 0.25$, p value < 0.0001) and mean daily soil temperature at 20 cm ($R^2 = 0.24$, p value > 0.0001) were significantly correlated with net daily CH_4 fluxes (Fig. 4a and b). The Q_{10} values for CH_4 emissions for mean daily soil temperature at 20 cm and mean daily air temperature were 2.0 and 1.7, respectively. WT position also controlled CH_4 emissions. When the WT position was within 30 cm of the surface, the net daily CH_4 flux remained high (Fig. 4c). However, once the WT position dropped below 30 cm, the net daily CH_4 flux declined. This may occur, in part, because the deeper WT positions correlated to later in the season when mean daily air temperatures were low (Fig. 1). To correct for this, we used the Q_{10} value to adjust the net daily CH_4 fluxes to what the flux would be predicted to be at 15 °C. The difference between the predicted flux and the actual flux were then compared to the changing WT position (Fig. 5). When mean daily air temperature are accounted for using the Q_{10} value, decreases in WT position were significantly associated with

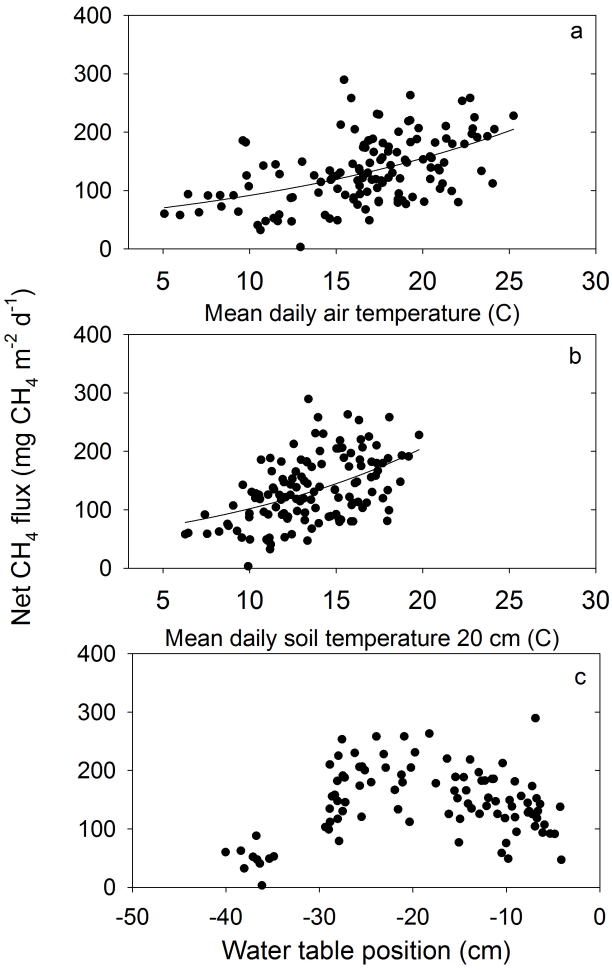

Fig. 4. Relationship between mean daily air temperature, mean daily soil temperature, water table position and the net daily CH_4 flux. There were significant exponential relationships between mean daily soil temperature ($50.3\exp^{0.070x}$, $R^2 = 0.23$, p value < 0.0001) and mean daily air temperature ($53.9\exp^{0.05x}$, $R^2 = 0.25$, p value < 0.0001). Positive CH_4 flux values represent fluxes to the atmosphere and negative values represent losses from the atmosphere.

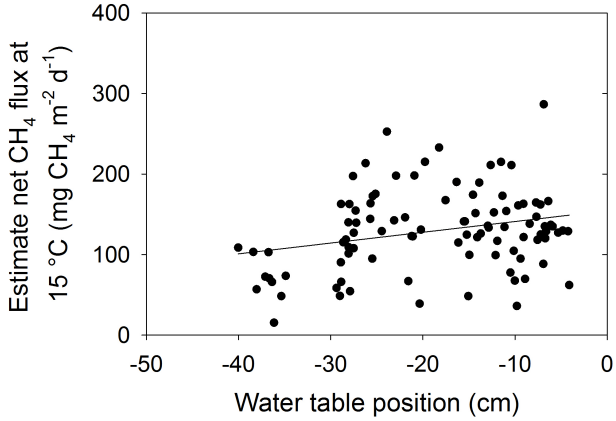

Fig. 5. The relationship between water table position and net CH_4 flux after accounting for mean daily air temperature. The net CH_4 flux at 15 °C was estimated using the exponential equation relating mean daily air temperature to the CH_4 flux (Fig. 4). The difference between the measured and predicted net CH_4 flux was then used in the graph above to determine if water table position had an impact on the net CH_4 flux after mean daily temperature effects were accounted for. The linear regression is significant, but the data explain very little of the variance ($R^2 = 0.06$). Positive CH_4 flux values represent fluxes to the atmosphere and negative values represent losses from the atmosphere.

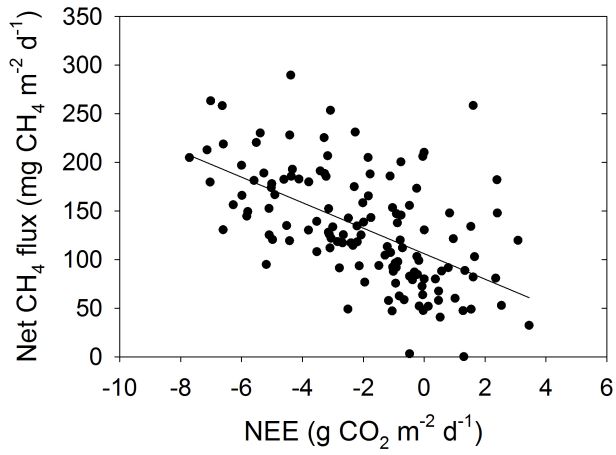

Fig. 6. Relationship between daily net ecosystem CO_2 exchange (NEE) and net daily CH_4 fluxes measured on the same day. Fluxes were measured from 19 May to 27 September 2012. The linear relationship has an R^2 of 0.28 and a p value < 0.0001. Positive values represent fluxes to the atmosphere and negative values represent losses from the atmosphere.

a decline in net daily CH_4 fluxes, but the explanatory power was weak ($R^2 = 0.06$; p value < 0.01) (Fig. 5). Daily solar radiation was weakly correlated to CH_4 flux (data not shown; $R^2 = 0.14$; p value < 0.0001). Lastly, as daily NEE became more negative, net daily CH_4 fluxes to the atmosphere increased (Fig. 6). From 19 May to 27 September 2012, daily NEE explained 28 % of the net daily CH_4 fluxes measured the same day ($R^2 = 0.28$, p value < 0.0001). While mean daily air temperature, mean daily soil temperature at 20 cm depth, WT position and daily NEE were all individually associated with net daily CH_4 fluxes, the individual R^2 values were very low, thereby suggesting that multiple regression would better explain the net daily CH_4 flux.

When the different variables were analyzed together, stepwise forward linear regression using either AIC or BIC found mean daily air temperature, daily NEE and the interaction between mean daily air temperature and daily NEE was the preferred model choice ($R^2 = 0.48$, p value < 0.0001). However, the model that included daily NEE, mean daily soil temperature at 20 cm and the interaction between daily NEE

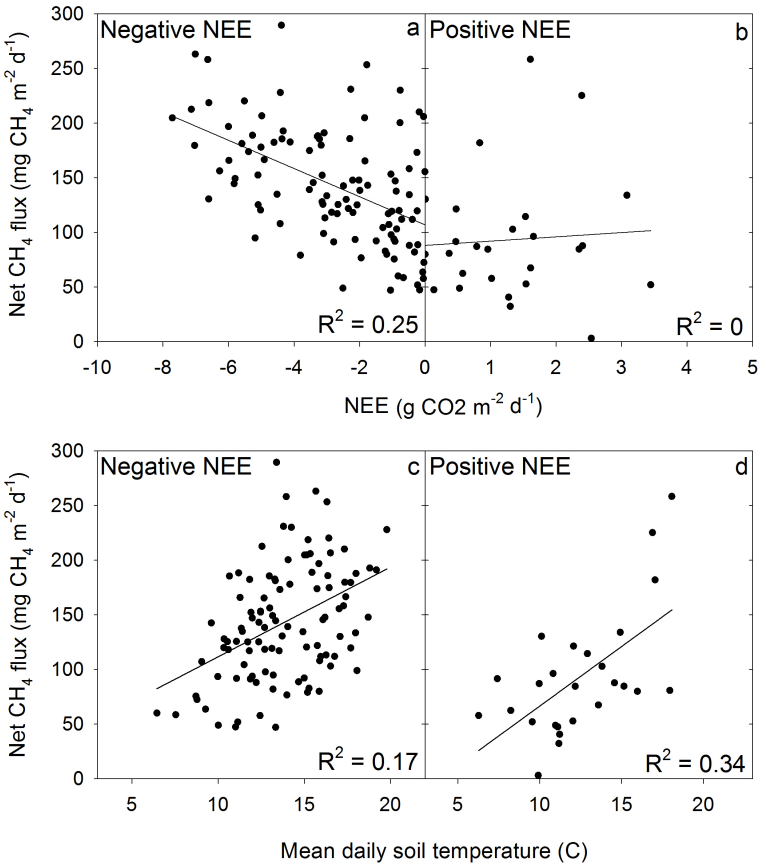

Fig. 7. The relationship between daily net ecosystem CO_2 exchange (NEE) **(a, b)** and mean daily air temperature **(c, d)** and net daily CH_4 fluxes for periods when daily NEE was negative **(a, c)** and positive **(b, d)**. Positive NEE and CH_4 flux values represent fluxes to the atmosphere and negative values represent losses from the atmosphere.

and mean daily soil temperature at 20 cm had an R^2 of 0.47 (p value < 0.001). Given the nearly identical R^2, the more direct biological connection between soil temperature and CH_4 flux, and the strong correlation between mean daily soil temperature and mean daily air temperature ($R^2 = 0.65$), we chose to proceed with a model that included mean daily soil temperature and daily NEE. Because of the significant interaction between daily NEE and mean daily soil temperature, we analyzed the relationship between the net daily CH_4 efflux to both daily NEE and daily mean soil temperature on days when daily NEE was negative (net CO_2 uptake by the surface) and positive (net CO_2 loss from the surface) (Fig. 7). For the following analysis using linear regression all relationships were created using non-transformed data. The residuals for all the regressions had equal variance and were normally distributed. Net daily CH_4 fluxes were strongly correlated to daily NEE when daily NEE was negative because the slope of the line was statistically different from zero ($R^2 = 0.25$, p value < 0.001) (Fig. 7a). However, when daily NEE was positive, there is no correlation between daily NEE and net daily CH_4 fluxes because the slope of the line was not statistically different from zero ($R^2 = 0.00$, p value >0.75) (Fig. 7b). Hence, NEE is not correlated to net daily CH_4 fluxes on days when NEE is positive. In contrast, a relationship between mean daily soil temperature and net daily CH_4 fluxes only explain 17 % of the variance in net daily CH_4 flux when daily NEE was negative (p value < 0.001) (Fig. 7c), but when daily NEE was positive, mean daily soil temperature explained 34 % of the variance in the net daily CH_4 fluxes (p value < 0.001) (Fig. 7d). The slope of the lines relating mean daily soil temperature and net daily CH_4 efflux were not statistically different (p value > 0.05), thereby suggesting that relationship between net daily CH_4 did and mean daily soil temperature did not differ when NEE was positive or negative. However, the higher R^2 does suggest that mean daily soil temperature can explain more of the variance in net daily CH_4 efflux on days when NEE is positive.

4 Discussion

4.1 Growing season CH_4 fluxes

Daily CH_4 fluxes during the growing season for bogs and poor fens often range from less than 20 mg CH_4 m^{-2} d^{-1}

(e.g. Moore and Knowles, 1990; Roulet et al., 1992; Shannon and White, 1994) to greater than 200 mg CH_4 m^{-2} d^{-1} (e.g. Moore et al., 1994). Throughout the growing season, the CH_4 effluxes in this study are on the middle to upper end of the reported fluxes for bogs and poor fens, with fluxes ranging from 100 mg CH_4 m^{-2} d^{-1} to greater than 225 mg CH_4 m^{-2} d^{-1}. From 19 May to 27 September, fluxes totaled 17.4 g CH_4 m^{-2}, suggesting that these sites are a significant source of CH_4 during the spring and summer months (Roulet et al., 1992; Moore et al, 1994). During the winter months, the WT position typically rises and the deep snow pack prevents freezing. The combination of a high WT position and above freezing temperatures could promote CH_4 fluxes from the peatland throughout the winter. For example, past work in a restored wetland in Denmark (Herbst et al., 2011) and sub-arctic peatland in Greenland (Jackowicz-Korczynski et al., 2010) demonstrate that when the soils do not freeze, CH_4 efflux can still be maintained between 1 and 10 mg CH_4 m^{-2} d^{-1}. Because the soils in this site do not freeze (data not shown), we could assume that our site maintained a flux similar to other unfrozen peatland sites. If we assume the CH_4 efflux was between 1 and 10 mg CH_4 m^{-2} d^{-1} for the periods outside of our measurement dates, the site would have produced between between 17.6 and 18.9 g CH_4 m^{-2} during 2011.

4.2 Varying controls on CH_4 fluxes

Past work demonstrates that air temperature and soil temperature are strongly correlated to CH_4 efflux (e.g. Godin et al., 2012; Lai, 2009; Segers, 1998). In our study, both mean daily air and soil temperatures at 20 cm depth were correlated CH_4 flux (Fig. 4a, b). Past work has found Q_{10} values to range between 1.5 to 16 (Lai, 2009). Our Q_{10} values ranged between 1.7 and 2.0 for mean daily soil and air temperatures, respectively, which is on the lower end of previous measurements. WT position remained favourable for CH_4 emission for much of the measurement period, ranging between 10 and 40 cm below the surface, thereby allowing temperature to influence CH_4 production. The sensitivity of the CH_4 efflux to temperature may have been partially mitigated by the low pH or low quality substrate. Past work has demonstrated that most methanogenic bacteria have an optimum CH_4 production at a pH between 6 and 8, with production declining at a pH more typical of a poor fen or bog (Garcia et al., 2000; Williams and Crawford, 1984). Furthermore, decreases in substrate quality tended to reduce the Q_{10} value (Dunfield et al., 1993; Valentine et al., 1994). Lastly, the range of temperatures used to quantify the Q_{10} value only ranged between 5.1 and 25.0 °C.

As WT position increased from 10 to 30 cm below the surface, CH_4 efflux increased. Initially this may appear to contradict literature demonstrating that shallower water tables result in greater CH_4 efflux (Bubier et al., 1993; Hargreaves and Fowler, 1998; Pelletier et al., 2007; Roulet et al., 1992). However, after adjusting for the effect of temperature, WT position was weakly, but significantly correlated to daily CH_4 flux. Past work has also demonstrated that lowering WT positions can be associated with greater CH_4 efflux (e.g. Bellisario et al., 1999; Treat et al., 2007). The association between lower WT position and higher CH_4 efflux could result from higher substrate temperatures, as in this study, or because the lower WT position reduces pressure, thereby allowing gas bubbles to be released (Kellner et al., 2004; Strack et al., 2005).

4.3 Substrate quality

Past research has shown that substrate quality and availability controls CH_4 fluxes if the WT position is sufficiently high (e.g. Basiliko and Yavitt, 2001; Coles and Yavitt, 2002; Godin et al., 2012; Yavitt and Seidmann-Zager, 2006). Our results strongly support this past work. Throughout the growing season, days with high daily NEE were associated with increased emissions of CH_4. The peat at this study site is primarily composed of *Sphagnum* moss which decomposes slowly (Hajek et al., 2011; Turetsky et al., 2008a; van Breemen, 1995). However, during the summer months, plant productivity increases considerably as daily NEE increases to -7.7 g m^{-2} d^{-1}. This increase in plant productivity may input higher quality carbon into the system, thereby facilitating CO_2 respiration in oxic sites and CH_4 production in anoxic locations. Measurements of dissolved organic carbon (DOC) at this site in 2011 found that DOC peaked during the summer months, suggesting that there may have been more available labile carbon (Hribljan, 2012). Furthermore, past chamber-based work has consistently supported a trend of increasing CH_4 production with increasing NEE (e.g. Alm et al., 1997; Bellisario et al., 1999; Waddington et al., 1996; Whiting and Chanton, 1993). Our results build upon past work as the data from the eddy covariance tower suggests the influence of daily NEE and mean daily soil temperature at 20 cm depth on CH_4 fluxes depends on the amount of CO_2 that is sequestered. On days where daily NEE is above zero (net CO_2 loss to the atmosphere), mean daily soil temperature has a stronger correlation with the CH_4 efflux (Fig. 7d), but when daily NEE is negative (net CO_2 uptake from the atmosphere), then daily NEE is strongly associated with the CH_4 efflux (Fig. 7a, c). This suggests that the input of more labile carbon by the plant roots is facilitating the production of CH_4. The CH_4 below the water table may diffuse to the surface, may pass the oxic zone through the aerenchyma tissue of the sedges (Joabsson et al., 1999; Waddington et al., 1996) or may reach the surface via ebullition events (e.g. Tokida et al., 2007). In contrast, on days when there is little carbon fixation, then the influence of abiotic factors, such as soil temperature, exerts more of an influence.

5 Conclusions

This peatland is located at the southern-limit of sub-boreal peatlands and the CH_4 losses during the growing season are high, relative to other peatlands. Daily CH_4 efflux was correlated to both mean daily soil temperature at 20 cm, daily NEE and the interaction between mean daily soil temperature and daily NEE. The correlation between net daily CH_4 efflux with daily NEE and mean daily soil temperature changed when NEE was negative or positive. When daily NEE was negative, daily NEE was significantly correlated with net daily CH_4 fluxes. However, when NEE was positive, daily NEE was not significantly correlated with net daily CH_4 efflux. In contrast, mean daily soil temperature was significantly correlated with net daily CH_4 fluxes when daily NEE was positive or negative. However, when daily NEE was positive, mean daily soil temperature explained considerably more of the variance in net daily CH_4 efflux. The interaction between NEE and mean daily soil temperature has implications for the loss of CH_4 from this peatland under future climate conditions. As NEE varies because of a warmer climate, the changes in NEE may counteract or reinforce some of the effects increased soil temperature will have on CH_4 fluxes. Furthermore, changes in the temperature and hydrology of this system may alter the vegetation, which will subsequently affect NEE, and the pathway for CH_4 to the atmosphere.

Acknowledgements. The authors gratefully acknowledge Robin Conklin, Elizabeth Boisvert, Chris Johnson, Jamie Bourgo, Laura Kangas, and Laura Matkala for their help with site construction, as well as field work. We would like to thank the reviewers and the editor for their very helpful comments. This research was supported by the U.S. Department of Energy's Office of Science (BER) through the Midwestern Regional Center of the National Institute for Climatic Change Research at Michigan Technological University and by a Natural Science and Engineering Council (NSERC) of Canada Discovery Grant and Discovery Accelerator Supplement to JM Waddington. Additional support was provided by the Ecosystem Science Center at Michigan Technological University. The project would not have been possible without the cooperation of the U.S. Fish and Wildlife Service in allowing us to access this site. In particular, we wish to thank the staff of Seney National Wildlife Refuge. The findings and conclusions in this article are those of the authors and do not necessarily represent the views of the U.S. Fish and Wildlife Service.

Edited by: P. Stoy

References

Alm, J., Talanov, A., Saarnio, S., Silvola, J., Ikkonen, E., Aaltonen, H., Nykanen, H., and Martikainen, P. J.: Reconstruction of the carbon balance for microsites in a boreal oligotrophic pine fen, Finland, Oecologia, 110, 423–431, 1997.

Baldocchi, D., Valentini, R., Running, S., Oechel, W., and Dahlman, R.: Strategies for measuring and modelling carbon dioxide and water vapour fluxes over terrestrial ecosystems, Global Change Biol., 2, 159–168, 1996.

Baldocchi, D. D., Vogel, C. A., and Hall, B.: Seasonal variation of carbon dioxide exchange rates above and below a boreal jack-pine forest, Agric. For. Meteorol., 83, 147–170, 1997.

Basiliko, N. and Yavitt, J. B.: Influence of Ni, Co, Fe, and Na additions on methane production in Sphagnum-dominated Northern American peatlands, Biogeochemistry, 52, 133–153, 2001.

Bellisario, L. M., Bubier, J. L., Moore, T. R., and Chanton, J. P.: Controls on CH_4 emissions from a northern peatland, Global Biogeochem. Cycles, 13, 81–91, 1999.

Bork, S. P., Pypker, T. G., Corace III, R. G., Chimner, R. A., MacLean, A.L., and Hribljan, J. A.: A case study in large-scale wetland restoration at Seney National Wildlife Refgue, Upper Michigan, U.S.A. American Midland Naturalist, 169, 286–302, 2013.

Bubier, J. L.: The relationship of vegetation of methane emission and hydrochemical gradients in northern peatlands, J. Ecol., 83, 403–420, 1995.

Bubier, J. L., Moore, T. R., and Roulet, N. T.: Methane emissions from wetlands in the midboreal region of Northern Ontario, Canada, Ecology, 74, 2240–2254, 1993.

Christensen, T. R., Johansson, T. R., Akerman, H. J., Mastepanov, M., Malmer, N., Friborg, T., Crill, P., and Svensson, B. H.: Thawing sub-arctic permafrost: Effects on vegetation and methane emissions, Geophys. Res. Lett., 31, L04501, doi:10.1029/2003GL018680, 2004.

Coles, J. R. P. and Yavitt, J. B.: L Control of methane metabolism in a forested northern wetland, New York State, by aeration, substrates, and peat size fractions, Geomicrobiology J., 19, 293–315, 2002.

Detto, M., Verfaillie, J., Anderson, F., Xu, L. K., and Baldocchi, D.: Comparing laser-based open- and closed-path gas analyzers to measure methane fluxes using the eddy covariance method, Agric. For. Meteorol., 151, 1312–1324, 2011.

Drobyshev, I., Goebel, P. C., Hix, D. M., Corace III, G., and Semko-Duncan, M. E.: Interactions among forest composition, structure, fuel loadings and fire history: A case study of red pine-dominated forests of Seney National Wildlife Refuge, Upper Michigan, For. Ecol. Manage., 256, 1723–1733, 2008a.

Drobyshev, I., Goebel, P. C., Hix, D. M., Corace III, G., and Semko-Duncan, M. E.: Pre- and post-European settlement fire history of red pine dominated forest ecosystems of Seney National Wildlife Refuge, Upper Michigan, Can. J. For. Res., 38, 2497–2514, 2008b.

Dunfield, P., Knowles, R., Dumont, R., and Moore, T. R.: Methane production and consumption in temperate and sub-arctic peat soils – response to temperature and pH, Soil Biol. Biochem., 25, 321–326, 1993.

Foken, T., Gockede, M., Mauder, M., Mahrt, L., Amiro, B. D., and Munger, J. W.: Post-field data quality control, edited by: Lee, X., Massman, W. J., and Law, B.: Handbook of Micrometeorology: A guide for surface flux measurement and analysis, Kluwer, Dordrecht, 181–208, 2004.

Foken, T. and Wichura, B.: Tools for quality assessment of surface-based flux measurements, Agric. For. Meteorol., 78, 83–105, 1996.

Frolking, S., Talbot, J., Jones, M. C., Treat, C. C., Kauffman, J. B., Tuittila, E. S., and Roulet, N.: Peatlands in the Earth's 21st century climate system. Environ. Rev., 19, 371–396, 2011.

Garcia, J. L., Patel, B. K. C., and Ollivier, B.: Taxonomic phylogenetic and ecological diversity of methanogenic Archaea, Anaerobe, 6, 205–226, 2000.

Godin, A., McLaughlin, J. W., Webster, K. L., Packalen, M., and Basiliko, N.: Methane and methanogen community dynamics across a boreal peatland nutrient gradient, Soil Biol. Biochem., 48, 96–105, 2012.

Gorham, E.: Northern peatlands: role in the carbon cycle and probable responses to climatic warming, Ecol. Appl., 1, 182–195, 1991.

Hajek, T., Ballance, S., Limpens, J., Zijlstra, M., and Verhoeven, J. T. A.: Cell-wall polysaccharides play an important role in decay resistance of Sphagnum and actively depressed decomposition in vitro, Biogeochem., 103, 45–57, 2011.

Harden, J. W., Koven, C. D., Ping, C. L., Jorgenson, T., Kuhry, P., Michaelson, G. J., O'Donnell, J. A., Schuur, E. A. G., Tarnocai, C., Johnson, K., and Grosse, G.: Field information links permafrost carbon to physical vulnerabilities of thawing, Geophys. Res. Lett. 39, L15704, doi:10.1029/2012GL051958, 2012.

Hargreaves, K. J. and Fowler, D.: Quantifying the effects of water table and soil temperature on the emission of methane from peat wetlands at the field scale, Atmos. Environ., 32, 3275–3282, 1998.

Herbst, M., Friborg, T., Ringgaard, R., and Soegaard, H.: Interpreting the variations in atmospheric methane fluxes observed above a restored wetland, Agric. For. Meteorol., 151, 841–853, 2011.

Hribjlan, J. A.: The effect of long-term water table manipulations on vegetation, pore water, substrate quality, and carbon cycling in a northern poor fen peatland, PhD. Thesis, Michigan Technological University, 162 pp, 2012.

Humphreys, E. R., Lafleur, P. M., Flanagan, L. B., Hedstrom, N. R., Syed, K. H., Glenn, A.,J., and Granger, R.: Summer carbon dioxide and water vapor fluxes across a range of northern peatlands, J. Geophys. Res., 111, G04011, doi:10.1029/2005JG000111, 2006.

IPCC: Climate change 2007: The physical science basis, Cambridge, 2007.

Jackowicz-Korczynski, M., Christensen, T. R., Backstrand, K., Crill, P., Friborg, T., Mastepanov, M., and Strom, L.: Annual cycle of methane emission from a subarctic peatland, J. Geophys. Res.-Biogeo., 115, G02009, doi:10.1029/2008JG000913, 2010.

Joabsson, A. and Christensen, T. R.: Methane emissions from wetlands and their relationship with vascular plants: an Arctic example, Glob. Change Biol., 7, 919–932, 2001.

Joabsson, A., Christensen, T. R., and Wallen, B.: Vascular plant controls on methane emissions from northern peatforming wetlands, Trends Ecol. Evol., 14, 385–388, 1999.

Johnson, C. P., Pypker, T. G., Hribljan, J. A., and Chimner, R. A.: Open top chambers and infrared lamps: A comparison of heating efficacy and CO_2/CH_4 dynamics in a northern Michigan peatland, Ecosystems, doi:10.1007/s10021-013-9646-3, 2013.

Kaimal, J. and Finnigan, J.: Atmospheric boundary layer flows: Their structure and measurement, Oxford University Press, New York, 1994.

Kellner, E., Price, J. S., and Waddington, J. M.: Pressure variations in peat as a result of gas bubble dynamics, Hydrol. Proc., 18, 2599–2605, 2004.

Lai, D. Y. F.: Methane Dynamics in Northern Peatlands: A Review, Pedosphere, 19, 409–421, 2009.

Liblik, L. K., Moore, T. R., Bubier, J. L., and Robinson, S. D.: Methane emissions from wetlands in the zone of discontinuous permafrost: Fort Simpson, Northwest Territories, Canada, Global Biogeochem. Cy., 11, 485–494, 1997.

Long, K. D., Flanagan, L. B., and Cai, T.: Diurnal and seasonal variation in methane emissions in a northern Canadian peatland measured by eddy covariance, Global Change Biol., 16, 2420–2435, 2010.

Massman, W. J.: A simple method for estimating frequency response corrections for eddy covariance systems, Agric. For. Meteorol., 104, 185–198, 2000.

McGuire, A. D., Anderson, L. G., Christensen, T. R., Dallimore, S., Guo, L., Hayes, D. J., Heimann, M., Lorenson, T. D., MacDonald, R. W., and Roulet, N.: Sensitivity of the carbon cycle in the Arctic to climate change, Ecol. Mono., 79, 523–555, 2009.

Moffat, A. M., Papale, D., Reichstein, M., Hollinger, D. Y., Richardson, A. D., Barr, A. G., Beckstein, C., Braswell, B. H., Churkina, G., Desai, A. R., Falge, E., Gove, J. H., Heimann, M., Hui, D., Jarvis, A. J., Kattge, J., Noormets, A., and Stauch, V. J.: Comprehensive comparison of gap-filling techniques for eddy covariance net carbon fluxes, Agric. For. Meteorol., 147, 209–232, 2007.

Moore, T. R., Heyes, A., and Roulet, N. T.: Methane emissions from wetlands, southern Hudson-Bay lowland, J. Geophys. Res.-Atmos., 99, 1455–1467, 1994.

Moore, T. R. and Knowles, R.: The influence of water-table levels on methane and carbon-dioxide emissions from peatland soils, Can. J. Soil Sci., 69, 33–38, 1989.

Moore, T. R. and Knowles, R.: Methane emissions from fen, bog and swamp peatlands in Quebec, Biogeochem., 11, 45–61, 1990.

Moore, T. R., Roulet, N. T., and Waddington, J. M.: Uncertainty in predicting the effect of climatic change on the carbon cycling of Canadian peatlands, Clim. Change, 40, 229–245, 1998.

Olefeldt, D., Roulet, N. T., Bergeron, O., Crill, P., Bäckstrand, K., and Christensen, T. R.: Net carbon accumulation of a high-latitude permafrost palsa mire similar to permafrost-free peatlands, Geophys. Res. Lett., 39, L03501, doi:10.1029/2011GL050355, 2012.

Pelletier, L., Moore, T. R., Roulet, N. T., Garneau, M., and Beaulieu-Audy, V.: Methane fluxes from three peatlands in the La Grande Riviere watershed, James Bay lowland, Canada. J. Geophys. Res.-Biogeosci., 112, G01018, doi:10.1029/2006JG000216, 2007.

Räisänen, J.: Objective comparison of patterns of CO_2 induced climate change in coupled GCM experiments, Clim. Dyn., 13, 197–211, 1997.

Rinne, J., Riutta, T., Pihlatie, M., Aurela, M., Haapanala, S., Tuovinen, J. P., Tuittila, E. S., and Vesala, T.: Annual cycle of methane emission from a boreal fen measured by the eddy covariance technique, Tellus B, 59. 449–457, 2007.

Roulet, N. T.: Peatlands, carbon storage, greenhouse gases, and the Kyoto protocol: Prospects and significance for Canada, Wetlands, 20, 605–615, 2000.

Roulet, N. T., Ash, R., and Moore, T. R.: Low boreal wetlands as a source of atmosphereic methane, J. Geophys. Res.-Atmos., 97, 3739–3749, 1992.

Schuur, E. A. G., Abbot, B. W., Bowden, W. B., Brovkin, V., Camill, P., Canadell, J. G., Chanton, J. P., Chapin III, F. S., Christensen,

T. R., Ciais, Pl, Crosby, B. T., Czimczik, C. I., Grosse, G., Harden, J., Hayes, D. J., Hugelius, G., Jastrow, J. D., Jones, J. G., Kleinen, T., Koven, C.D., Krinner, G., Kuhry, P., Lawrence, D. M., McGuire, A. D. M., Natali, S. M., O'Donnel, J. A., Ping, C. L., Riley, W. J., Rinke, A., Romanovsky, V. E., Sannel, A. B. K., Schadel, C., Schaefer, K., Sky, J., Subikn, Z. M., Tarnocai, C., Turetsky, M. R., Waldrop, M. P., Walter Anthony, K. M., Wickland, K. P., Wilson, C. J., and Zimov, S. A.: Expert assessment of vulnerability of permafrost carbon to climate change, Climatic Change, 119, 359–374, doi:10.1007/10584-013-0730-7, 2013.

Segers, R.: Methane production and methane consumption: a review of processes underlying wetland methane fluxes, Biogeochem., 41, 23–51, 1998.

Shannon, R. D. and White, J. R.: 3-year study of controls on methane emissions from 2 michigan peatlands, Biogeochem., 27, 35–60, 1994.

Silvola, J., Alm, J., Ahlholm, U., Nykanen, H., and Martikainen, P. J.: CO_2 fluxes from peat in boreal mires under varying temperature and moisture conditions, J. Ecol., 84, 219–228, 1996.

Strack, M., Kellner, E., and Waddington, J. M.: Dynamics of biogenic gas bubbles in peat and their effects on peatland biogeochemistry, Global Biogeochem. Cycles, 19, GB1003, doi:10.1029/2004GB002330, 2005.

Tanner, C. and Thurtell, G.: Anemoclinometer measurements of Reynolds stress and heat transport in the atmospheric surface layer, University of Wisconsin, Madison, Wisconsin, 1969.

Tarnocai, C., Canadell, J. G., Schuur, E. A. G., Mazhitova, G., and Zimov, S.: Soil organic carbon pools in the northern circumpolar permafrost region, Global Biogeochem. Cycles, 23, GB20123, doi:10.1029/2008GB00327, 2009.

Tokida, T. T., Miyazaki, T., Mizoguchi, M., Nagata, O., Takakai, F., Kagemoto, A., and Hatano, R.: Falling atmopsheric pressure as a trigger for methane ebullition from peatland, Global Biogeochem. Cycles, 21, GB2003, doi:10.1029/2006GB002790, 2004.

Treat, C. C., Bubier, J. L., Varner, R. K., and Crill, P. M.: Timescale dependence of environmental and plant-mediated controls on CH4 flux in a temperate fen, J. Geophys. Res.-Biogeosci., 112, G1014, doi:10/129/2006JG000210, 2007.

Turetsky, M. R., Wieder, R. K., and Vitt, D. H.: Boreal peatland C fluxes under varying permafrost regimes, Soil Biol. Biochem., 34, 907–912, 2002.

Turetsky, M. R., Crow, S. E., Evans, R. J., Vitt, D. H., and Wieder, R. K.: Trade-offs in resource allocation among moss species control decomposition in boreal peatlands, J. Ecol., 96, 1297–1305, 2008a.

Turetsky, M. R., Treat, C. C., Waldrop, M. P., Waddington, J. M., Harden, J. W., and McGuire, A. D.: Short-term response of methane fluxes and methanogen activity to water table and soil warming manipulations in an Alaskan peatland, J. Geophys. Res., 113, G00A10, doi:10.1029/2007JG000496, 2008.

Updegraff, K., Pastor, J., Bridgham, S. D., and Johnston, C. A.: Environmental and substrate controls over carbon and nitrogen mineralization in northern wetlands, Ecol. Appl., 5, 151–163, 1995.

Updegraff, K., Bridgham, S. D., Pastor, J., Weishampel, P., and Harth, C.: Response of CO_2 and CH_4 emissions from peatalnds to warming and water table manipulation, Ecol. App. 11, 311–326, 2001.

USFWS: Seney National Wildlife Refuge Comprehensive Conservation Plan, Fort Snelling, MN, 2009.

Valentine, D. W., Holland, E. A., and Schimel, D. S.: Ecosystem and physiological controls over methane production in northern wetlands, J. Geophys. Res.-Atmos., 99, 1563–1571, 1994.

van Breemen, N.: How *Sphagnum* bogs down other plants, Trends Ecol. Evolution, 10, 270–275, 1995.

Vasander, H. and Kettunen, A.: Carbon in boreal peatlands, in: Boreal peatland ecosystems. Ecological Studies, edited by: Wieder, R. K. and Vitt, D. H., Springer-Verlag, Heidelberg, 165–194, 2006.

Vickers, D. and Mahrt, L.: Quality control and flux sampling problems for tower and aircraft data, J. Atmos. Oceanic Technol., 14, 512–526, 1997.

Vitt, D. H.: Functional characteristics and indicators of boreal peatlands, in: Boreal Peatland Ecology, edited by: Wieder, R. K. and Vitt, D. H., 9–24, Springer-Verlag, New York, 2006.

Waddington, J. M., Roulet, N. T., and Swanson, R. V.: Water table control of CH_4 emission enhancement by vascular plants in boreal peatlands, J. Geophys. Res.-Atmos., 101, 22775–22785, 1996.

Webb, E. K., Pearman, G. I., and Leuning, R.: Correction of flux measurments for density effects due to heat and water-vapor transfer, Q. J. Royal Meteorol. Soc., 106, 85–100, 1980.

White, J. R., Shannon, R. D., Weltzin, J. F., Pastor, J., and Bridgham, S. D.: Effects of soil warming and drying on methane cycling in a northern peatland mesocosm study, J. Geophys. Res.-Biogeosci., 113, G00A06, doi:10.1029/2007JG000609, 2008.

Whiting, G. J. and Chanton, J. P.: Primary production control of methane emission from wetlands, Nature, 364, 794–795, 1993.

Wilcox, D. A., Sweat, M. J., Carlson, M. L., and Kowalski, K. P.: A water-budget approach to restoring a sedge fen affected by diking and ditching, J. Hydrol., 320, 501–517, 2006.

Wilczak, J. M., Oncley, S. P., and Stage, S. A.: Sonic anemometer tilt correction algorithms, Bound.-Lay. Meteorol., 99, 127–150, 2001.

Williams, R. T. and Crawford, R. L.: Methane production in Minnesota peatlands, Appl. Environ. Microbiol., 47, 1266–1271, 1984.

Yavitt, J. B. and Seidmann-Zager, M.: Methanogenic conditions in northern peat soils, Geomicrobiol. J., 23, 119–127, 2006.

Zhuang, Q., Melillo, J. M., McGuire, A. D., Kicklighter, D. W., Prinn, R. G., Steudler, P. A., Felzer, B. S., and Hu, S.: Emissions of CH_4 and CO_2 in Alaska: Implications for the region's greenhouse gas budget, Ecol. App., 17, 203–212, 2007.

Zoltai, S. C. and Martikainen, P. J.: The role of forested peatlands in the global carbon cycle, in: Forested ecosystems, forest management and the global carbon cycle, edited by: Apps, A. J. and Price, D. T., NATO ASI Series, Series I: Global Environmental Change, 47–58, 1996.