




Legend

- Rivermile
-  Boat Landing
-  Canoe Trail
- 4.5 Mile Canoe Trail
-  Water

N

0 0.1 0.2 Miles

Access point for Canoe Trail:

Long Lake Landing
Trempealeau, WI

Directions: From Highway 35 turn south on Fremont Street towards Lock and Dam 6. After crossing railroad tracks, Fremont Street will become Lake Road. Follow road for approximately 1.5 miles. Long Lake Landing will be on right hand side.

GPS coordinates: NAD 1983 Zone 15
Latitude: 43°59.208' N
Longitude: 91°24.918' W

Long Lake Landing

Round Lake

Mud Lake

Main Channel

Big Marsh

Alternate Route

712

711