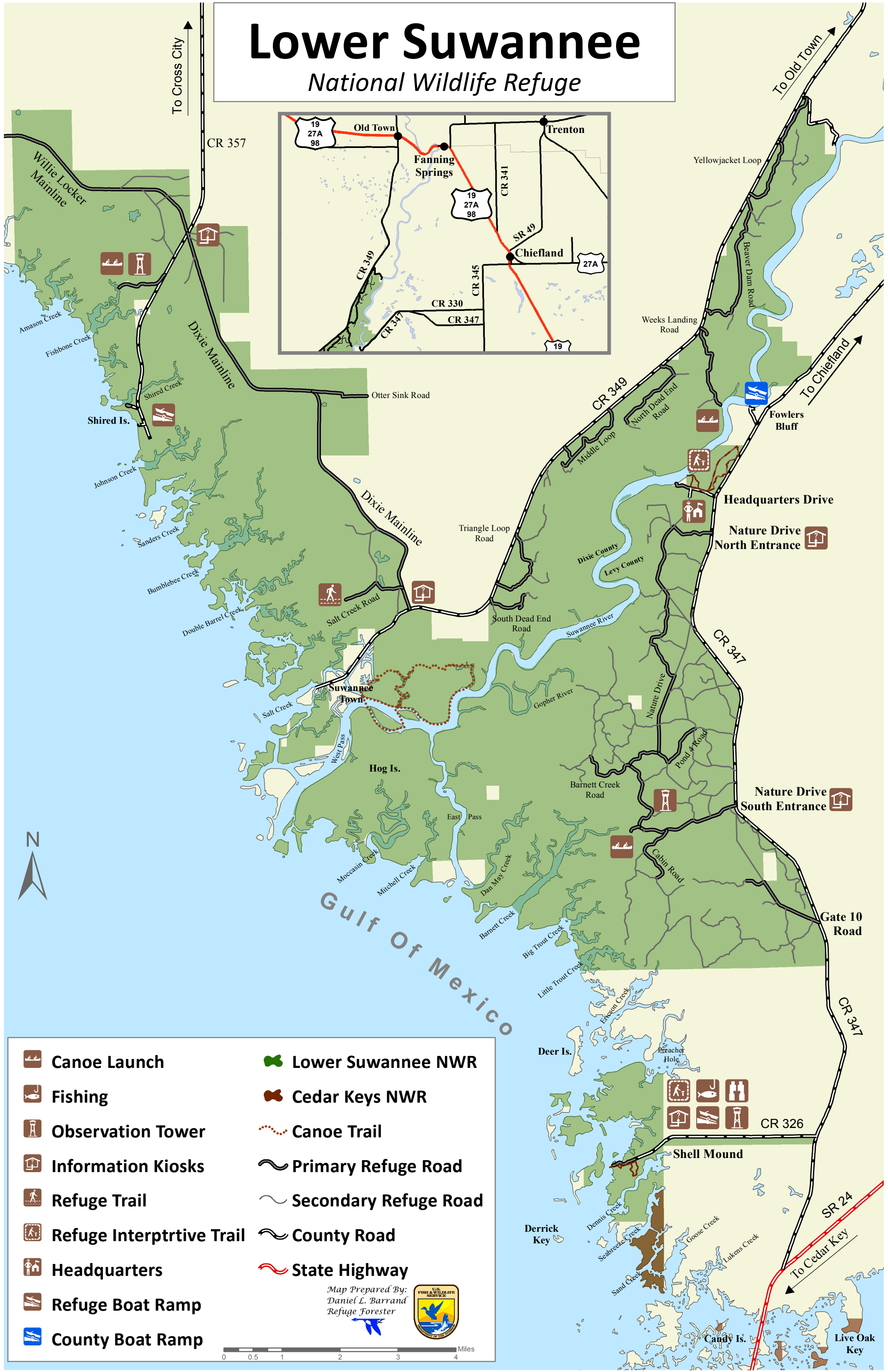


















Lower Suwannee

National Wildlife Refuge



-  Canoe Launch
-  Fishing
-  Observation Tower
-  Information Kiosks
-  Refuge Trail
-  Refuge Interpretive Trail
-  Headquarters
-  Refuge Boat Ramp
-  County Boat Ramp
-  Lower Suwannee NWR
-  Cedar Keys NWR
-  Canoe Trail
-  Primary Refuge Road
-  Secondary Refuge Road
-  County Road
-  State Highway

Map Prepared By:
Daniel L. Barrand
Refuge Forester

