

CANADA
NORTH DAKOTA

Dam 357

Westhope

Westhope-Landa Road

Landa

83

5

83

5

To Bottineau

Shefto Road

Dam 341

Newburg Road

Newburg

14

Russell

Russell-Kramer Road

Dam 332

14

Kramer

Dam 326

Dam 320

Upham-Willow City Road

Dam 1

Thompson Well

Johnson Bridge

Sandhills Picnic Area

Sandhills Walk

Upham














14

To Towner and Hwy 2

17

Nelson Bridge

J. Clark Salyer National Wildlife Refuge

-  Refuge Boundary
-  Federal Highway
-  State Highway
-  County Road
-  Gravel Road
-  Grassland Trail Auto Tour
-  Scenic Trail Auto Tour
-  Public Access Trail
-  Refuge Office and Visitor Center
-  Tables
-  Accessible Rest Room
-  Canoe Launch Site
-  Accessible Wildlife Observation Area

