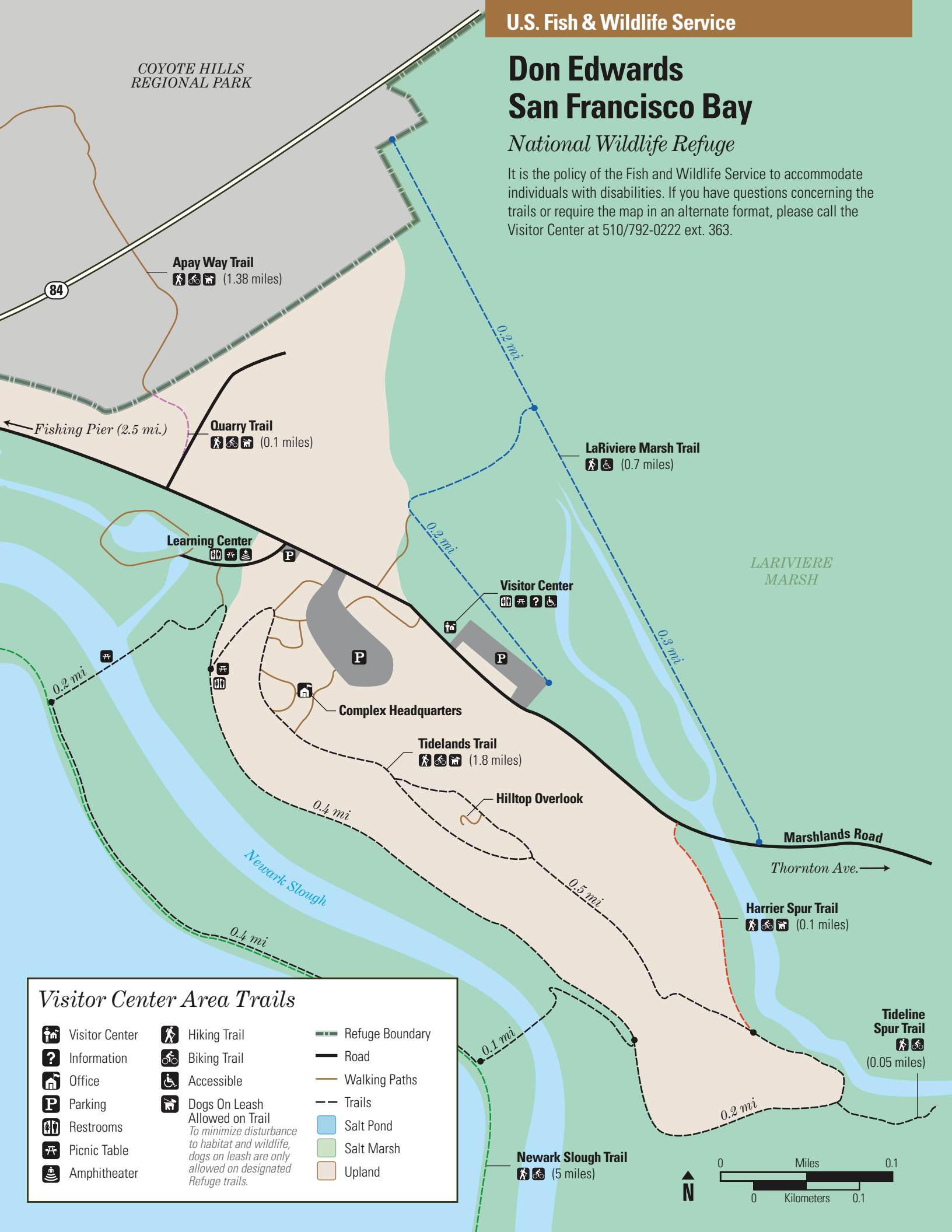


Don Edwards San Francisco Bay

National Wildlife Refuge

It is the policy of the Fish and Wildlife Service to accommodate individuals with disabilities. If you have questions concerning the trails or require the map in an alternate format, please call the Visitor Center at 510/792-0222 ext. 363.

COYOTE HILLS
REGIONAL PARK



Apay Way Trail
 (1.38 miles)

Fishing Pier (2.5 mi.)

Quarry Trail
 (0.1 miles)

Learning Center

LaRiviere Marsh Trail
 (0.7 miles)

LARIVIERE
MARSH

Visitor Center

Complex Headquarters

Tidelands Trail
 (1.8 miles)

Hilltop Overlook

Marshlands Road

Thornton Ave. →

Harrier Spur Trail
 (0.1 miles)

**Tideline
Spur Trail**
 (0.05 miles)

Newark Slough Trail
 (5 miles)

Visitor Center Area Trails













- | | | |
|----------------|---|-----------------|
| Visitor Center | Hiking Trail | Refuge Boundary |
| Information | Biking Trail | Road |
| Office | Accessible | Walking Paths |
| Parking | Dogs On Leash Allowed on Trail | Trails |
| Restrooms | <i>To minimize disturbance to habitat and wildlife, dogs on leash are only allowed on designated Refuge trails.</i> | Salt Pond |
| Picnic Table | | Salt Marsh |
| Amphitheater | | Upland |



Don Edwards San Francisco Bay

National Wildlife Refuge

Visitor Center Area Trails

- | | | | |
|---|----------------|---|-----------------|
|  | Visitor Center |  | Refuge Boundary |
|  | Boat Launch |  | Roads |
|  | Fishing Pier |  | Trails |
|  | Parking |  | Salt Ponds |
|  | Hiking Trail |  | Salt Marsh |
|  | Biking Trail |  | Uplands |

