Appendix B

Table of Contents

Project Mapping……3

Air Bridge Sketch……...53

Milepost

Proposed Pipeline

Proposed Workspace

USFWS Verified Wetland

Grassland Easement

Wetland Easement

0 500 1,000
Feet

DAKOTA ACCESS, LLC

Dakota Access Pipeline Project
USFWS Easements
Environmental Assessment
North Dakota

Page 1 of 6	Scale: 1:6,000
NAD83 Zone 13N	Date: Nov, 2015

Path: P:\GIS\Client\ETC_EnergyTransfer\DakotaAccess_DAPL\Maps\ENV\USFWS_October2015\04 USFWS ND Easements.mxd

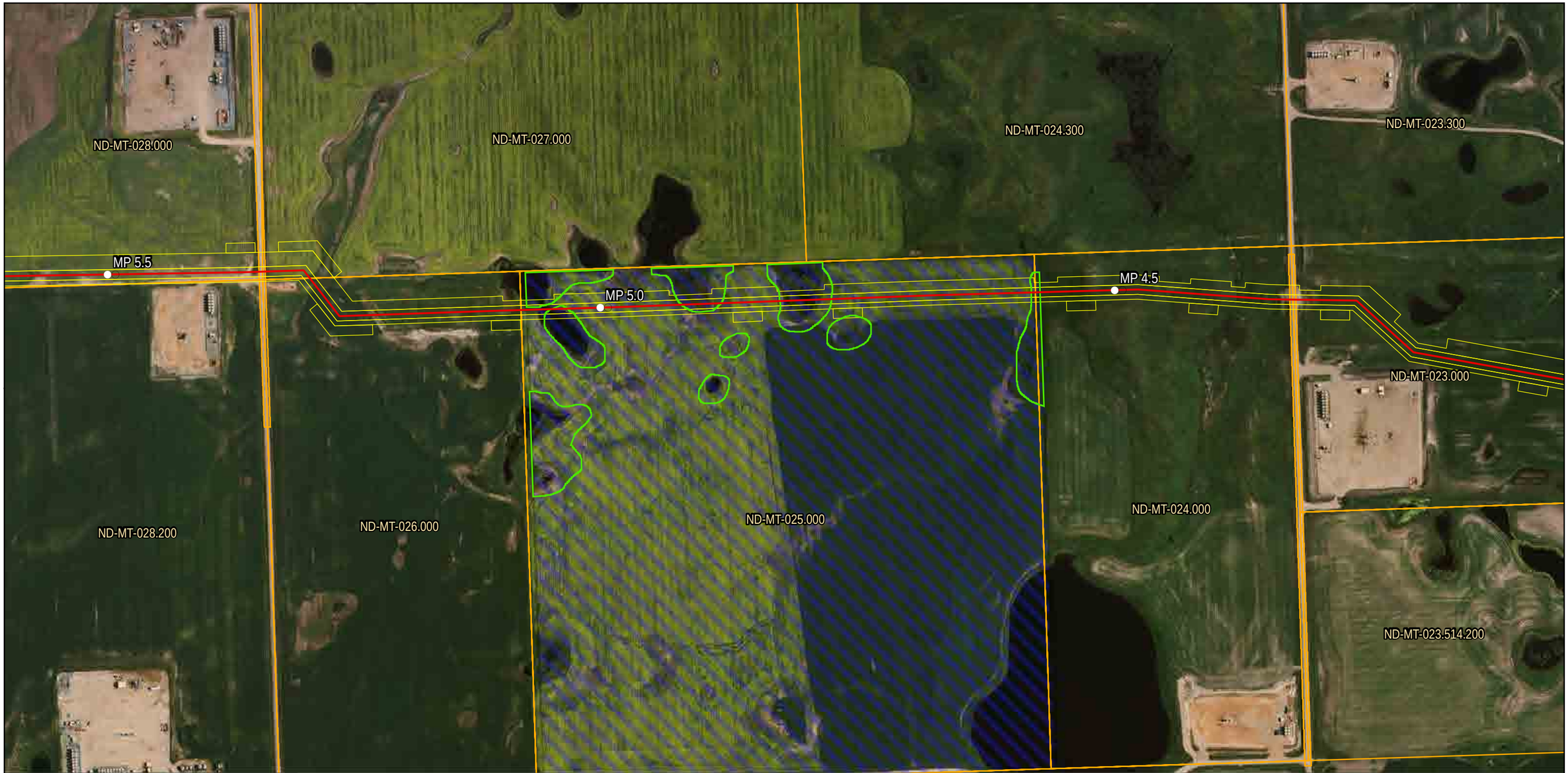

Milepost
Proposed Pipeline
Proposed Workspace
USFWS Verified Wetland
Grassland Easement
Wetland Easement

0 500 1,000
Feet

DAKOTA ACCESS, LLC

Dakota Access Pipeline Project
USFWS Easements
Environmental Assessment
North Dakota

Page 2 of 6	Scale: 1:6,000
NAD83 Zone 13N	Date: Oct, 2015

Path: P:\GIS\Client\ETC_EnergyTransfer\DakotaAccess_DAPL\Maps\ENV\USFWS_October2015\04 USFWS ND Easements.mxd

Milepost
Proposed Pipeline
Proposed Workspace
USFWS Verified Wetland
Grassland Easement
Wetland Easement

0 500 1,000
Feet

DAKOTA ACCESS, LLC

Dakota Access Pipeline Project
USFWS Easements
Environmental Assessment
North Dakota

Page 3 of 6	Scale: 1:6,000
NAD83 Zone 13N	Date: Nov, 2015

Path: P:\GIS\Client\ETC_EnergyTransfer\DakotaAccess_DAPL\Maps\ENV\USFWS_October2015\04 USFWS ND Easements.mxd

Milepost
Proposed Pipeline
Proposed Workspace
USFWS Verified Wetland
Grassland Easement
Wetland Easement

0 500 1,000
Feet

DAKOTA ACCESS, LLC

Dakota Access Pipeline Project
USFWS Easements
Environmental Assessment
North Dakota

Page 4 of 6	Scale: 1:6,000
NAD83 Zone 13N	Date: Nov, 2015

Path: P:\GIS\Client\ETC_EnergyTransfer\DakotaAccess_DAPL\Maps\ENV\USFWS_October2015\04 USFWS ND Easements.mxd

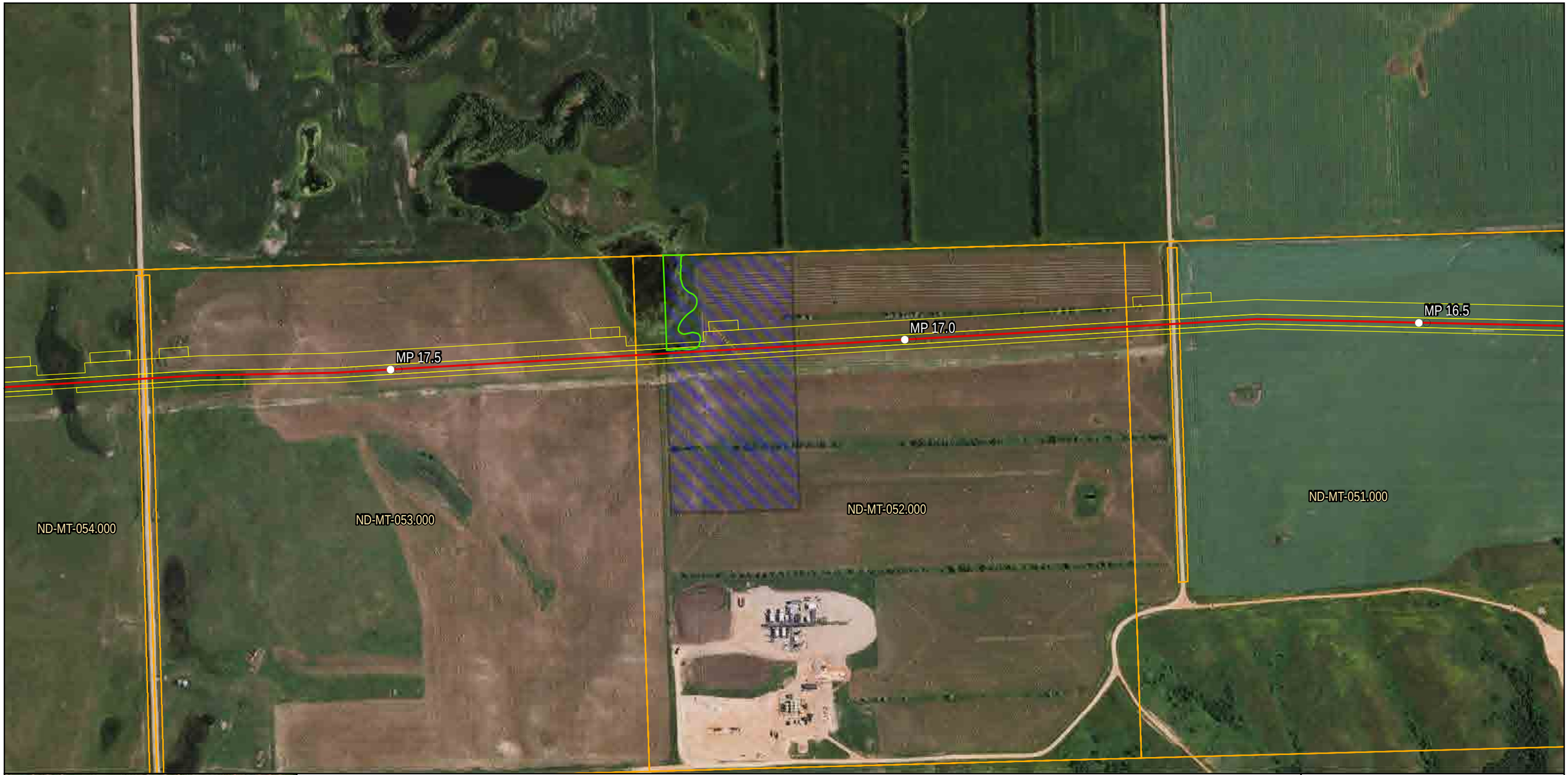

Milepost
Proposed Pipeline
Proposed Workspace
USFWS Verified Wetland
Grassland Easement
Wetland Easement

0 500 1,000
Feet

DAKOTA ACCESS, LLC

Dakota Access Pipeline Project
USFWS Easements
Environmental Assessment
North Dakota

Page 5 of 6	Scale: 1:6,000
NAD83 Zone 13N	Date: Oct, 2015

Path: P:\GIS\Client\ETC_EnergyTransfer\DakotaAccess_DAPL\Maps\ENV\USFWS_October2015\04 USFWS ND Easements.mxd

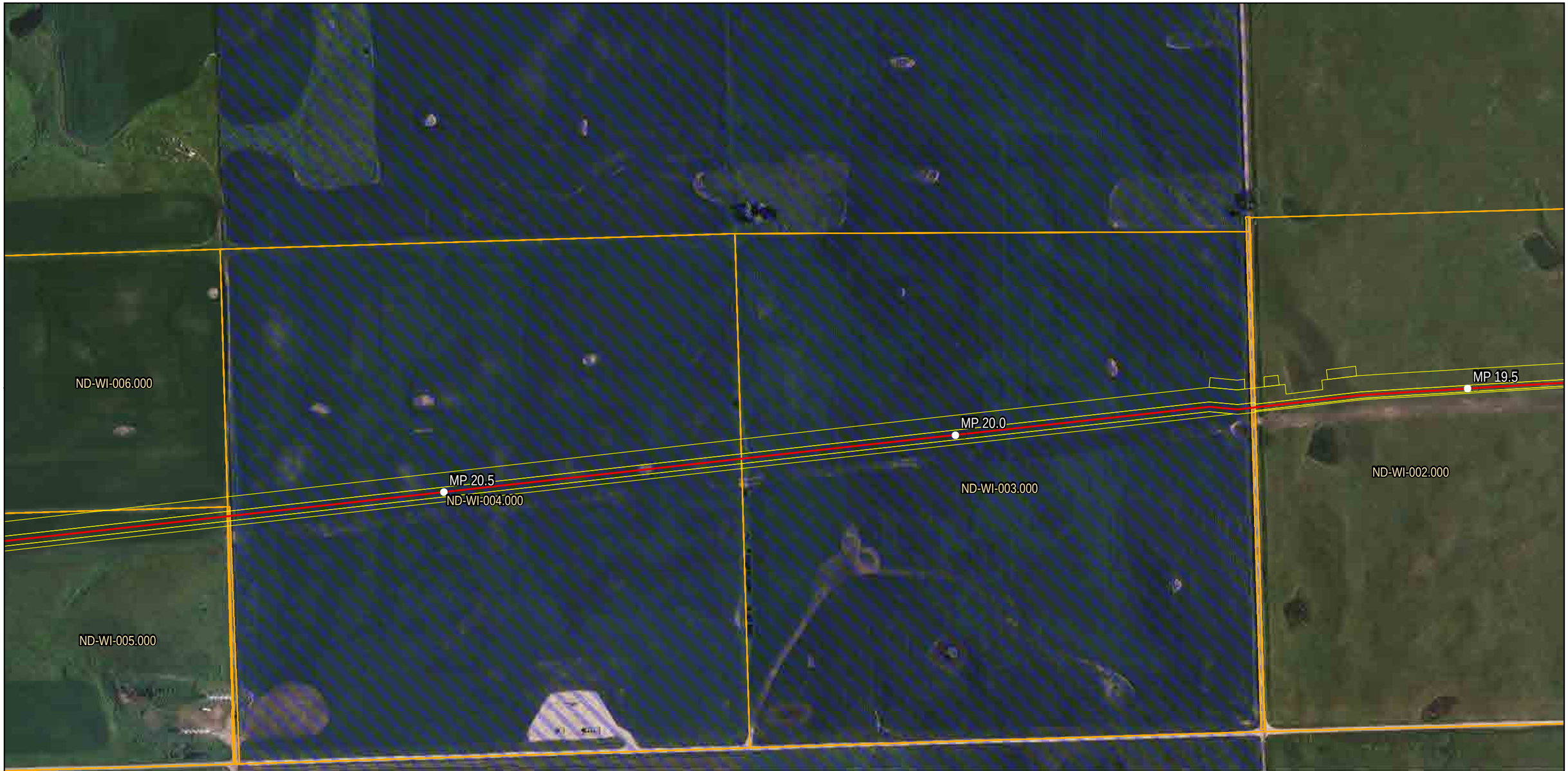

Milepost
Proposed Pipeline
Proposed Workspace
USFWS Verified Wetland
Grassland Easement
Wetland Easement

0 500 1,000
Feet

DAKOTA ACCESS, LLC

Dakota Access Pipeline Project
USFWS Easements
Environmental Assessment
North Dakota

Page 6 of 6	Scale: 1:6,000
NAD83 Zone 13N	Date: Oct, 2015

Path: P:\GIS\Client\ETC_EnergyTransfer\DakotaAccess_DAPL\Maps\ENV\USFWS_October2015\04 USFWS ND Easements.mxd

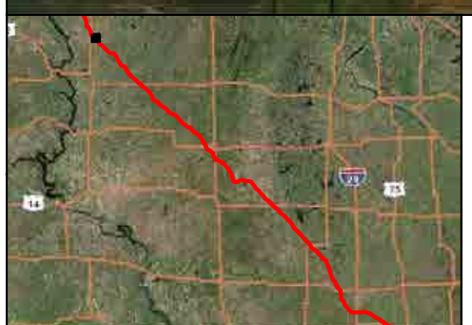

Mile Post
Proposed Pipeline
Proposed Workspace
USFWS Verified Wetland
Parcel
Grassland Easement
Grassland / Wetland Easement
Wetland Easement

0 1,000 2,000
Feet

DAKOTA ACCESS, LLC

Dakota Access Pipeline Project
USFWS Easements
Environmental Assessment
South Dakota

Page 1 of 44	Scale: 1:12,000
NAD83 Zone 14N	Date: Oct. 2015

Path: P:\GIS\Client\ETC_EnergyTransfer\DakotaAccess_DAPL\Maps\ENV\USFWS_October2015\05 USFWS SD Easements.mxd

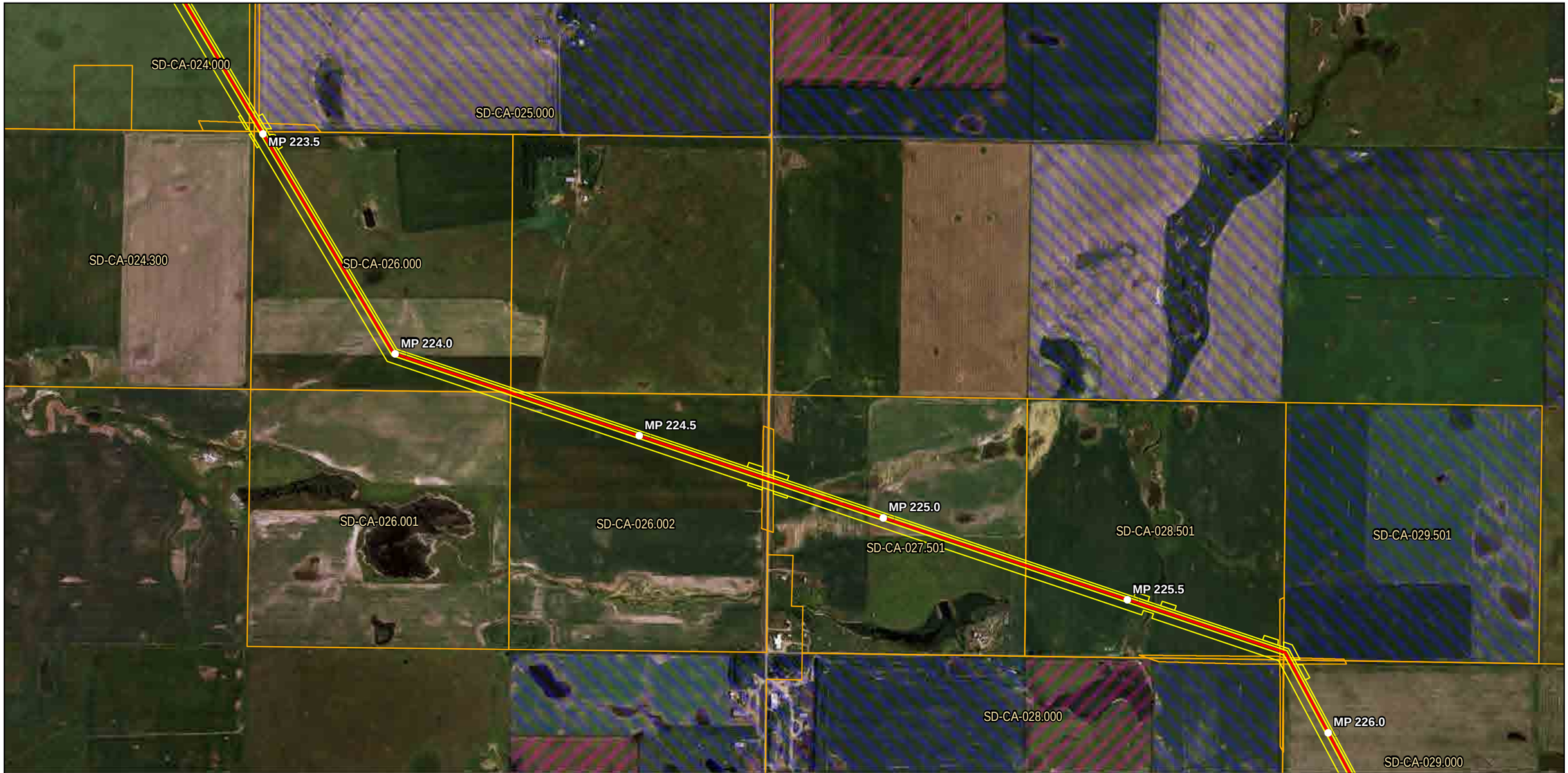

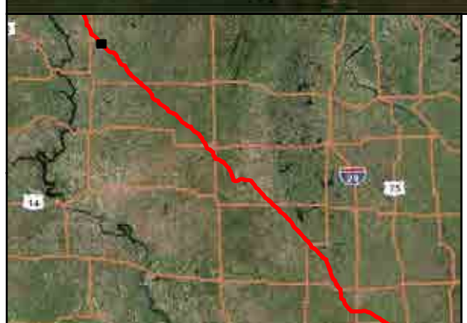

Mile Post
Proposed Pipeline
Proposed Workspace
USFWS Verified Wetland
Parcel
Grassland Easement
Grassland / Wetland Easement
Wetland Easement

0 1,000 2,000
Feet

DAKOTA ACCESS, LLC

Dakota Access Pipeline Project
USFWS Easements
Environmental Assessment
South Dakota

Page 2 of 44	Scale: 1:12,000
NAD83 Zone 14N	Date: Oct. 2015

Path: P:\GIS\Client\ETC_EnergyTransfer\DakotaAccess_DAPL\Maps\ENV\USFWS_October2015\05 USFWS SD Easements.mxd

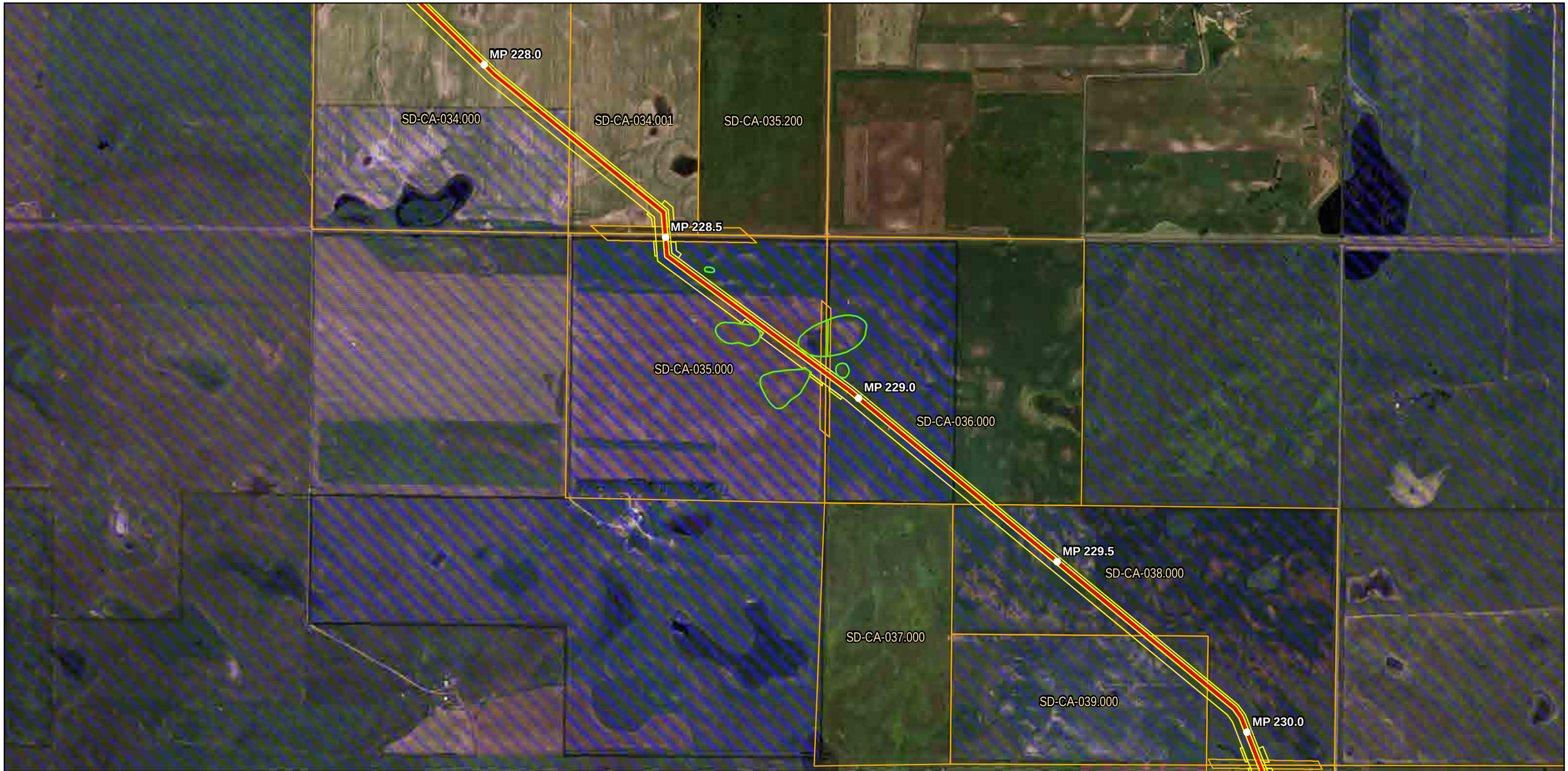

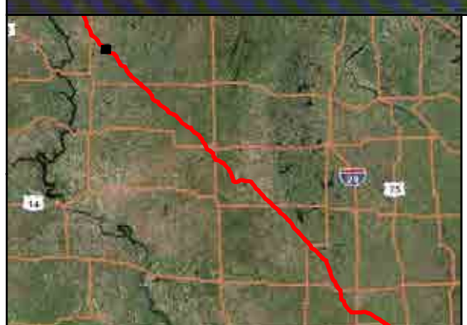

Mile Post
Proposed Pipeline
Proposed Workspace
USFWS Verified Wetland
Parcel
Grassland Easement
Grassland / Wetland Easement
Wetland Easement

0 1,000 2,000
Feet

DAKOTA ACCESS, LLC

Dakota Access Pipeline Project
USFWS Easements
Environmental Assessment
South Dakota

Page 3 of 44	Scale: 1:12,000
NAD83 Zone 14N	Date: Oct. 2015

Path: P:\GIS\Client\ETC_EnergyTransfer\DakotaAccess_DAPL\Maps\ENV\USFWS_October2015\05 USFWS SD Easements.mxd

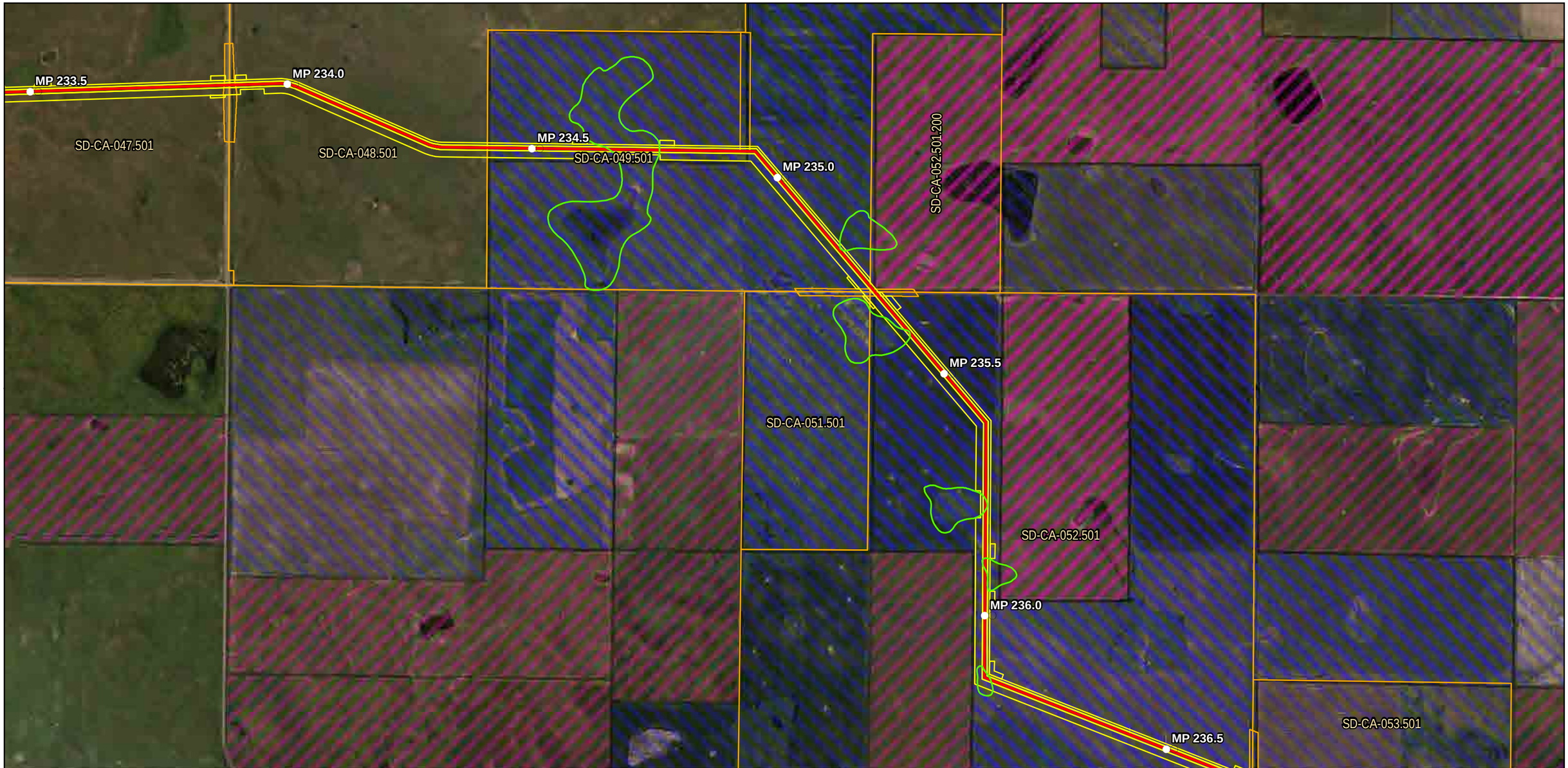

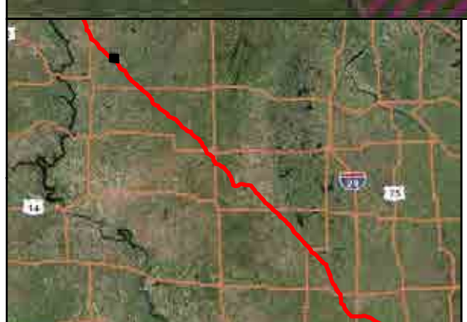

Mile Post
Proposed Pipeline
Proposed Workspace
USFWS Verified Wetland
Parcel
Grassland Easement
Grassland / Wetland Easement
Wetland Easement

0 1,000 2,000
Feet

DAKOTA ACCESS, LLC

Dakota Access Pipeline Project
USFWS Easements
Environmental Assessment
South Dakota

Page 4 of 44	Scale: 1:12,000
NAD83 Zone 14N	Date: Oct. 2015

Path: P:\GIS\Client\ETC_EnergyTransfer\DakotaAccess_DAPL\Maps\ENV\USFWS_October2015\05 USFWS SD Easements.mxd

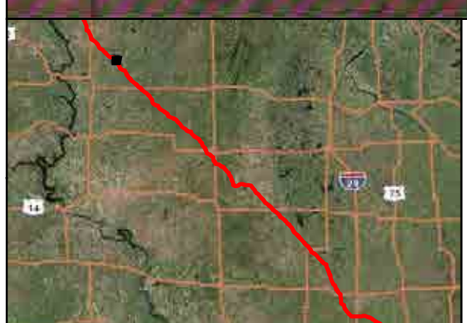

Mile Post
Proposed Pipeline
Proposed Workspace
USFWS Verified Wetland
Parcel
Grassland Easement
Grassland / Wetland Easement
Wetland Easement

0 1,000 2,000
Feet

DAKOTA ACCESS, LLC

Dakota Access Pipeline Project
USFWS Easements
Environmental Assessment
South Dakota

Page 5 of 44	Scale: 1:12,000
NAD83 Zone 14N	Date: Oct. 2015

Path: P:\GIS\Client\ETC_EnergyTransfer\DakotaAccess_DAPL\Maps\ENV\USFWS_October2015\05 USFWS SD Easements.mxd

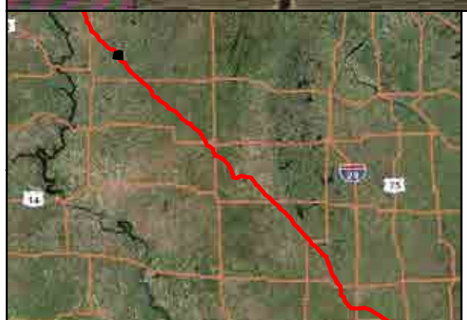

Mile Post
Proposed Pipeline
Proposed Workspace
USFWS Verified Wetland
Parcel
Grassland Easement
Grassland / Wetland Easement
Wetland Easement

0 1,000 2,000
Feet

DAKOTA ACCESS, LLC

Dakota Access Pipeline Project
USFWS Easements
Environmental Assessment
South Dakota

Page 6 of 44	Scale: 1:12,000
NAD83 Zone 14N	Date: Oct. 2015

Path: P:\GIS\Client\ETC_EnergyTransfer\DakotaAccess_DAPL\Maps\ENV\USFWS_October2015\05 USFWS SD Easements.mxd

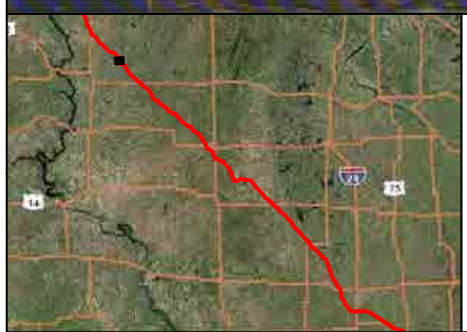

Mile Post
Proposed Pipeline
Proposed Workspace
USFWS Verified Wetland
Parcel
Grassland Easement
Grassland / Wetland Easement
Wetland Easement

0 1,000 2,000
Feet

DAKOTA ACCESS, LLC

Dakota Access Pipeline Project
USFWS Easements
Environmental Assessment
South Dakota

Page 7 of 44	Scale: 1:12,000
NAD83 Zone 14N	Date: Oct. 2015

Path: P:\GIS\Client\ETC_EnergyTransfer\DakotaAccess_DAPL\Maps\ENV\USFWS_October2015\05 USFWS SD Easements.mxd

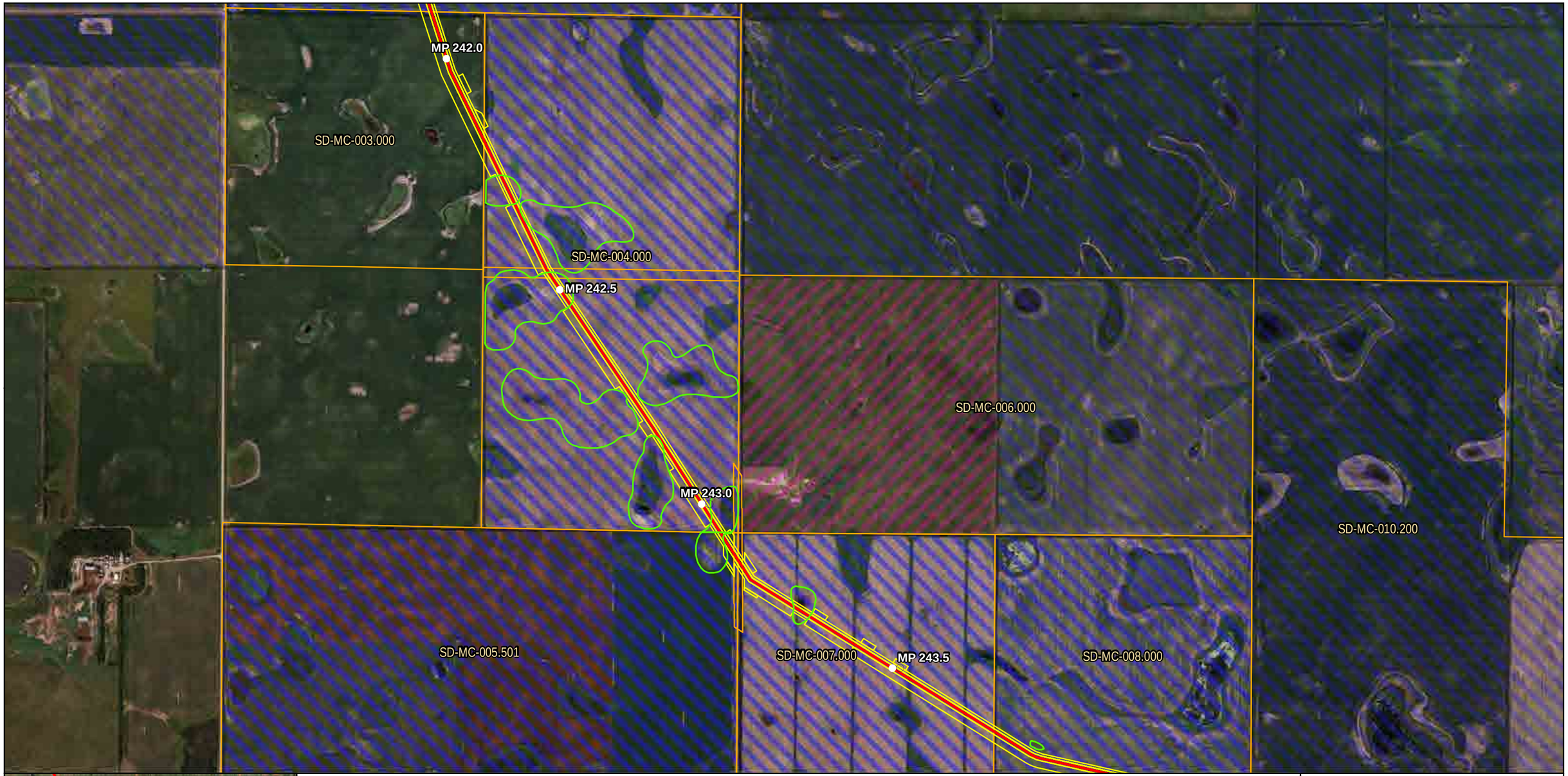

Mile Post
Proposed Pipeline
Proposed Workspace
USFWS Verified Wetland
Parcel
Grassland Easement
Grassland / Wetland Easement
Wetland Easement

0 1,000 2,000
Feet

DAKOTA ACCESS, LLC

Dakota Access Pipeline Project
USFWS Easements
Environmental Assessment
South Dakota

Page 8 of 44	Scale: 1:12,000
NAD83 Zone 14N	Date: Oct. 2015

Path: P:\GIS\Client\ETC_EnergyTransfer\DakotaAccess_DAPL\Maps\ENV\USFWS_October2015\05 USFWS SD Easements.mxd

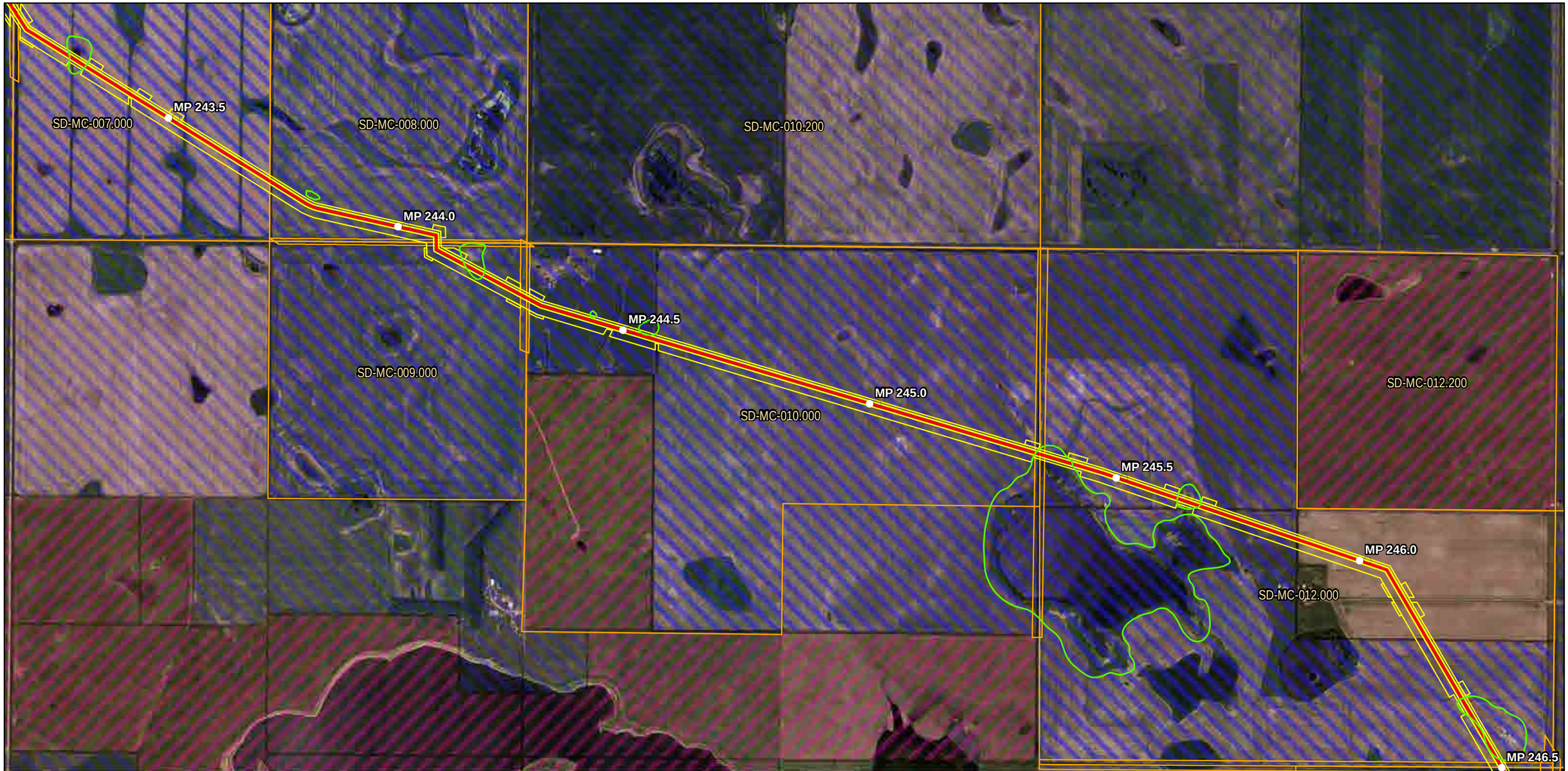

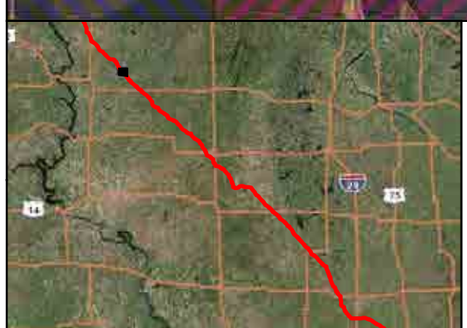

Mile Post
Proposed Pipeline
Proposed Workspace
USFWS Verified Wetland
Parcel
Grassland Easement
Grassland / Wetland Easement
Wetland Easement

0 1,000 2,000
Feet

DAKOTA ACCESS, LLC

Dakota Access Pipeline Project
USFWS Easements
Environmental Assessment
South Dakota

Page 9 of 44	Scale: 1:12,000
NAD83 Zone 14N	Date: Oct. 2015

Path: P:\GIS\Client\ETC_EnergyTransfer\DakotaAccess_DAPL\Maps\ENV\USFWS_October2015\05 USFWS SD Easements.mxd

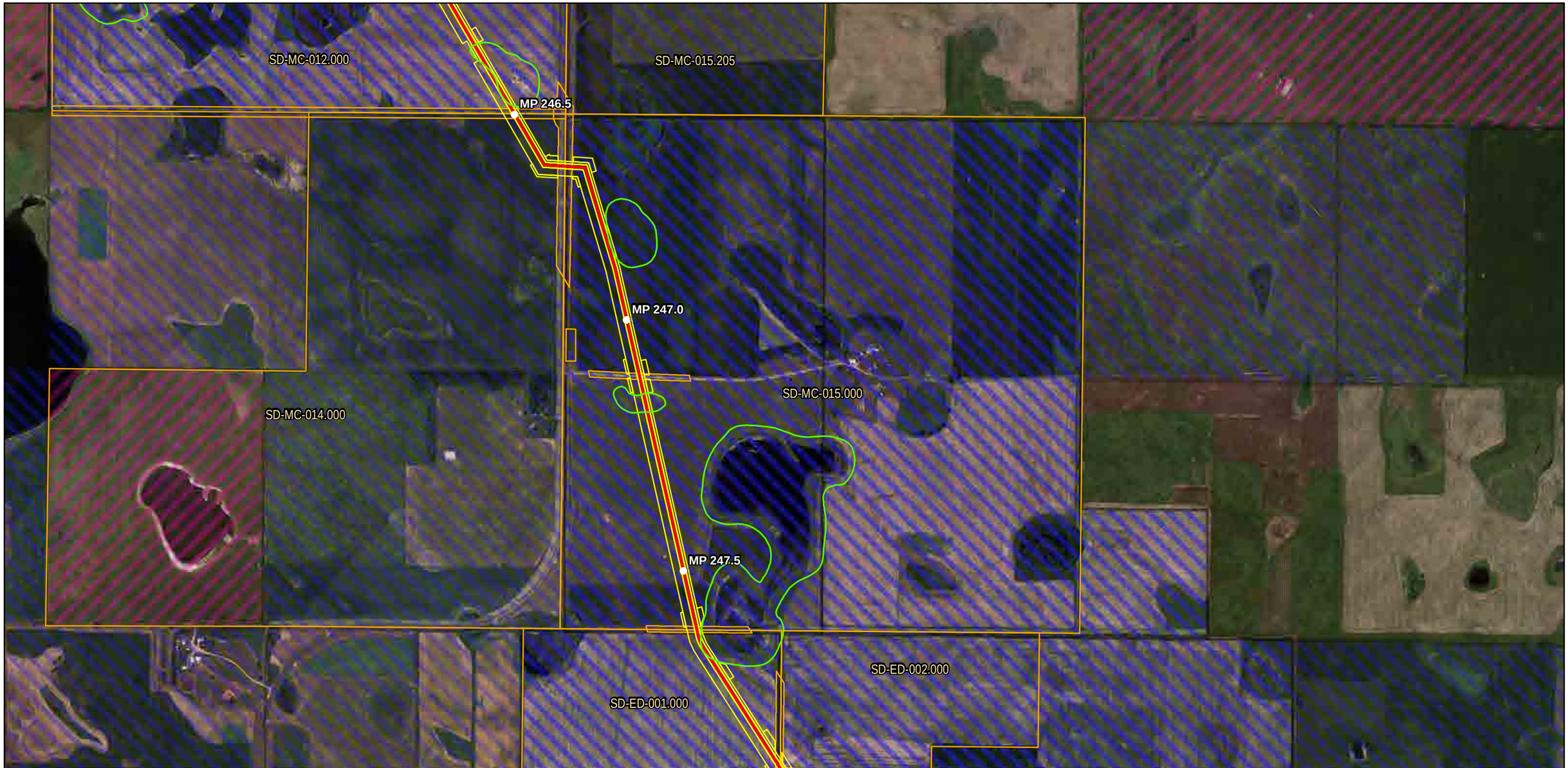

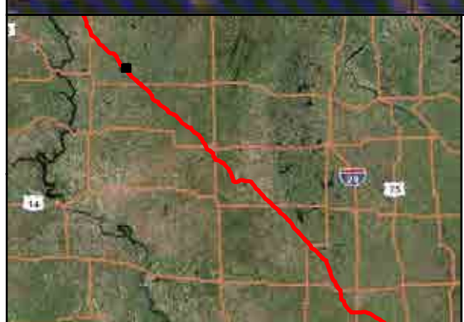

Mile Post
Proposed Pipeline
Proposed Workspace
USFWS Verified Wetland
Parcel
Grassland Easement
Grassland / Wetland Easement
Wetland Easement

0 1,000 2,000
Feet

DAKOTA ACCESS, LLC

Dakota Access Pipeline Project
USFWS Easements
Environmental Assessment
South Dakota

Page 10 of 44	Scale: 1:12,000
NAD83 Zone 14N	Date: Oct. 2015

Path: P:\GIS\Client\ETC_EnergyTransfer\DakotaAccess_DAPL\Maps\ENV\USFWS_October2015\05 USFWS SD Easements.mxd

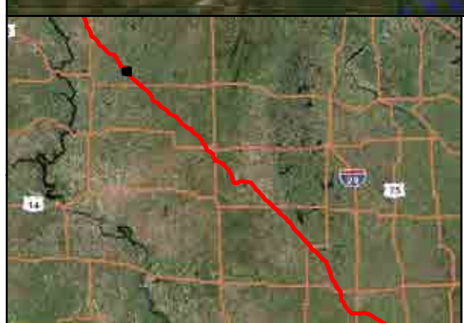

Mile Post
Proposed Pipeline
Proposed Workspace
USFWS Verified Wetland
Parcel
Grassland Easement
Grassland / Wetland Easement
Wetland Easement

0 1,000 2,000
Feet

DAKOTA ACCESS, LLC

Dakota Access Pipeline Project
USFWS Easements
Environmental Assessment
South Dakota

Page 11 of 44	Scale: 1:12,000
NAD83 Zone 14N	Date: Oct. 2015

Path: P:\GIS\Client\ETC_EnergyTransfer\DakotaAccess_DAPL\Maps\ENV\USFWS_October2015\05 USFWS SD Easements.mxd

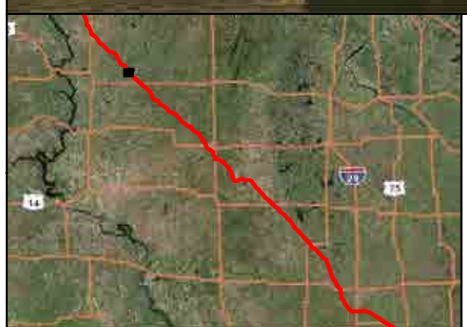

Mile Post
Proposed Pipeline
Proposed Workspace
USFWS Verified Wetland
Parcel
Grassland Easement
Grassland / Wetland Easement
Wetland Easement

0 1,000 2,000
Feet

DAKOTA ACCESS, LLC

Dakota Access Pipeline Project
USFWS Easements
Environmental Assessment
South Dakota

Page 12 of 44	Scale: 1:12,000
NAD83 Zone 14N	Date: Oct. 2015

Path: P:\GIS\Client\ETC_EnergyTransfer\DakotaAccess_DAPL\Maps\ENV\USFWS_October2015\05 USFWS SD Easements.mxd

SD-ED-010.000
SD-ED-011.000
SD-ED-011.200
MP 253.0
SD-ED-012.000
MP 253.5
SD-ED-014.000
SD-ED-013.000
MP 254.0
SD-ED-014.300
SD-ED-015.000
SD-ED-015.100
MP 254.5
SD-ED-016.000

Mile Post
Proposed Pipeline
Proposed Workspace
USFWS Verified Wetland
Parcel
Grassland Easement
Grassland / Wetland Easement
Wetland Easement

0 1,000 2,000
Feet

DAKOTA ACCESS, LLC

Dakota Access Pipeline Project
USFWS Easements
Environmental Assessment
South Dakota

Page 13 of 44	Scale: 1:12,000
NAD83 Zone 14N	Date: Oct. 2015

Path: P:\GIS\Client\ETC_EnergyTransfer\DakotaAccess_DAPL\Maps\ENV\USFWS_October2015\05 USFWS SD Easements.mxd

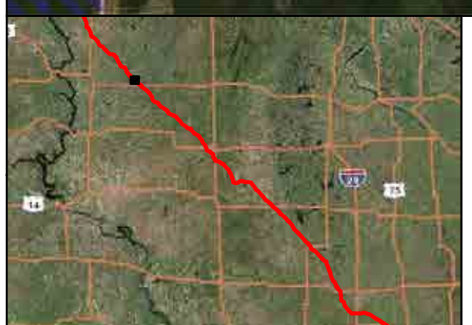

Mile Post
Proposed Pipeline
Proposed Workspace
USFWS Verified Wetland
Parcel
Grassland Easement
Grassland / Wetland Easement
Wetland Easement

0 1,000 2,000
Feet

DAKOTA ACCESS, LLC

Dakota Access Pipeline Project
USFWS Easements
Environmental Assessment
South Dakota

Page 14 of 44	Scale: 1:12,000
NAD83 Zone 14N	Date: Oct. 2015

Path: P:\GIS\Client\ETC_EnergyTransfer\DakotaAccess_DAPL\Maps\ENV\USFWS_October2015\05 USFWS SD Easements.mxd

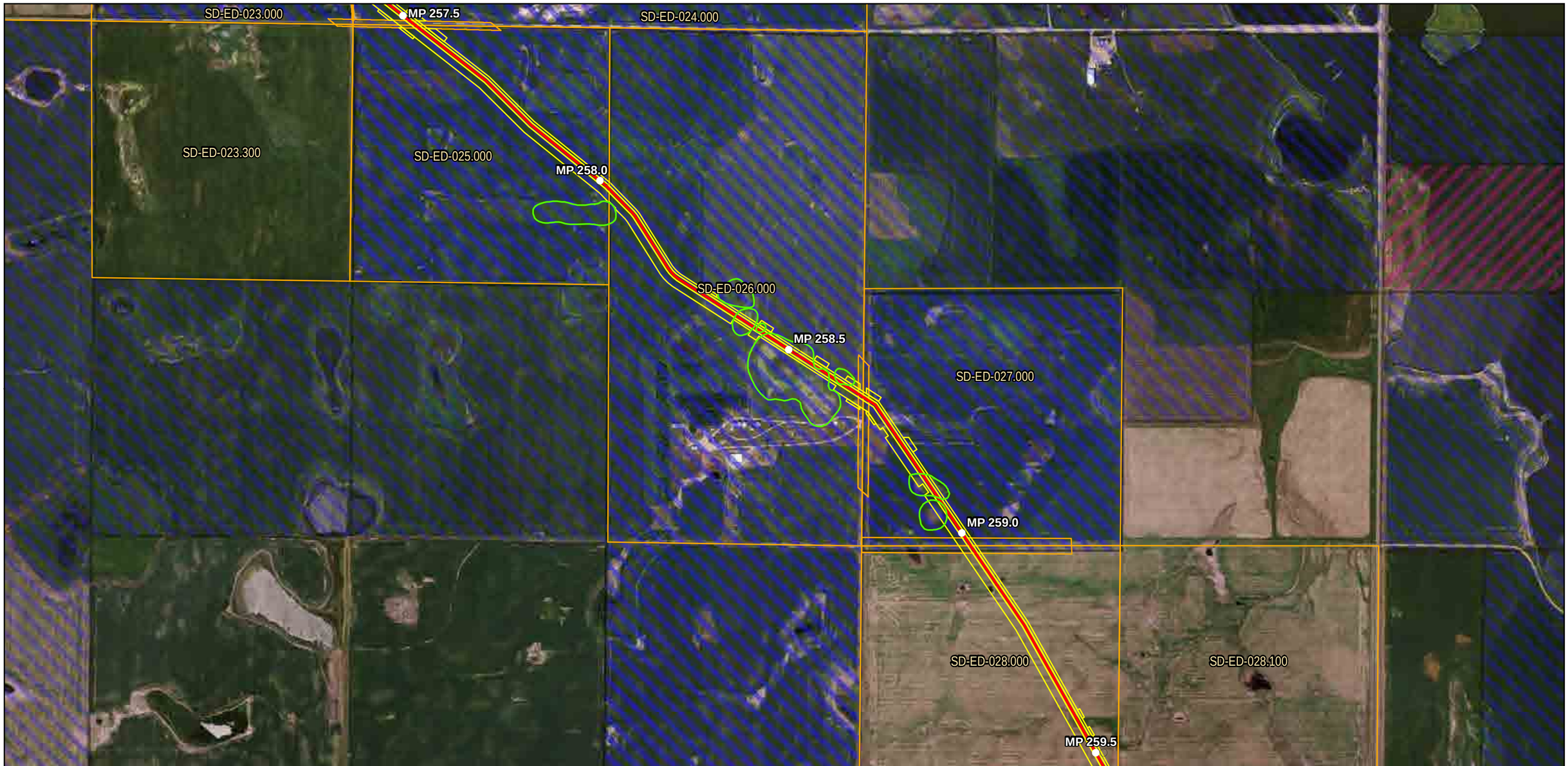

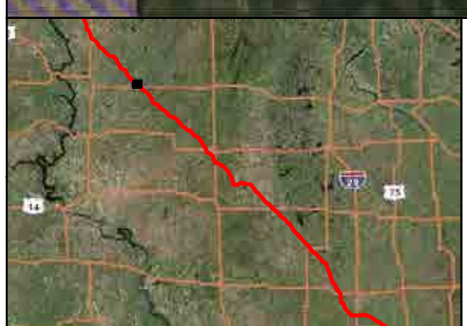

Mile Post
Proposed Pipeline
Proposed Workspace
USFWS Verified Wetland
Parcel
Grassland Easement
Grassland / Wetland Easement
Wetland Easement

0 1,000 2,000
Feet

DAKOTA ACCESS, LLC

Dakota Access Pipeline Project
USFWS Easements
Environmental Assessment
South Dakota

Page 15 of 44	Scale: 1:12,000
NAD83 Zone 14N	Date: Oct. 2015

Path: P:\GIS\Client\ETC_EnergyTransfer\DakotaAccess_DAPL\Maps\ENV\USFWS_October2015\05 USFWS SD Easements.mxd

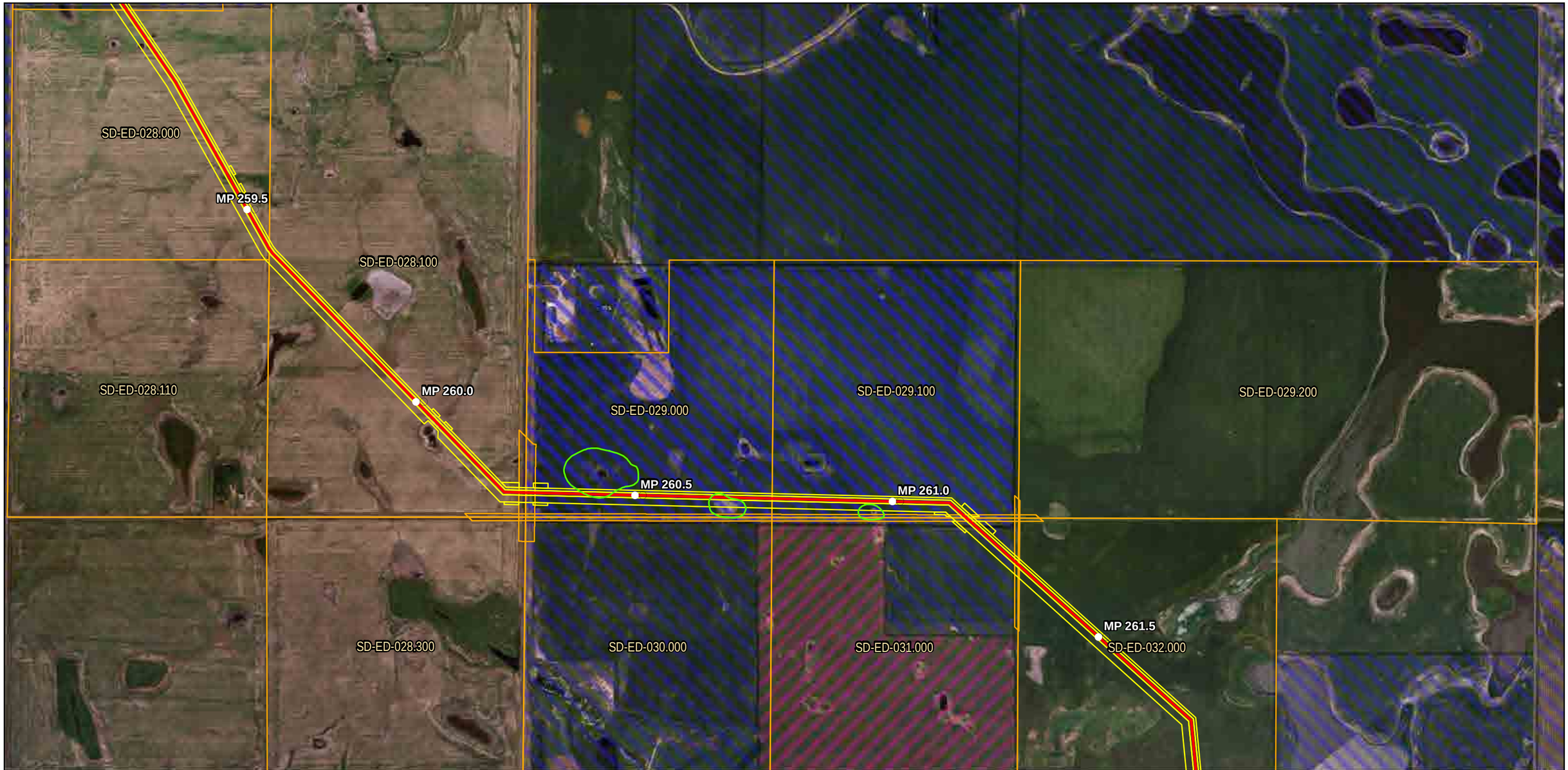

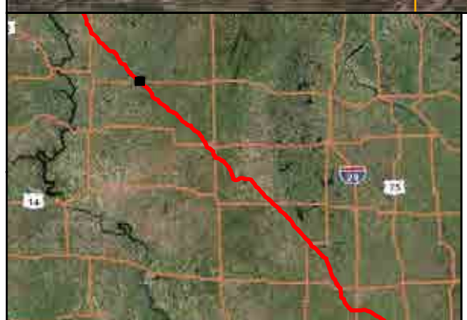

Mile Post
Proposed Pipeline
Proposed Workspace
USFWS Verified Wetland
Parcel
Grassland Easement
Grassland / Wetland Easement
Wetland Easement

0 1,000 2,000
Feet

DAKOTA ACCESS, LLC

Dakota Access Pipeline Project
USFWS Easements
Environmental Assessment
South Dakota

Page 16 of 44	Scale: 1:12,000
NAD83 Zone 14N	Date: Oct. 2015

Path: P:\GIS\Client\ETC_EnergyTransfer\DakotaAccess_DAPL\Maps\ENV\USFWS_October2015\05 USFWS SD Easements.mxd

MP 262.0

SD-ED-030.000

SD-ED-032.100

SD-ED-033.000

MP 262.5

SD-ED-034.000

SD-ED-036.200

MP 263.0

MP 263.5

SD-ED-035.000

SD-ED-036.000

SD-ED-037.000

Mile Post

Proposed Pipeline

Proposed Workspace

USFWS Verified Wetland

Parcel

Grassland Easement

Grassland / Wetland Easement

Wetland Easement

0 1,000 2,000

Feet

DAKOTA ACCESS, LLC

Dakota Access Pipeline Project
USFWS Easements
Environmental Assessment
South Dakota

Page 17 of 44	Scale: 1:12,000
NAD83 Zone 14N	Date: Oct. 2015

Path: P:\GIS\Client\ETC_EnergyTransfer\DakotaAccess_DAPL\Maps\ENV\USFWS_October2015\05 USFWS SD Easements.mxd

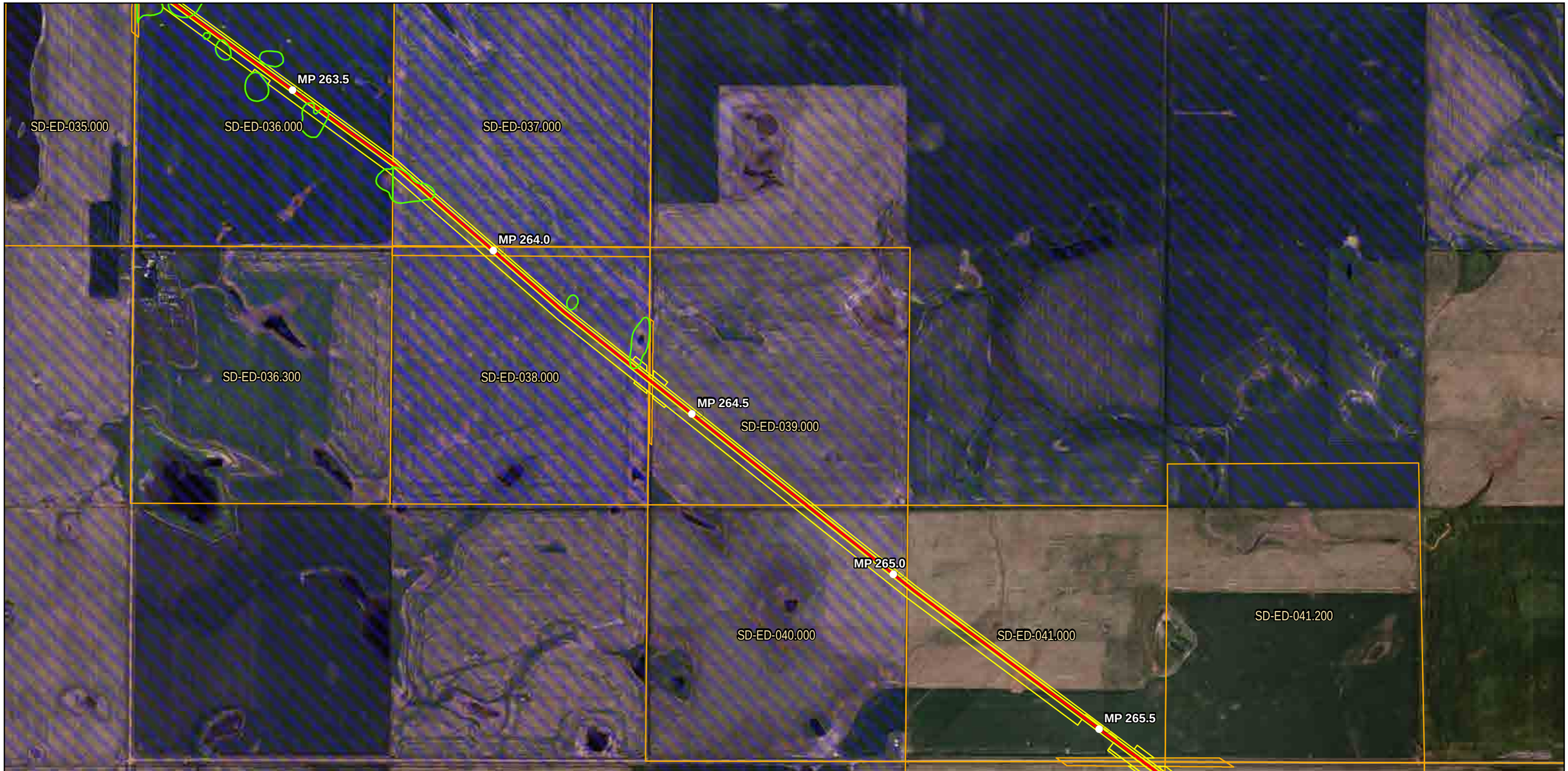

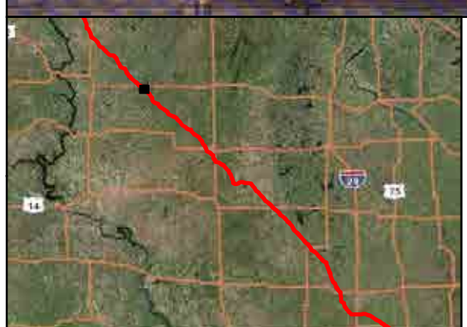

Mile Post
Proposed Pipeline
Proposed Workspace
USFWS Verified Wetland
Parcel
Grassland Easement
Grassland / Wetland Easement
Wetland Easement

0 1,000 2,000
Feet

DAKOTA ACCESS, LLC

Dakota Access Pipeline Project
USFWS Easements
Environmental Assessment
South Dakota

Page 18 of 44	Scale: 1:12,000
NAD83 Zone 14N	Date: Oct. 2015

Path: P:\GIS\Client\ETC_EnergyTransfer\DakotaAccess_DAPL\Maps\ENV\USFWS_October2015\05 USFWS SD Easements.mxd

SD-ED-046.000

SD-ED-047.000

MP 268.0

SD-ED-047.100

SD-ED-048.000

MP 268.5

SD-ED-049.100

MP 269.0

SD-ED-049.000

SD-ED-049.110

SD-ED-049.200

MP 269.5

SD-ED-050.000

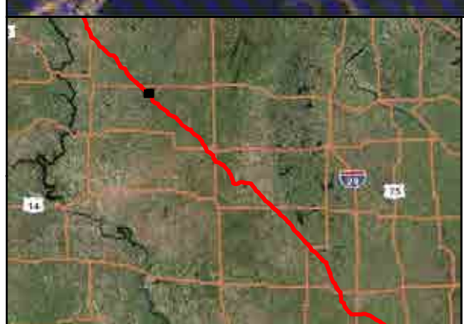

Mile Post

Proposed Pipeline

Proposed Workspace

USFWS Verified Wetland

Parcel

Grassland Easement

Grassland / Wetland Easement

Wetland Easement

0 1,000 2,000

Feet

DAKOTA ACCESS, LLC

Dakota Access Pipeline Project
USFWS Easements
Environmental Assessment
South Dakota

Page 19 of 44	Scale: 1:12,000
NAD83 Zone 14N	Date: Oct. 2015

Path: P:\GIS\Client\ETC_EnergyTransfer\DakotaAccess_DAPL\Maps\ENV\USFWS_October2015\05 USFWS SD Easements.mxd

SD-ED-050.000

SD-ED-049.200

MP 270.0

SD-ED-051.000

SD-ED-052.000

MP 270.5

SD-ED-052.100

SD-ED-052.110

MP 271.0

SD-ED-053.000

MP 271.5

SD-ED-054.000

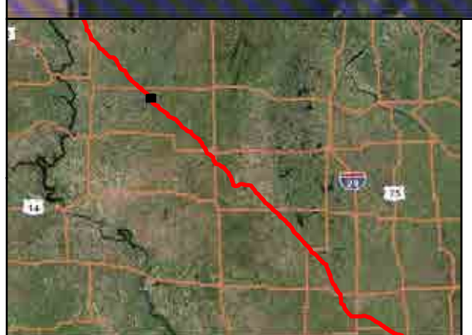

Mile Post

Proposed Pipeline

Proposed Workspace

USFWS Verified Wetland

Parcel

Grassland Easement

Grassland / Wetland Easement

Wetland Easement

0 1,000 2,000

Feet

DAKOTA ACCESS, LLC

Dakota Access Pipeline Project
USFWS Easements
Environmental Assessment
South Dakota

Page 20 of 44	Scale: 1:12,000
NAD83 Zone 14N	Date: Oct. 2015

Path: P:\GIS\Client\ETC_EnergyTransfer\DakotaAccess_DAPL\Maps\ENV\USFWS_October2015\05 USFWS SD Easements.mxd

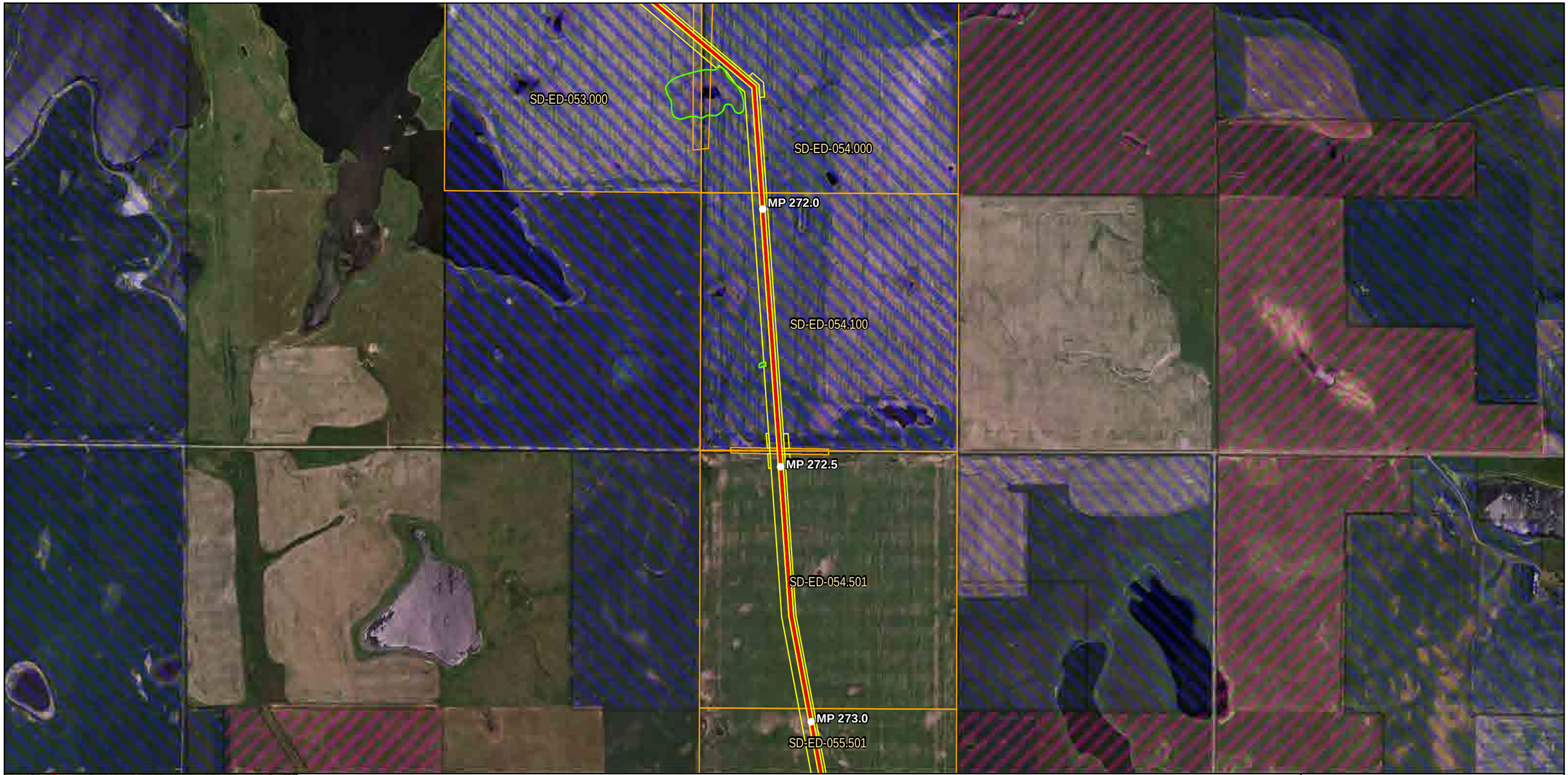

Mile Post
Proposed Pipeline
Proposed Workspace
USFWS Verified Wetland
Parcel
Grassland Easement
Grassland / Wetland Easement
Wetland Easement

0 1,000 2,000
Feet

DAKOTA ACCESS, LLC

Dakota Access Pipeline Project
USFWS Easements
Environmental Assessment
South Dakota

Page 21 of 44	Scale: 1:12,000
NAD83 Zone 14N	Date: Oct. 2015

Path: P:\GIS\Client\ETC_EnergyTransfer\DakotaAccess_DAPL\Maps\ENV\USFWS_October2015\05 USFWS SD Easements.mxd

SD-ED-059.501

MP 275.5

SD-ED-059.501.110

SD-ED-062.000

MP 276.0

MP 276.5

SD-ED-060.501.100

SD-ED-060.501.110

SD-ED-063.000

SD-ED-064.000

MP 277.0

MP 277.5

SD-ED-065.000

MP 278.0

SD-ED-066.000

SD-ED-065.100

Mile Post

Proposed Pipeline

Proposed Workspace

USFWS Verified Wetland

Parcel

Grassland Easement

Grassland / Wetland Easement

Wetland Easement

0 1,000 2,000

Feet

DAKOTA ACCESS, LLC

Dakota Access Pipeline Project
USFWS Easements
Environmental Assessment
South Dakota

Page 22 of 44	Scale: 1:12,000
NAD83 Zone 14N	Date: Oct. 2015

Path: P:\GIS\Client\ETC_EnergyTransfer\DakotaAccess_DAPL\Maps\ENV\USFWS_October2015\05 USFWS SD Easements.mxd

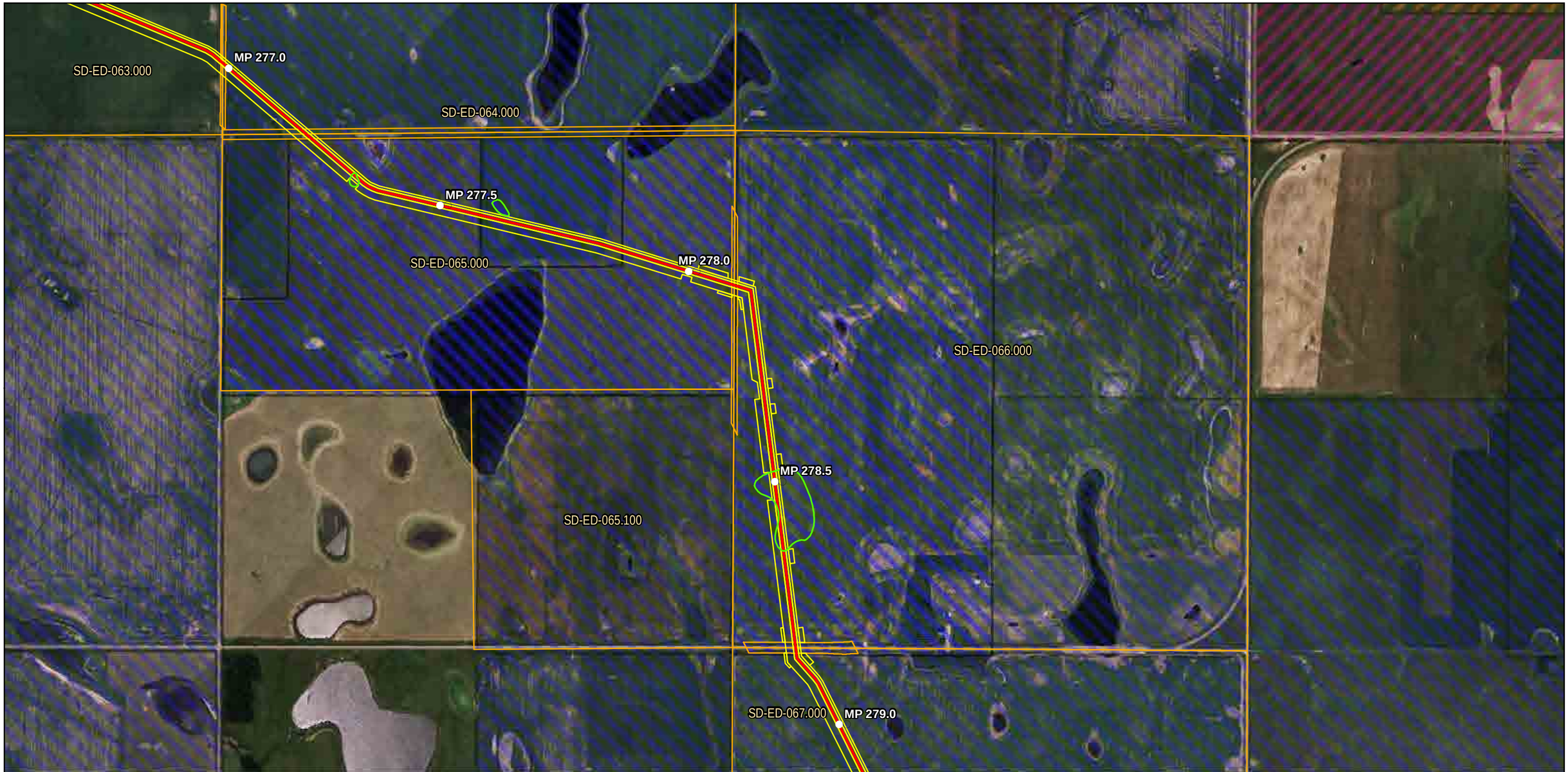

Mile Post
Proposed Pipeline
Proposed Workspace
USFWS Verified Wetland
Parcel
Grassland Easement
Grassland / Wetland Easement
Wetland Easement

0 1,000 2,000
Feet

DAKOTA ACCESS, LLC

Dakota Access Pipeline Project
USFWS Easements
Environmental Assessment
South Dakota

Page 23 of 44	Scale: 1:12,000
NAD83 Zone 14N	Date: Oct. 2015

Path: P:\GIS\Client\ETC_EnergyTransfer\DakotaAccess_DAPL\Maps\ENV\USFWS_October2015\05 USFWS SD Easements.mxd

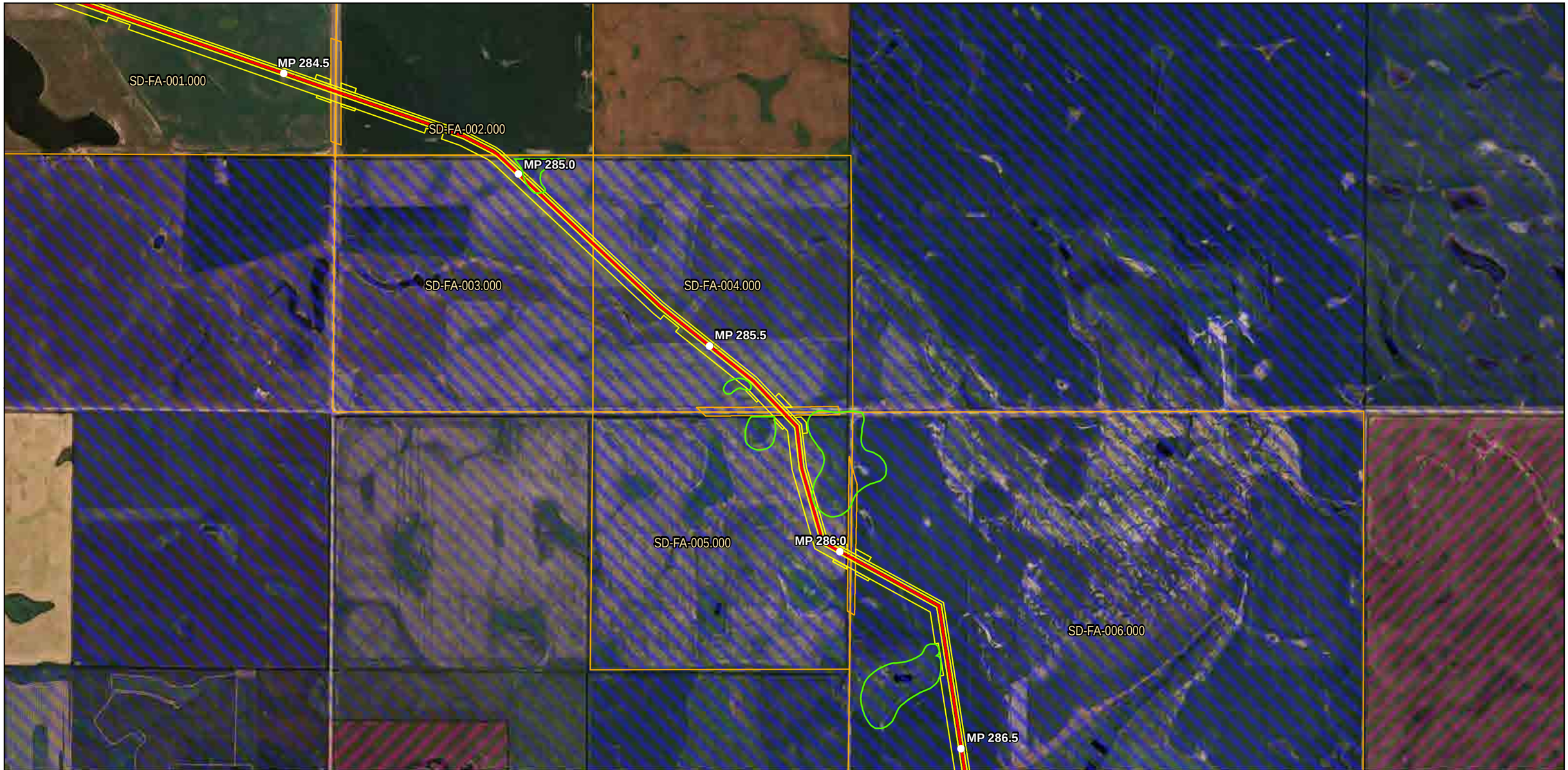

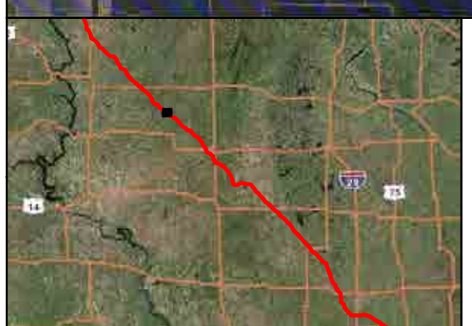

Mile Post
Proposed Pipeline
Proposed Workspace
USFWS Verified Wetland
Parcel
Grassland Easement
Grassland / Wetland Easement
Wetland Easement

0 1,000 2,000
Feet

DAKOTA ACCESS, LLC

Dakota Access Pipeline Project
USFWS Easements
Environmental Assessment
South Dakota

Page 24 of 44	Scale: 1:12,000
NAD83 Zone 14N	Date: Oct. 2015

Path: P:\GIS\Client\ETC_EnergyTransfer\DakotaAccess_DAPL\Maps\ENV\USFWS_October2015\05 USFWS SD Easements.mxd

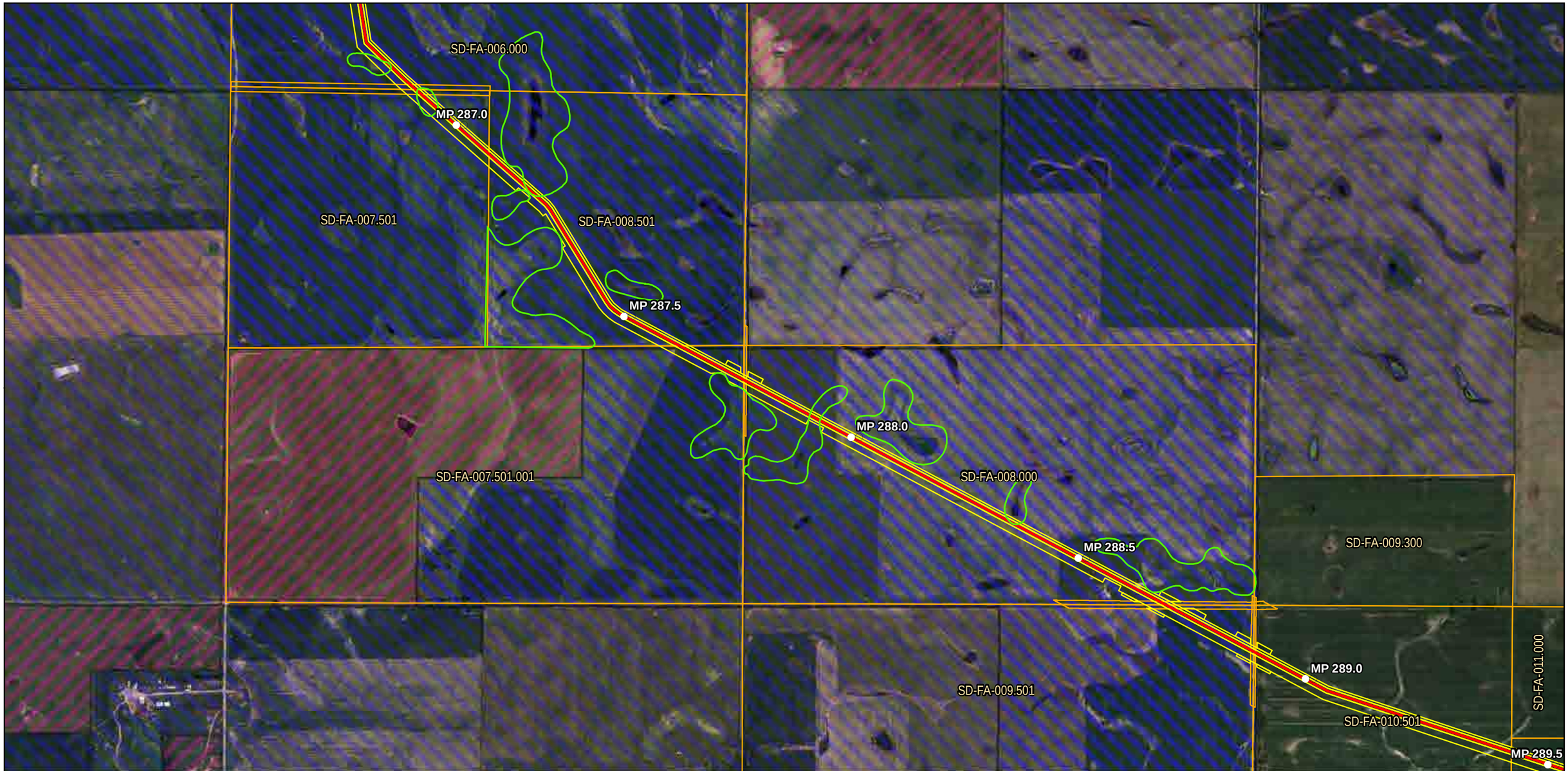

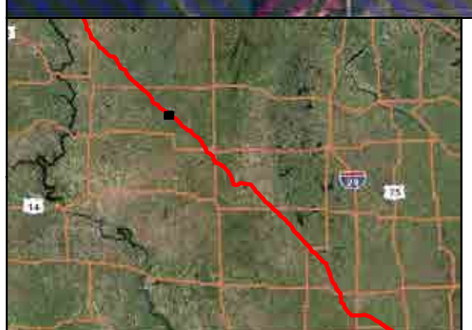

Mile Post
Proposed Pipeline
Proposed Workspace
USFWS Verified Wetland
Parcel
Grassland Easement
Grassland / Wetland Easement
Wetland Easement

0 1,000 2,000
Feet

DAKOTA ACCESS, LLC

Dakota Access Pipeline Project
USFWS Easements
Environmental Assessment
South Dakota

Page 25 of 44	Scale: 1:12,000
NAD83 Zone 14N	Date: Oct. 2015

Path: P:\GIS\Client\ETC_EnergyTransfer\DakotaAccess_DAPL\Maps\ENV\USFWS_October2015\05 USFWS SD Easements.mxd

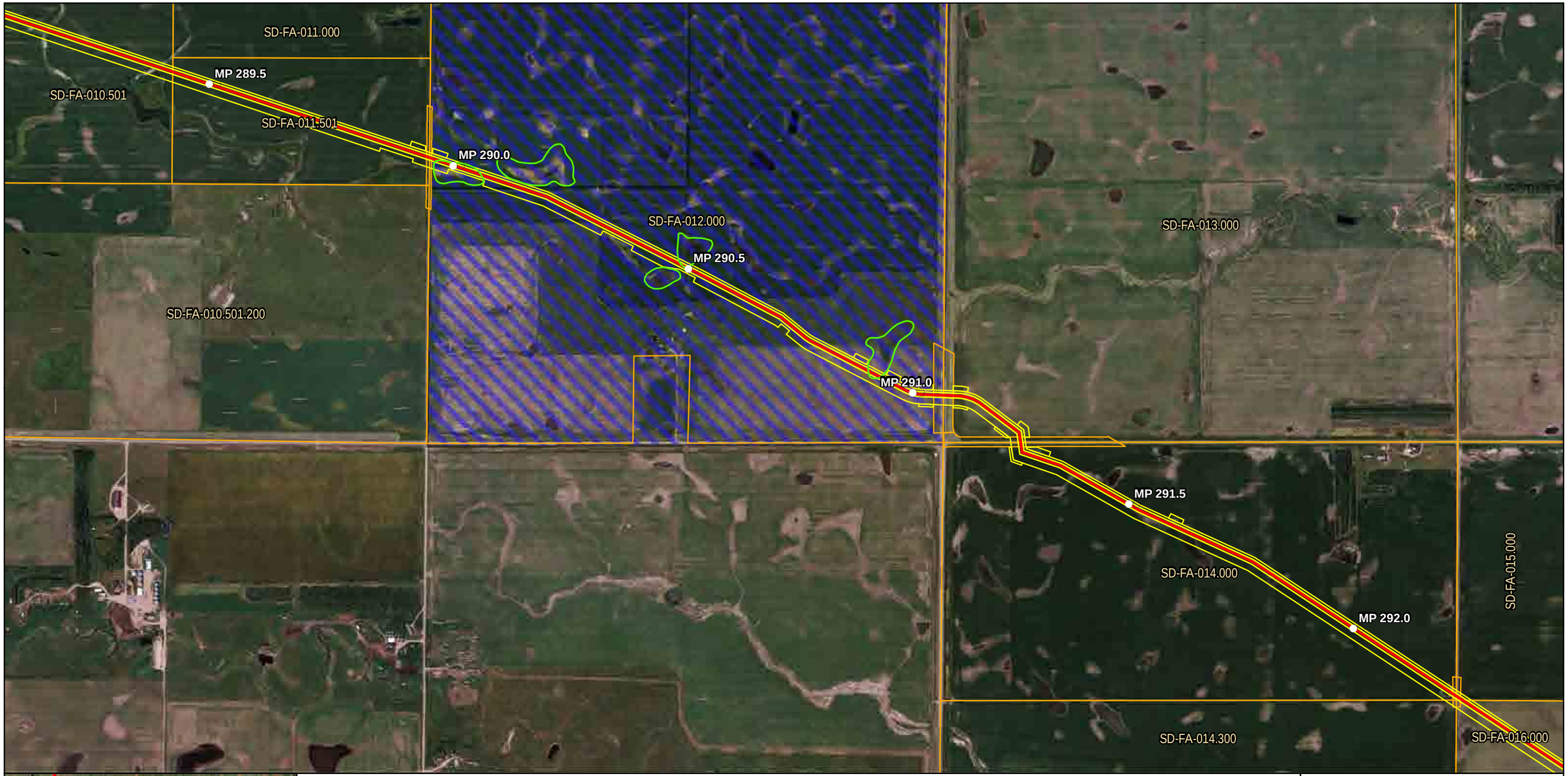

Mile Post
Proposed Pipeline
Proposed Workspace
USFWS Verified Wetland
Parcel
Grassland Easement
Grassland / Wetland Easement
Wetland Easement

0 1,000 2,000
Feet

DAKOTA ACCESS, LLC

Dakota Access Pipeline Project
USFWS Easements
Environmental Assessment
South Dakota

Page 26 of 44	Scale: 1:12,000
NAD83 Zone 14N	Date: Oct. 2015

Path: P:\GIS\Client\ETC_EnergyTransfer\DakotaAccess_DAPL\Maps\ENV\USFWS_October2015\05 USFWS SD Easements.mxd

Mile Post
Proposed Pipeline
Proposed Workspace
USFWS Verified Wetland
Parcel
Grassland Easement
Grassland / Wetland Easement
Wetland Easement

0 1,000 2,000
Feet

DAKOTA ACCESS, LLC

Dakota Access Pipeline Project
USFWS Easements
Environmental Assessment
South Dakota

Page 27 of 44	Scale: 1:12,000
NAD83 Zone 14N	Date: Oct. 2015

Path: P:\GIS\Client\ETC_EnergyTransfer\DakotaAccess_DAPL\Maps\ENV\USFWS_October2015\05 USFWS SD Easements.mxd

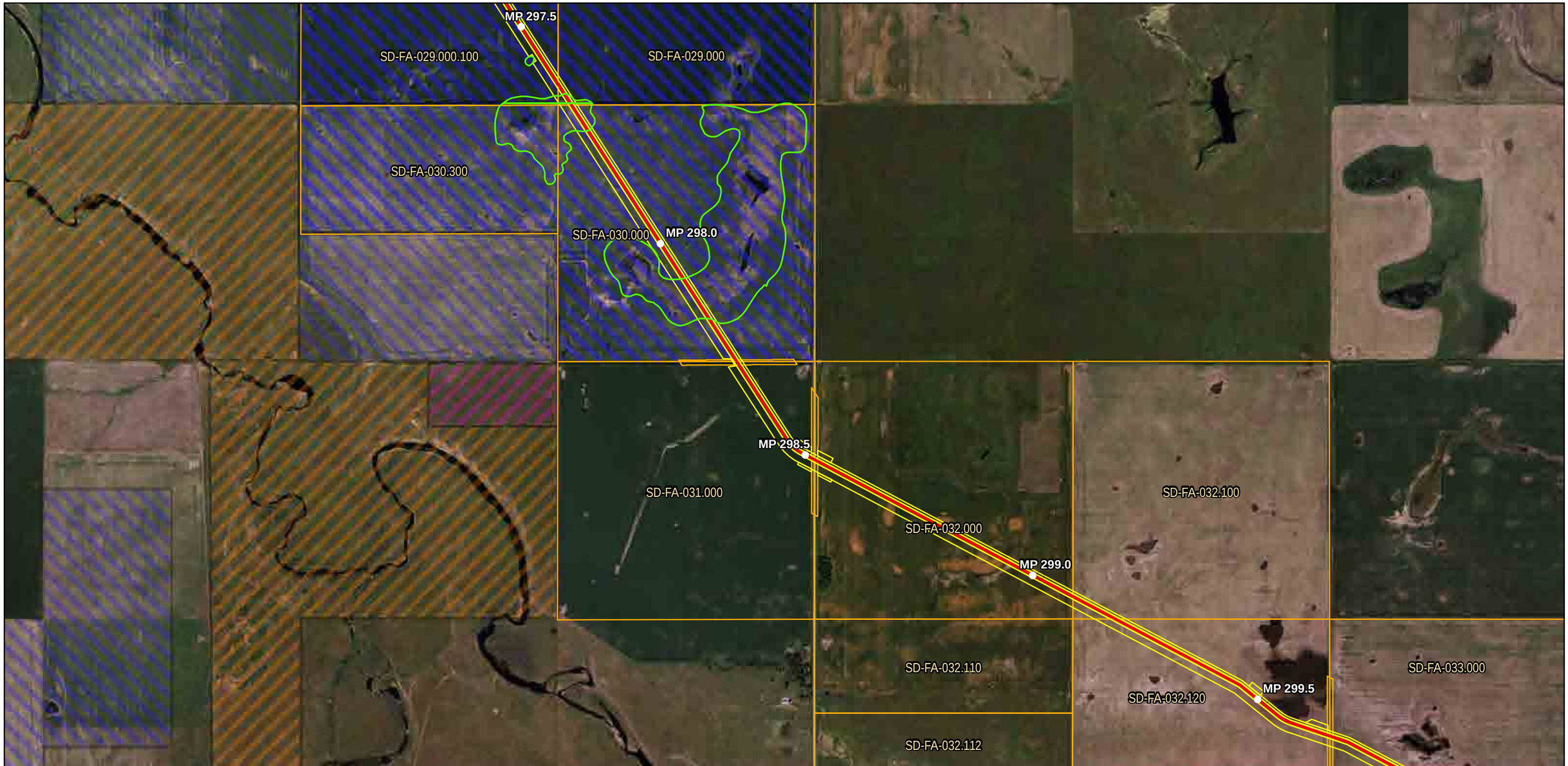

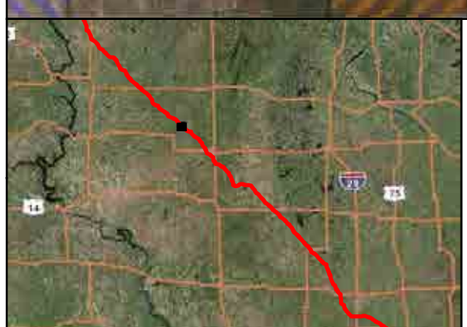

Mile Post
Proposed Pipeline
Proposed Workspace
USFWS Verified Wetland
Parcel
Grassland Easement
Grassland / Wetland Easement
Wetland Easement

0 1,000 2,000
Feet

DAKOTA ACCESS, LLC

Dakota Access Pipeline Project
USFWS Easements
Environmental Assessment
South Dakota

Page 28 of 44	Scale: 1:12,000
NAD83 Zone 14N	Date: Oct. 2015

Path: P:\GIS\Client\ETC_EnergyTransfer\DakotaAccess_DAPL\Maps\ENV\USFWS_October2015\05 USFWS SD Easements.mxd

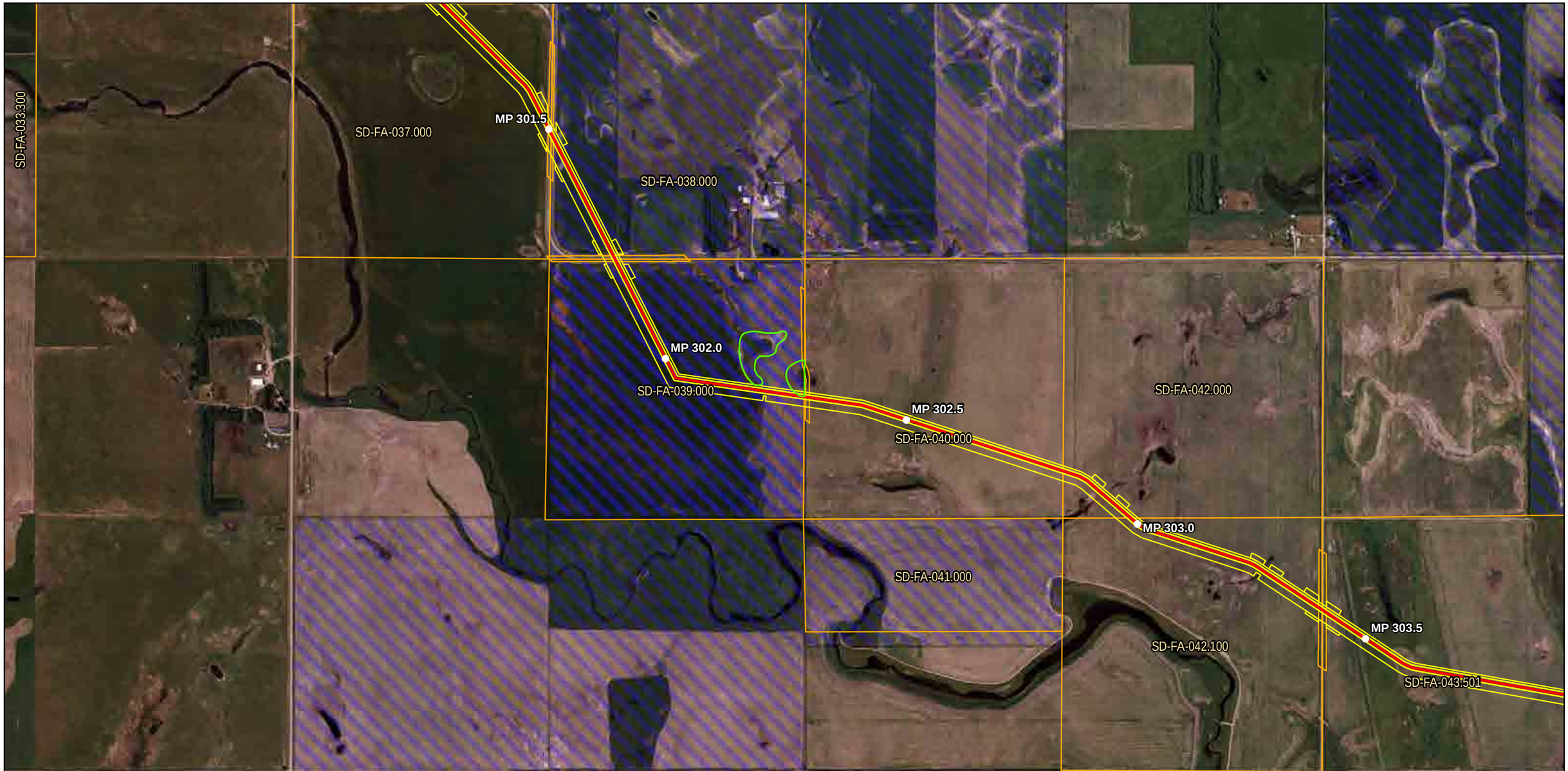

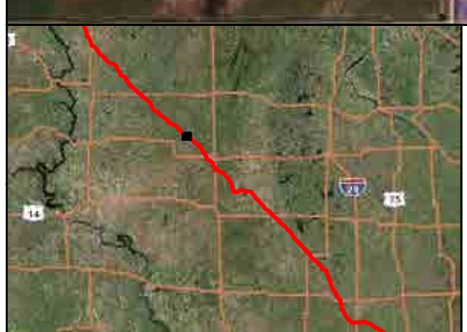

Mile Post
Proposed Pipeline
Proposed Workspace
USFWS Verified Wetland
Parcel
Grassland Easement
Grassland / Wetland Easement
Wetland Easement

0 1,000 2,000
Feet

DAKOTA ACCESS, LLC

Dakota Access Pipeline Project
USFWS Easements
Environmental Assessment
South Dakota

Page 29 of 44	Scale: 1:12,000
NAD83 Zone 14N	Date: Oct. 2015

Path: P:\GIS\Client\ETC_EnergyTransfer\DakotaAccess_DAPL\Maps\ENV\USFWS_October2015\05 USFWS SD Easements.mxd

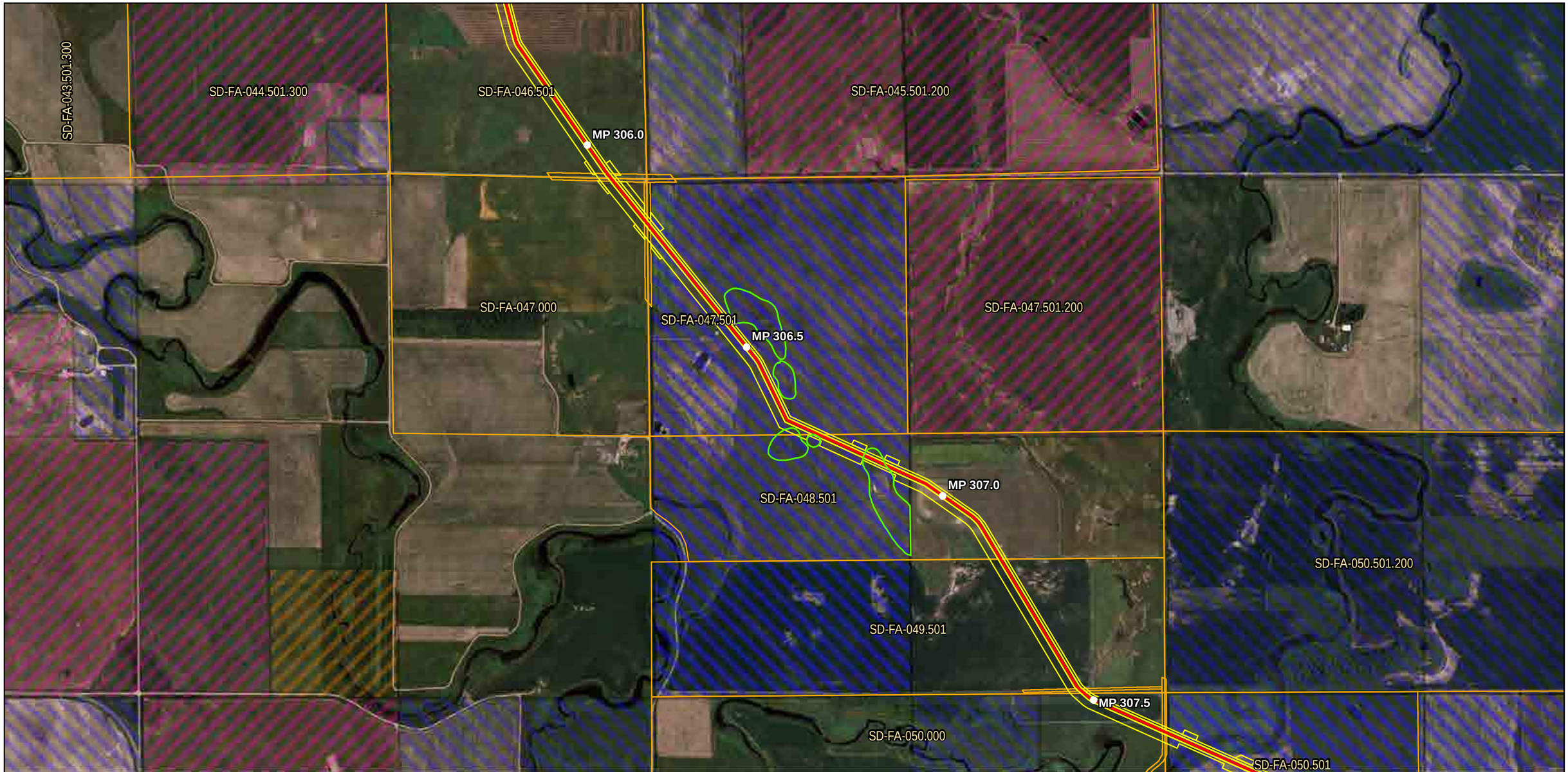

Mile Post
Proposed Pipeline
Proposed Workspace
USFWS Verified Wetland
Parcel
Grassland Easement
Grassland / Wetland Easement
Wetland Easement

0 1,000 2,000
Feet

DAKOTA ACCESS, LLC

Dakota Access Pipeline Project
USFWS Easements
Environmental Assessment
South Dakota

Page 30 of 44	Scale: 1:12,000
NAD83 Zone 14N	Date: Oct. 2015

Path: P:\GIS\Client\ETC_EnergyTransfer\DakotaAccess_DAPL\Maps\ENV\USFWS_October2015\05 USFWS SD Easements.mxd

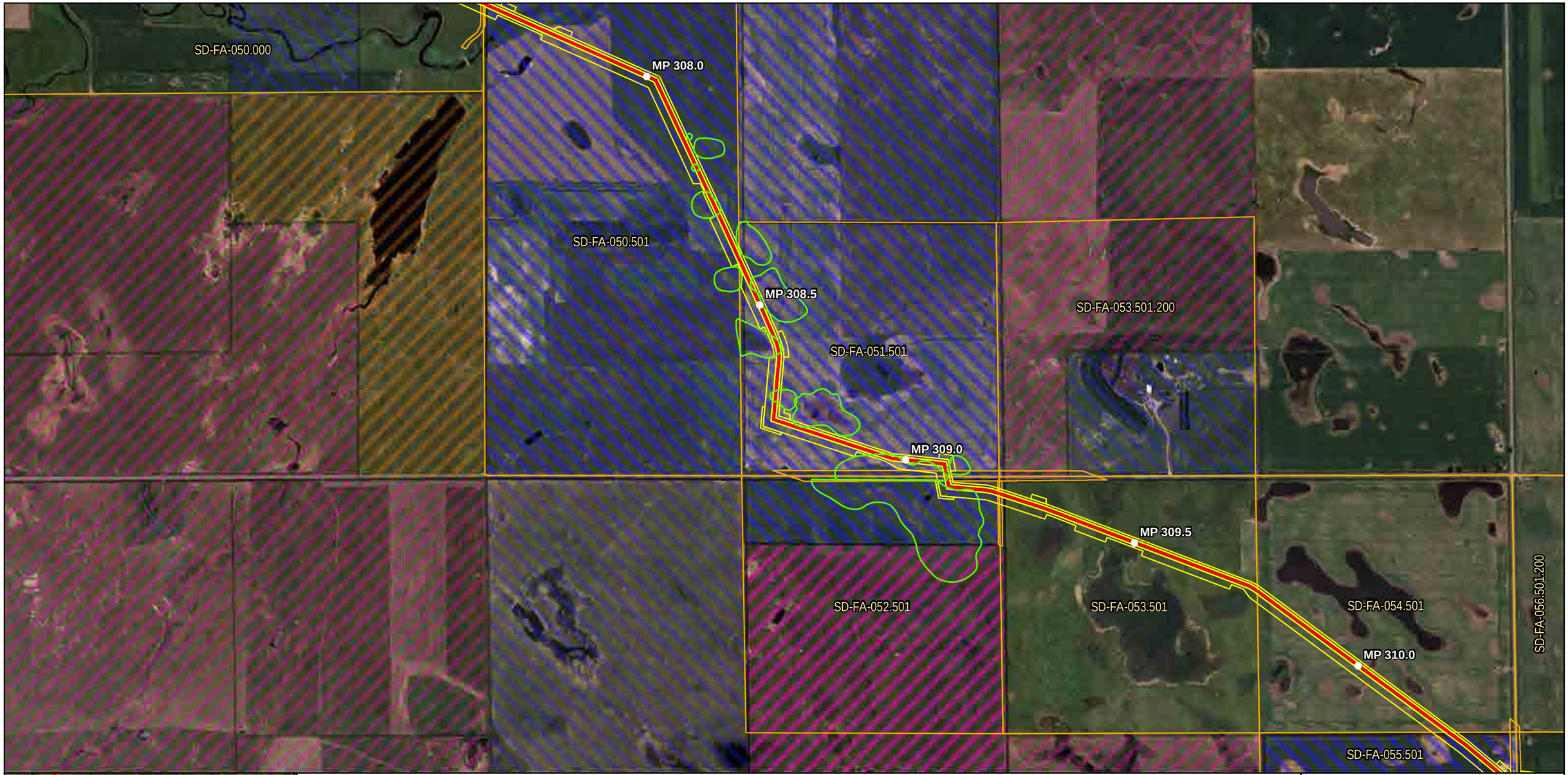

Mile Post
Proposed Pipeline
Proposed Workspace
USFWS Verified Wetland
Parcel
Grassland Easement
Grassland / Wetland Easement
Wetland Easement

0 1,000 2,000
Feet

DAKOTA ACCESS, LLC

Dakota Access Pipeline Project
USFWS Easements
Environmental Assessment
South Dakota

Page 31 of 44	Scale: 1:12,000
NAD83 Zone 14N	Date: Oct. 2015

Path: P:\GIS\Client\ETC_EnergyTransfer\DakotaAccess_DAPL\Maps\ENV\USFWS_October2015\05 USFWS SD Easements.mxd

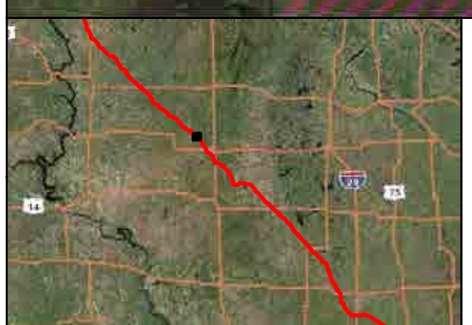

Mile Post
Proposed Pipeline
Proposed Workspace
USFWS Verified Wetland
Parcel
Grassland Easement
Grassland / Wetland Easement
Wetland Easement

0 1,000 2,000
Feet

DAKOTA ACCESS, LLC

Dakota Access Pipeline Project
USFWS Easements
Environmental Assessment
South Dakota

Page 32 of 44	Scale: 1:12,000
NAD83 Zone 14N	Date: Oct. 2015

Path: P:\GIS\Client\ETC_EnergyTransfer\DakotaAccess_DAPL\Maps\ENV\USFWS_October2015\05 USFWS SD Easements.mxd

Mile Post
Proposed Pipeline
Proposed Workspace
USFWS Verified Wetland
Parcel
Grassland Easement
Grassland / Wetland Easement
Wetland Easement

0 1,000 2,000
Feet

DAKOTA ACCESS, LLC

Dakota Access Pipeline Project
USFWS Easements
Environmental Assessment
South Dakota

Page 33 of 44	Scale: 1:12,000
NAD83 Zone 14N	Date: Oct. 2015

Path: P:\GIS\Client\ETC_EnergyTransfer\DakotaAccess_DAPL\Maps\ENV\USFWS_October2015\05 USFWS SD Easements.mxd

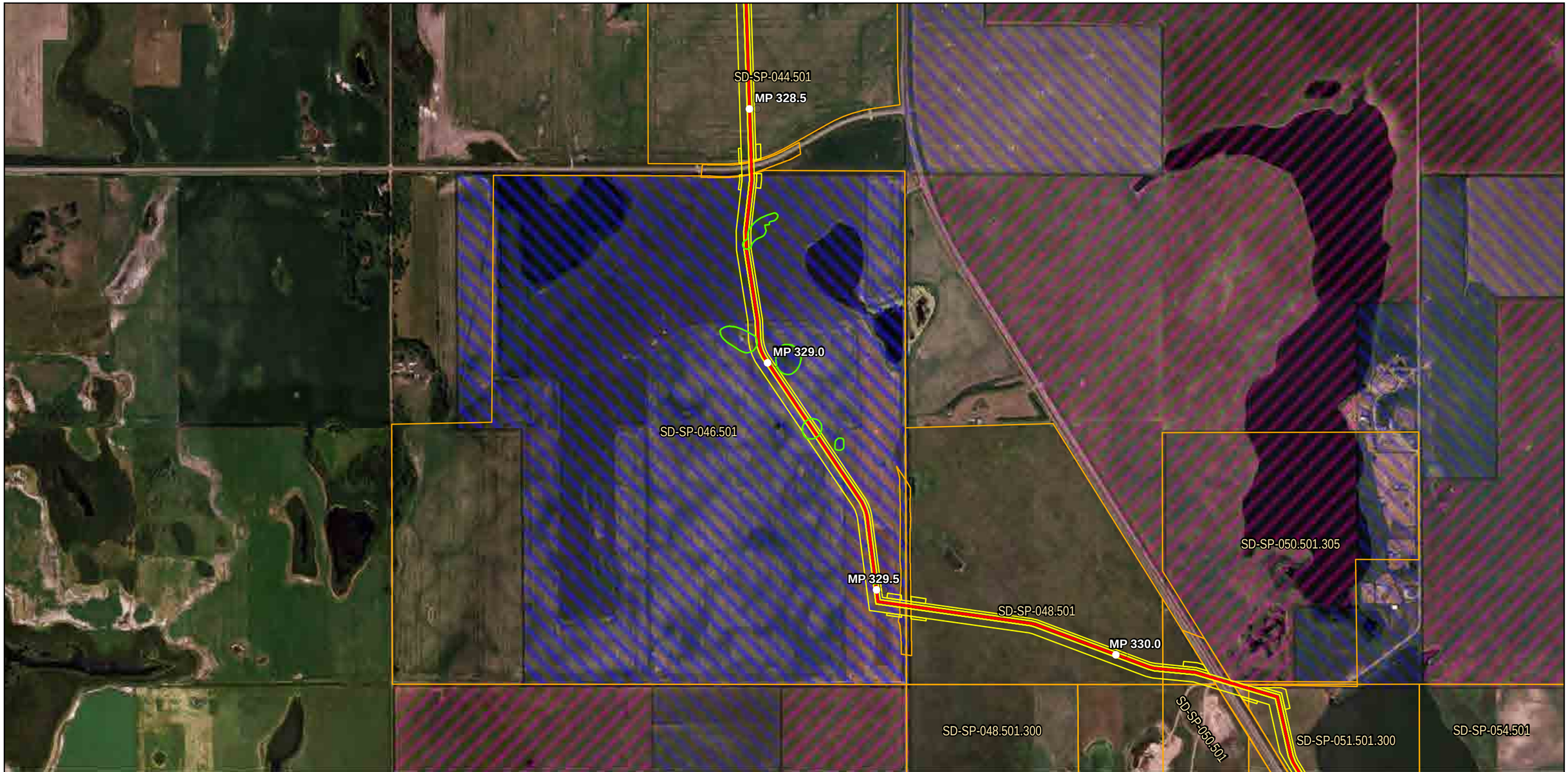

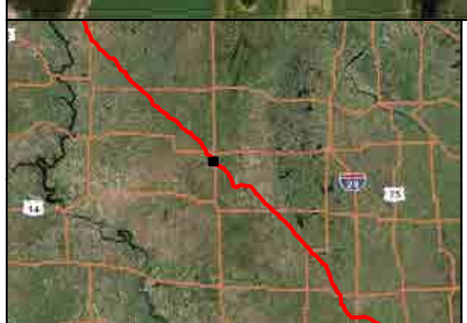

Mile Post
Proposed Pipeline
Proposed Workspace
USFWS Verified Wetland
Parcel
Grassland Easement
Grassland / Wetland Easement
Wetland Easement

0 1,000 2,000
Feet

DAKOTA ACCESS, LLC

Dakota Access Pipeline Project
USFWS Easements
Environmental Assessment
South Dakota

Page 34 of 44	Scale: 1:12,000
NAD83 Zone 14N	Date: Oct. 2015

Path: P:\GIS\Client\ETC_EnergyTransfer\DakotaAccess_DAPL\Maps\ENV\USFWS_October2015\05 USFWS SD Easements.mxd

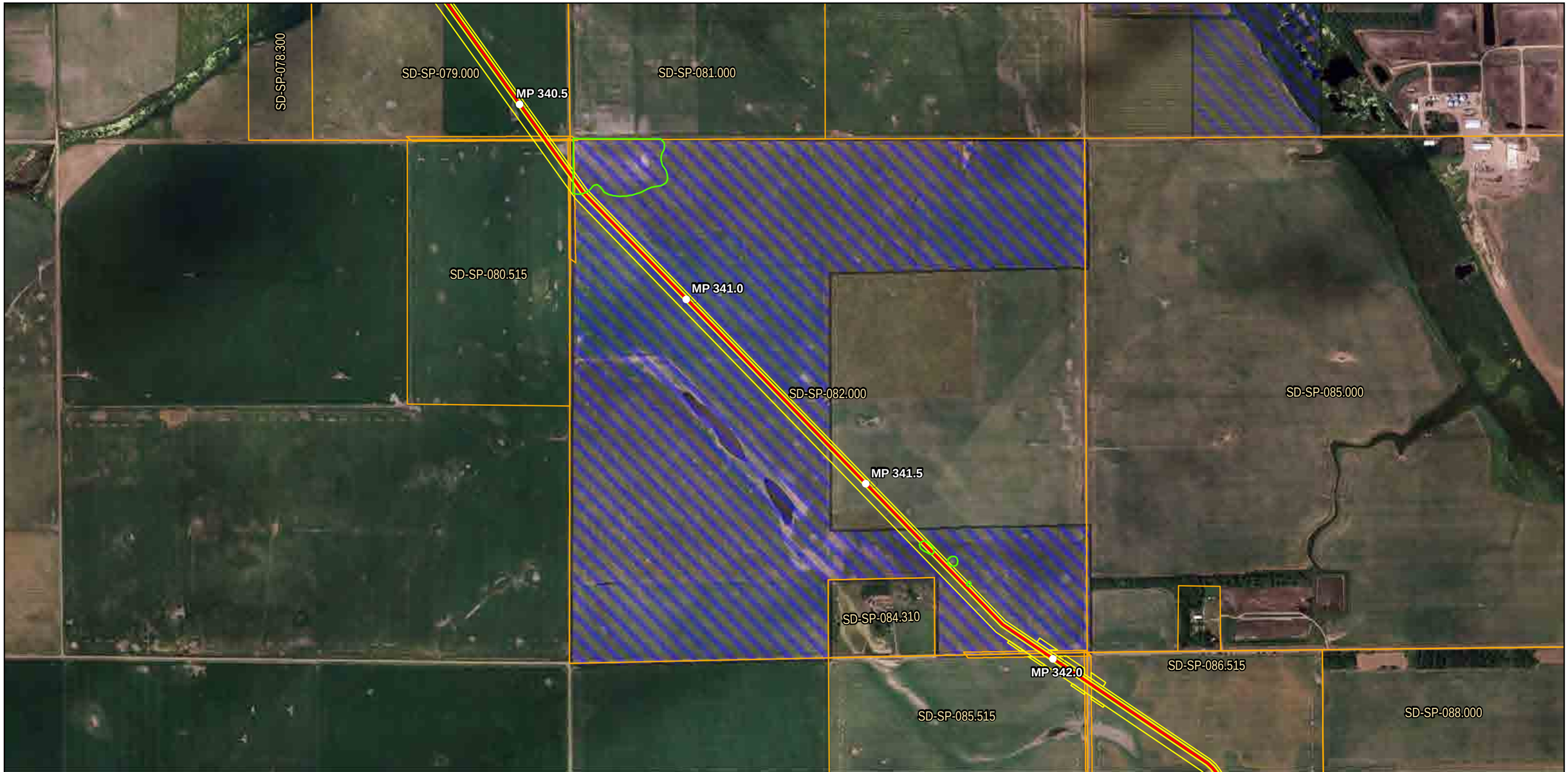

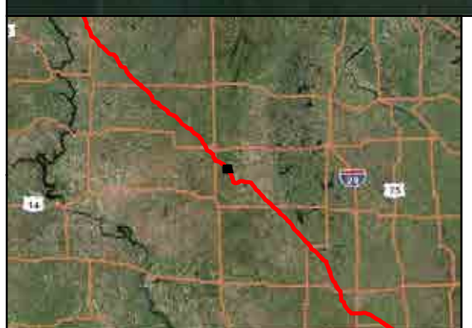

Mile Post
Proposed Pipeline
Proposed Workspace
USFWS Verified Wetland
Parcel
Grassland Easement
Grassland / Wetland Easement
Wetland Easement

0 1,000 2,000
Feet

DAKOTA ACCESS, LLC

Dakota Access Pipeline Project
USFWS Easements
Environmental Assessment
South Dakota

Page 35 of 44	Scale: 1:12,000
NAD83 Zone 14N	Date: Oct. 2015

Path: P:\GIS\Client\ETC_EnergyTransfer\DakotaAccess_DAPL\Maps\ENV\USFWS_October2015\05 USFWS SD Easements.mxd

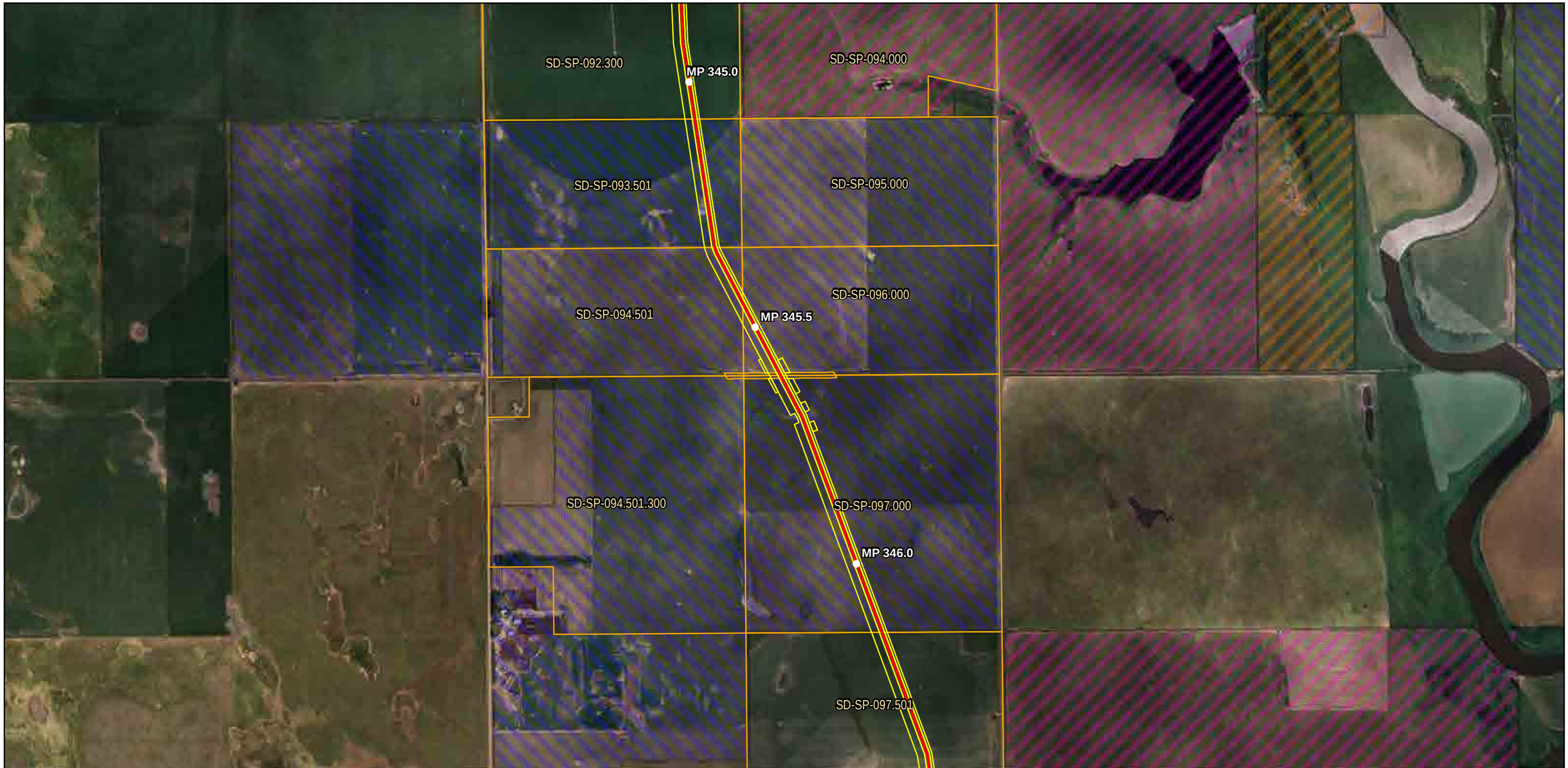

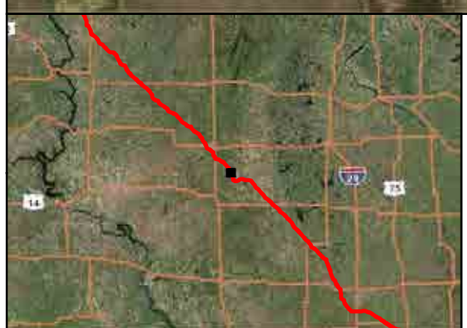

Mile Post
Proposed Pipeline
Proposed Workspace
USFWS Verified Wetland
Parcel
Grassland Easement
Grassland / Wetland Easement
Wetland Easement

0 1,000 2,000
Feet

DAKOTA ACCESS, LLC

Dakota Access Pipeline Project
USFWS Easements
Environmental Assessment
South Dakota

Page 36 of 44	Scale: 1:12,000
NAD83 Zone 14N	Date: Oct. 2015

Path: P:\GIS\Client\ETC_EnergyTransfer\DakotaAccess_DAPL\Maps\ENV\USFWS_October2015\05 USFWS SD Easements.mxd

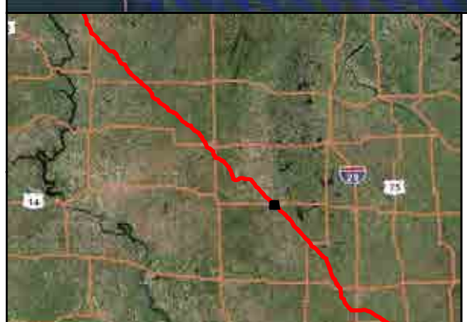

Mile Post
Proposed Pipeline
Proposed Workspace
USFWS Verified Wetland
Parcel
Grassland Easement
Grassland / Wetland Easement
Wetland Easement

0 1,000 2,000
Feet

DAKOTA ACCESS, LLC

Dakota Access Pipeline Project
USFWS Easements
Environmental Assessment
South Dakota

Page 37 of 44	Scale: 1:12,000
NAD83 Zone 14N	Date: Oct. 2015

Path: P:\GIS\Client\ETC_EnergyTransfer\DakotaAccess_DAPL\Maps\ENV\USFWS_October2015\05 USFWS SD Easements.mxd

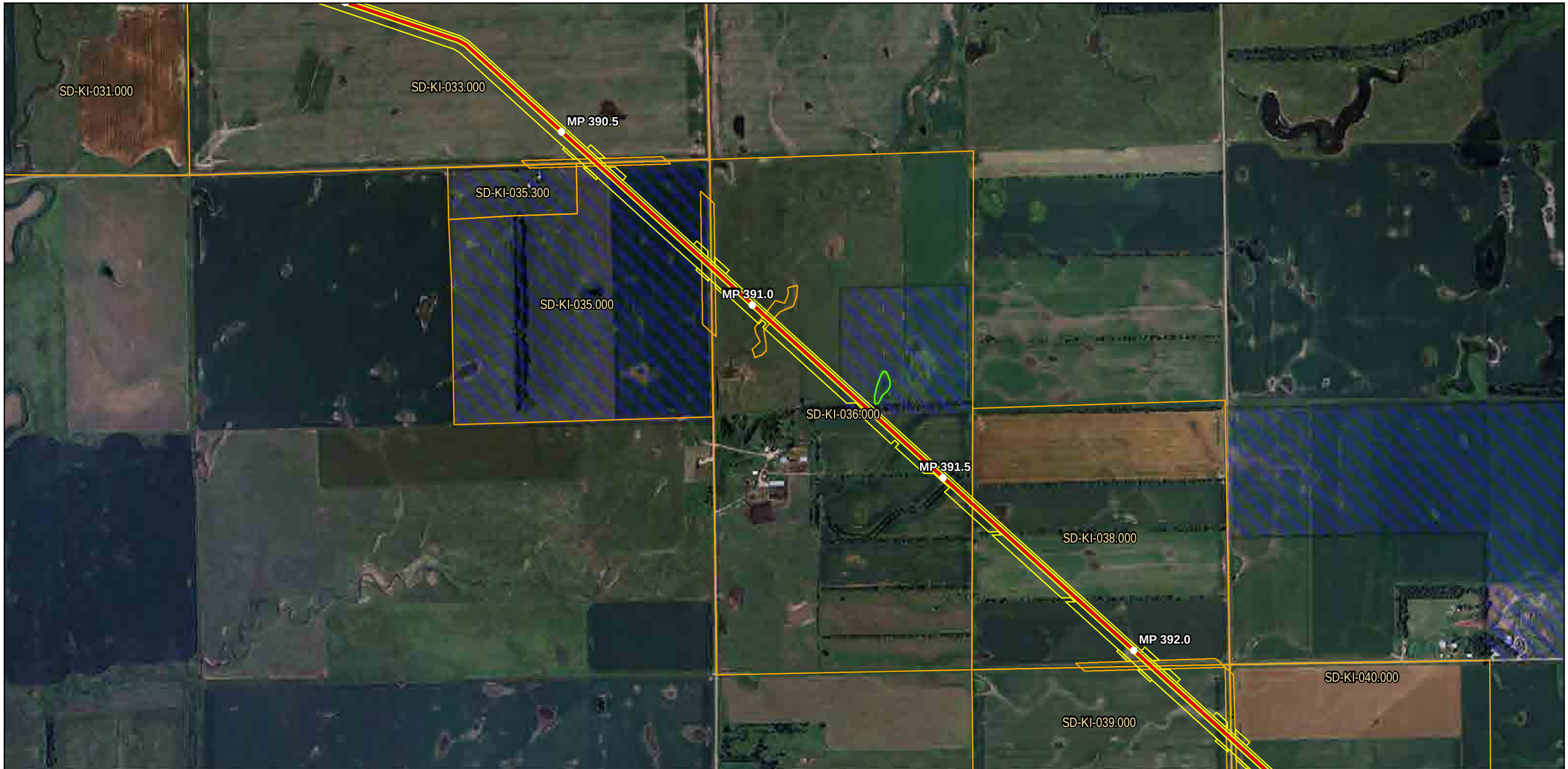

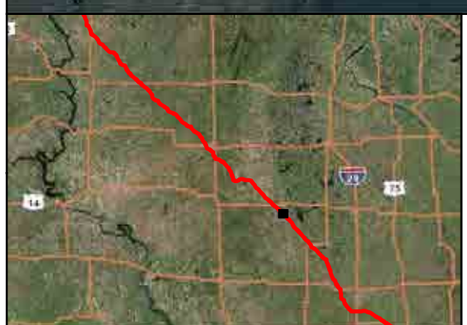

Mile Post
Proposed Pipeline
Proposed Workspace
USFWS Verified Wetland
Parcel
Grassland Easement
Grassland / Wetland Easement
Wetland Easement

0 1,000 2,000
Feet

DAKOTA ACCESS, LLC

Dakota Access Pipeline Project
USFWS Easements
Environmental Assessment
South Dakota

Page 38 of 44	Scale: 1:12,000
NAD83 Zone 14N	Date: Oct. 2015

Path: P:\GIS\Client\ETC_EnergyTransfer\DakotaAccess_DAPL\Maps\ENV\USFWS_October2015\05 USFWS SD Easements.mxd

Mile Post
Proposed Pipeline
Proposed Workspace
USFWS Verified Wetland
Parcel
Grassland Easement
Grassland / Wetland Easement
Wetland Easement

0 1,000 2,000
Feet

DAKOTA ACCESS, LLC

Dakota Access Pipeline Project
USFWS Easements
Environmental Assessment
South Dakota

Page 39 of 44	Scale: 1:12,000
NAD83 Zone 14N	Date: Oct. 2015

Path: P:\GIS\Client\ETC_EnergyTransfer\DakotaAccess_DAPL\Maps\ENV\USFWS_October2015\05 USFWS SD Easements.mxd

SD-MN-035.100
MP 413.0
SD-MN-035.110
SD-MN-036.000
MP 413.5
SD-MN-037.000
SD-MN-038.000
MP 414.0
SD-LA-001.200
SD-MN-038.900
MP 414.5
SD-MN-038.100
SD-LA-001.000
SD-LA-002.000
MP 415.0
SD-LA-003.000

Mile Post
Proposed Pipeline
Proposed Workspace
USFWS Verified Wetland
Parcel
Grassland Easement
Grassland / Wetland Easement
Wetland Easement

0 1,000 2,000
Feet

DAKOTA ACCESS, LLC

Dakota Access Pipeline Project
USFWS Easements
Environmental Assessment
South Dakota

Page 40 of 44	Scale: 1:12,000
NAD83 Zone 14N	Date: Oct. 2015

Path: P:\GIS\Client\ETC_EnergyTransfer\DakotaAccess_DAPL\Maps\ENV\USFWS_October2015\05 USFWS SD Easements.mxd

SD-LA-002.000

SD-LA-002.300

SD-LA-003.000

MP 415.5

SD-LA-004.000

SD-LA-004.001

MP 416.0

SD-LA-005.300

SD-LA-005.000

SD-LA-005.200

MP 416.5

SD-LA-006.000

MP 417.0

SD-LA-007.000

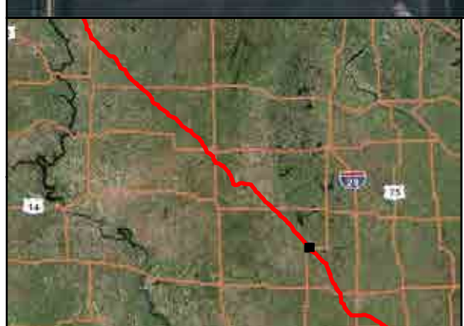

Mile Post

Proposed Pipeline

Proposed Workspace

USFWS Verified Wetland

Parcel

Grassland Easement

Grassland / Wetland Easement

Wetland Easement

0 1,000 2,000

Feet

DAKOTA ACCESS, LLC

Dakota Access Pipeline Project
USFWS Easements
Environmental Assessment
South Dakota

Page 41 of 44	Scale: 1:12,000
NAD83 Zone 14N	Date: Oct. 2015

Path: P:\GIS\Client\ETC_EnergyTransfer\DakotaAccess_DAPL\Maps\ENV\USFWS_October2015\05 USFWS SD Easements.mxd

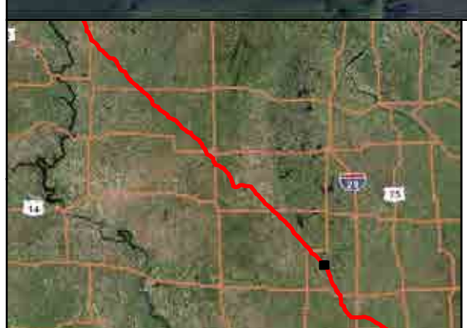

Mile Post
Proposed Pipeline
Proposed Workspace
USFWS Verified Wetland
Parcel
Grassland Easement
Grassland / Wetland Easement
Wetland Easement

0 1,000 2,000
Feet

DAKOTA ACCESS, LLC

Dakota Access Pipeline Project
USFWS Easements
Environmental Assessment
South Dakota

Page 42 of 44	Scale: 1:12,000
NAD83 Zone 14N	Date: Oct. 2015

Path: P:\GIS\Client\ETC_EnergyTransfer\DakotaAccess_DAPL\Maps\ENV\USFWS_October2015\05 USFWS SD Easements.mxd

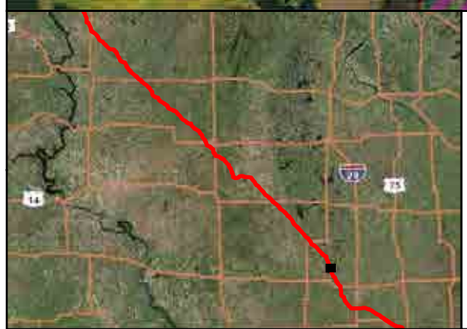

Mile Post
Proposed Pipeline
Proposed Workspace
USFWS Verified Wetland
Parcel
Grassland Easement
Grassland / Wetland Easement
Wetland Easement

0 1,000 2,000
Feet

DAKOTA ACCESS, LLC

Dakota Access Pipeline Project
USFWS Easements
Environmental Assessment
South Dakota

Page 43 of 44	Scale: 1:12,000
NAD83 Zone 14N	Date: Oct. 2015

Path: P:\GIS\Client\ETC_EnergyTransfer\DakotaAccess_DAPL\Maps\ENV\USFWS_October2015\05 USFWS SD Easements.mxd

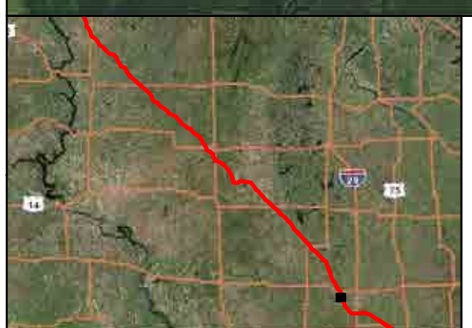

Mile Post
Proposed Pipeline
Proposed Workspace
USFWS Verified Wetland
Parcel
Grassland Easement
Grassland / Wetland Easement
Wetland Easement

0 1,000 2,000
Feet

DAKOTA ACCESS, LLC

Dakota Access Pipeline Project
USFWS Easements
Environmental Assessment
South Dakota

Page 44 of 44	Scale: 1:12,000
NAD83 Zone 14N	Date: Oct. 2015

Path: P:\GIS\Client\ETC_EnergyTransfer\DakotaAccess_DAPL\Maps\ENV\USFWS_October2015\05 USFWS SD Easements.mxd

SKETCH OFF AIR BRIDGE
FOR WETLAND CONSTRUCTION

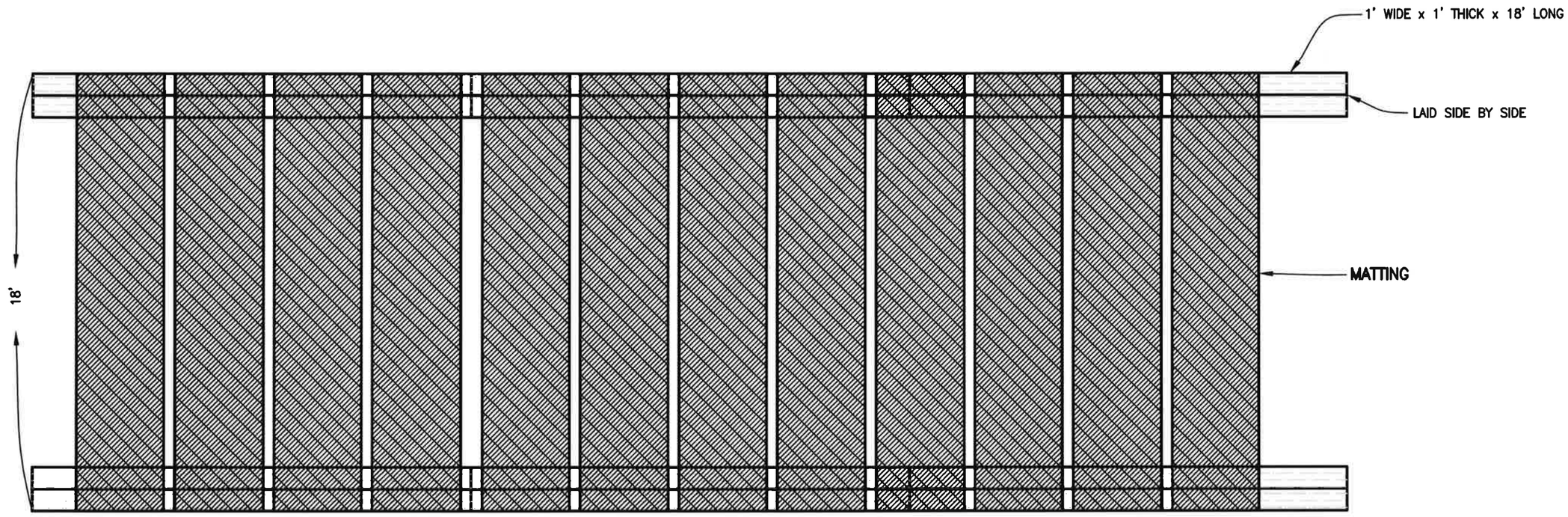

REV.	DATE	BY	DESCRIPTION	CHK.

PROJECT NO. 103957

DAKOTA ACCESS, LLC

SKETCH

DRAWN BY:	DATE:	DWG. NO.	REV.
CHECKED BY:	DATE:	AIR BRIDGE MAT	
SCALE: N.T.S.	APP.: CH		