


Sand Lake National Wildlife Refuge

39650 Sand Lake Drive

Columbia, SD 57433 605-885-6320 sandlake.fws.gov



Waterfowl Hunting Regulations

Waterfowl hunting is not allowed on Sand Lake National Wildlife Refuge.

Road rights-of-way

- Road rights-of-way adjacent to the refuge are open to hunting except for the closed roads listed below.
- Legally taken waterfowl may be retrieved (unarmed) from within a zone 100 yards inside the refuge boundary, extending along the entire perimeter of the refuge. The end of the retrieval zone is unmarked.

The following road rights-of-way are closed to hunting:

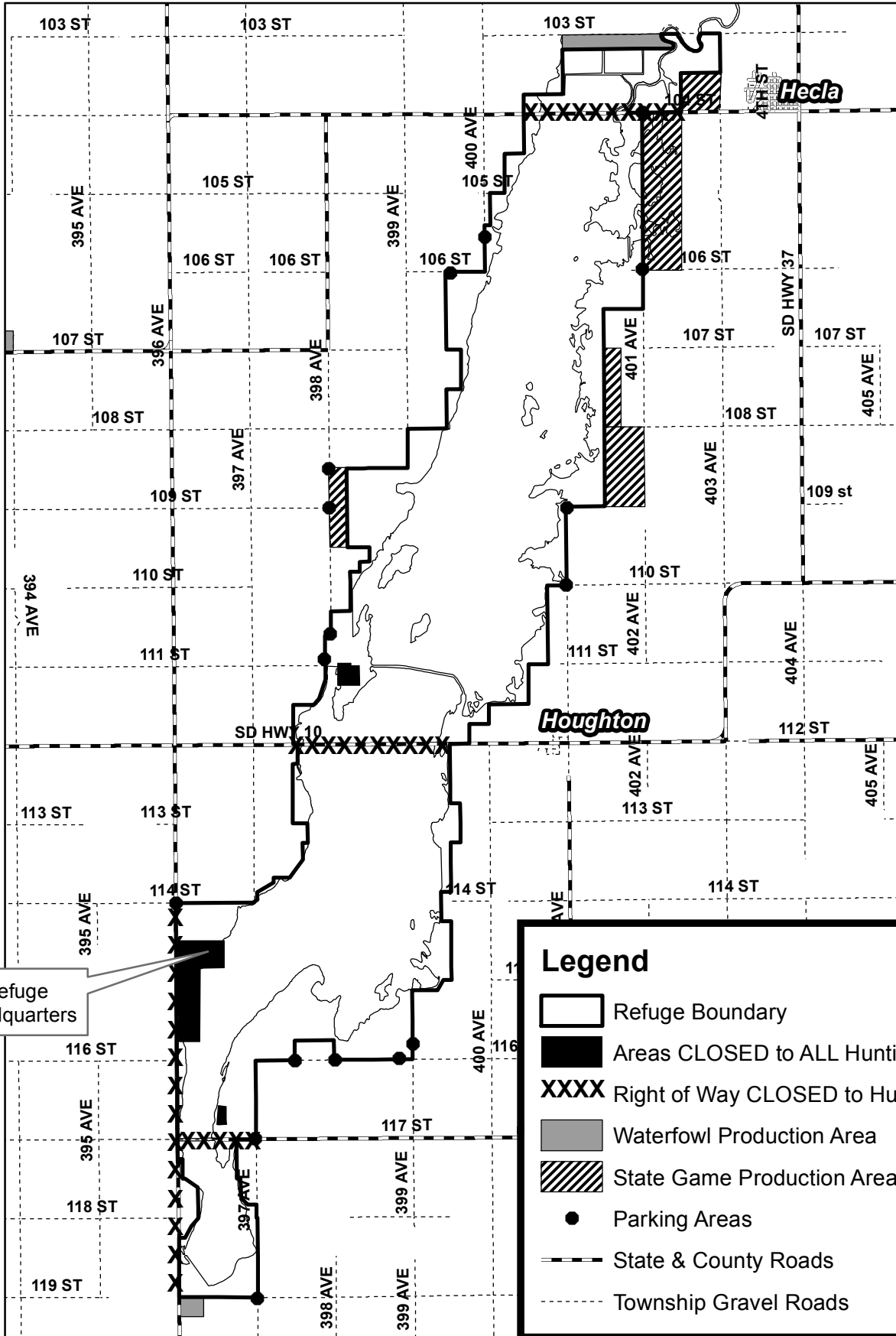
- Brown County Highway 16 from the south refuge boundary and extending five (5) miles north to 114th Street.
- State Highway 10 as it crosses the refuge.
- Brown County Highway 5 as it crosses the refuge (Hecla Grade).
- The section of 117th Street as it crosses the refuge and marked on the reverse map (Weismantel Grade).
- Those waterfowl hunting in road rights-of-ways are encouraged, but not required, to park their vehicles in a designated parking area.

Reminders:

- Use only non-toxic shot.
- All hunters age 16 and over must have a current federal duck stamp.
- All guns must be unloaded and cased if driving on interior refuge roads.











Waterfowl Hunting Map



Refuge Headquarters

Legend

-  Refuge Boundary
-  Areas CLOSED to ALL Hunting
-  Right of Way CLOSED to Hunting
-  Waterfowl Production Area
-  State Game Production Area
-  Parking Areas
-  State & County Roads
-  Township Gravel Roads



Designated CLOSED Areas are Posted