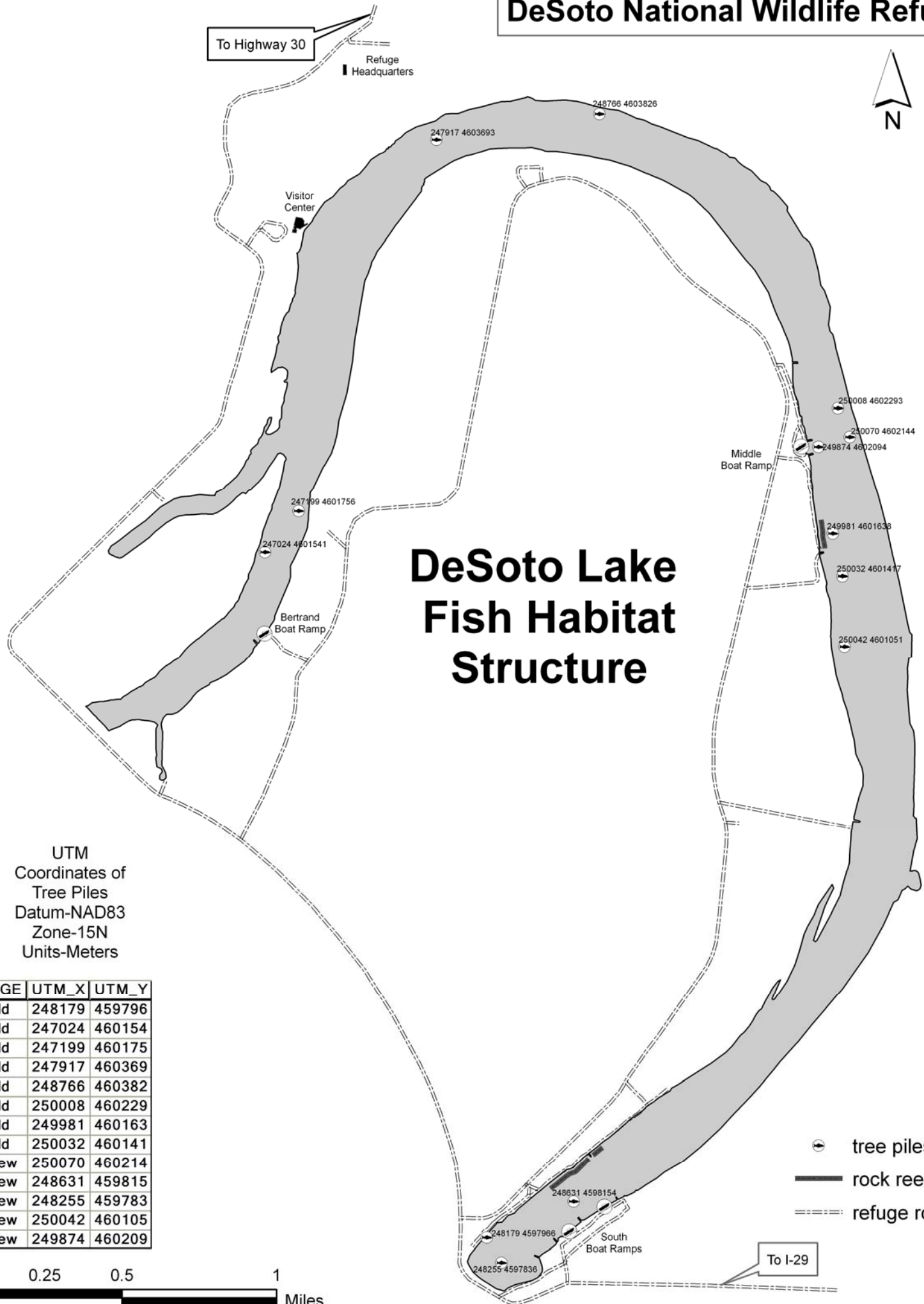


# DeSoto National Wildlife Refuge




To Highway 30  
 Refuge Headquarters

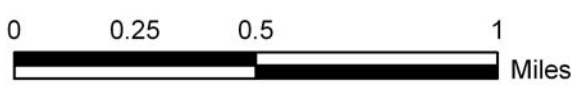


## DeSoto Lake Fish Habitat Structure

UTM  
 Coordinates of  
 Tree Piles  
 Datum-NAD83  
 Zone-15N  
 Units-Meters

AGE	UTM_X	UTM_Y
Old	248179	459796
Old	247024	460154
Old	247199	460175
Old	247917	460369
Old	248766	460382
Old	250008	460229
Old	249981	460163
Old	250032	460141
New	250070	460214
New	248631	459815
New	248255	459783
New	250042	460105
New	249874	460209

-  tree piles
-  rock reefs
-  refuge roads



To I-29