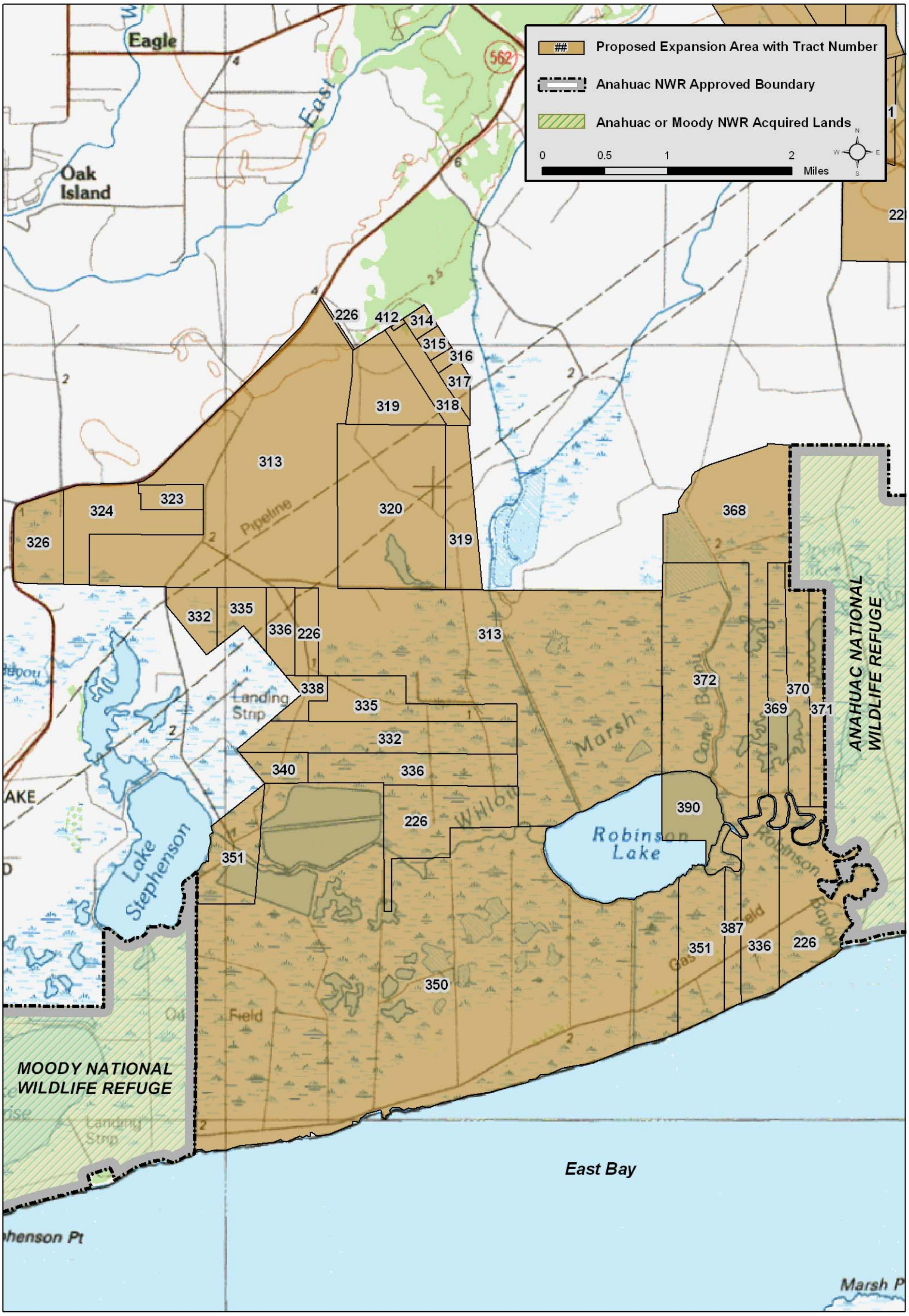
Proposed Expansion Area with Tract Number
Anahuac NWR Approved Boundary
Anahuac or Moody NWR Acquired Lands
0 0.5 1 2 Miles
Eagle
Oak Island
East
Pipeline
Landing Strip
Lake Stephenson
Robinson Lake
Marsh
Willow
Cane Bayou
Robinson Bayou
Gas Field
Field
ANAHUAC NATIONAL WILDLIFE REFUGE
MOODY NATIONAL WILDLIFE REFUGE
East Bay
Marsh P
226
412
314
315
316
317
318
319
313
320
323
324
326
332
335
336
338
340
351
350
368
372
370
369
371
390
387

U.S. Fish & Wildlife Service

MAP #2B

Anahuac National Wildlife Refuge

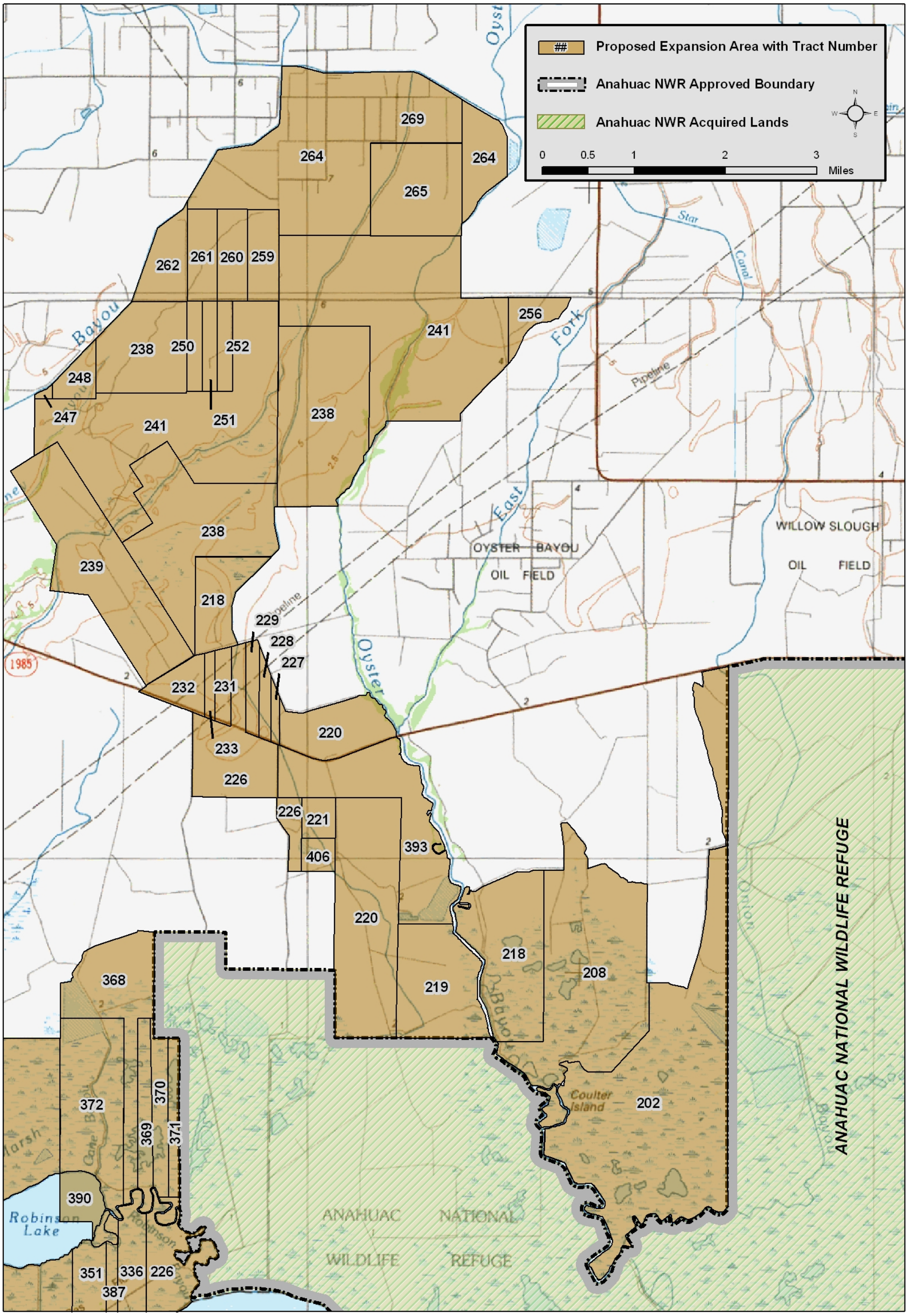

Anahuac National Wildlife Refuge

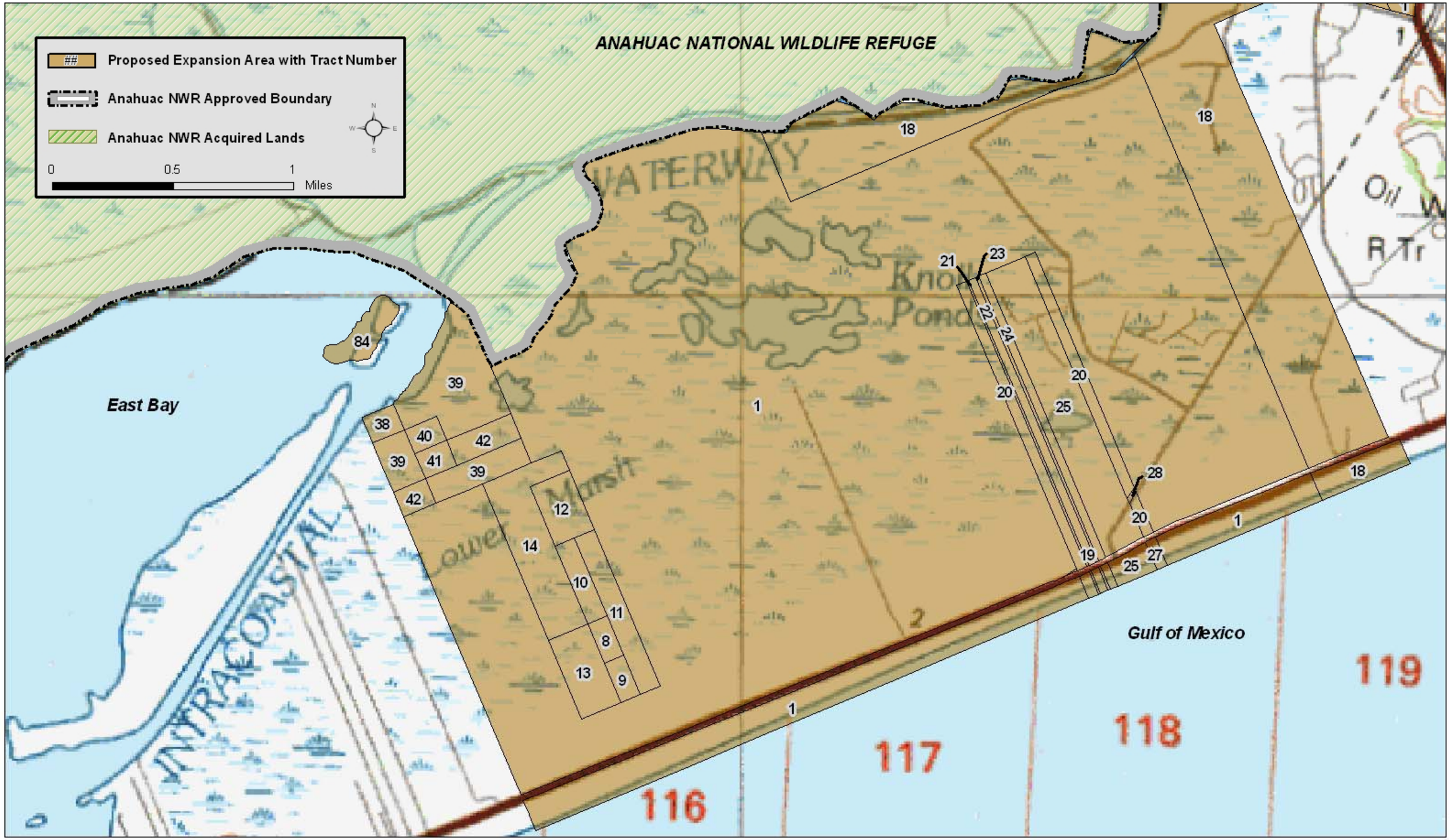

U.S. Fish & Wildlife Service

MAP #2D

Anahuac National Wildlife Refuge

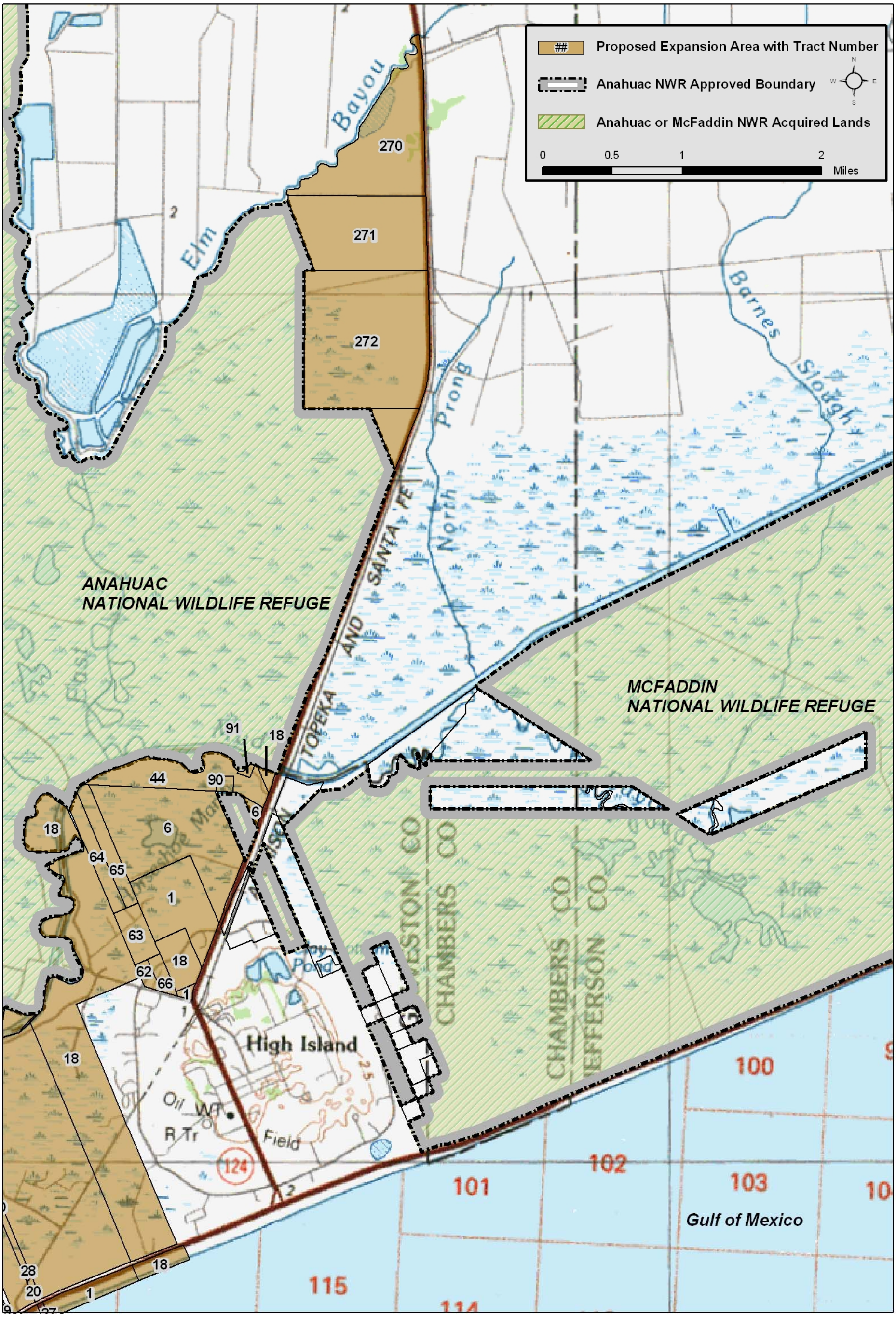

Anahuac NWR Expansion Proposal (Alternative C)
Land Ownership List

TRACT	NAME	MAP #	DEEDED ACRES	PRIORITY	PARCEL TAX ID
227	Abshier, Mary	2B	71.00	2	00027-00600-00000-320001
27	Binder, Scott	2C	3.00	2	0120-0009-0000-000
39	Black, S.R.	2C	101.00	2	0644-0002-0000-000
406	Blackwell, John	2B	179.83	1	00010-00700-00000-430001
90	Borrow, Claude	2D	9.00	2	0659-0001-0000-000
63	Bowers, Ruth	2D	50.00	2	6117-0000-0004-001
91	BP Pipeline Inc.	2D	5.17	2	0659-0003-0000-000
38	Brothers of Christian	2C	11.00	2	0644-0001-0000-000
350	Brown Foundation	2A	5430.00	1	00405-00100-00100-420001, 00211-00100-00100-420001, 00097-00200-00200-480001, 00099-00100-00400-480001, 00097-00100-00100-480001, 00415-00100-00100-490001, 00317-00100-00100-490001, 00359-00100-00100-490001, 00158-00100-00100-690001, 00203-00100-00100-490001, 00032-00100-00100-670001, 00200-00100-00100-490001, 00200-00100-00200-490001, 00201-00100-00100-490001, 00184-00100-00100-490001
351	Brown Foundation, *et al.,*	2A	901.00	1	00207-00100-00300-490001, 00207-00100-00400-490001, 00207-00100-00200-490001, 00207-00100-00100-490001, 00099-00200-00200-480001, 00099-00200-00300-480001, 00099-00200-00100-480001
324	Carey, Nathan	2A	436.10	2	00021-02000-00100-420001, 00021-02000-00200-420001, 00021-02000-00300-420001, 00021-02000-00700-420001, 00021-02100-00100-420001, 00021-02100-00200-420001, 00021-02100-00300-420001, 00021-02100-00400-420001, 00021-02000-00800-420001, 00021-02000-00900-420001, 00021-02000-01000-420001,

Anahuac NWR Expansion Proposal (Alternative C)
Land Ownership List

TRACT	NAME	MAP #	DEEDED ACRES	PRIORITY	PARCEL TAX ID
324	Carey, Nathan Continued	2A	436.10	2	00021-02000-01100-420001
42	Carmona, Frank	2C	31.00	2	0644-0005-0000-000, 0644-0005-0001-000
9	Carrutherrs, William	2C	10.00	2	0062-0002-0000-000
369	Citizens Bank	2A	201.00	1	00259-00300-00100-430001, 00006-00802-00000-430001, 00283-00300-00100-430001
220	Cline, Jared	2B	2178.00	1 & 2	00010-00400-00000-430001, 00027-00700-00000-320001
11	Cobbs, Phyllis	2C	40.00	2	0062-0004-0000-000
44	Cockburn Esate, Dorothy	2D	119.00	2	0659-0002-0000-000
219	Daniel Dror	2B	736.00	1	00010-00300-00000-430001
221	Dawson, Berta	2B	194.00	1	00010-00500-00000-430001
371	Dyer, Mary	2A	201.00	1	00259-00500-00100-430001, 00283-00500-00100-430001
21	Eastham, Genevieve	2C	9.00	2	0120-0003-0000-000
19	Edgar, Eunice	2C	1.00	2	0120-0001-0000-000
270	Edwards, W	2D	915.00	1	00302-00500-00100-300001
269	Exxon Mobil Corp	2B	1.00	2	00443-00200-00100-180001
313	Ezer, *et al.,* Charles	2A	4691.50	1 & 2	00384-00100-00200-420001, 00332-00100-00200-420001, 00211-00200-00200-420001, 00211-00200-00100-420001, 00392-00100-00100-430001, 00392-00100-00200-430001, 00258-00200-00100-430001, 00258-00200-00200-430001, 00403-00100-00200-420001, 00403-00100-00100-420001, 00404-00100-00200-420001, 00404-00100-00100-420001, 00402-00100-00200-420001, 00402-00100-00100-420001, 00397-00100-00200-420001, 00397-00100-00100-420001, 00385-00100-00100-420001, 00385-00100-00200-420001, 00332-00100-00100-420001, 00343-00100-00100-420001, 00323-00100-00100-420001, 00323-00100-00000-420001, 00343-00100-00200-420001,

Anahuac NWR Expansion Proposal (Alternative C)
Land Ownership List

TRACT	NAME	MAP #	DEEDED ACRES	PRIORITY	PARCEL TAX ID
313	Ezer, *et al.,* Charles CONTINUED	2A	4691.50	1 & 2	00384-00100-00100-420001, 00021-00200-00100-420001, 00021-00200-00200-420001
272	Finch, Myrna	2D	639.00	1	00296-00100-00100-300001
368	Fitzgerald, Jewel	2A	1777.00	1	00259-00200-00100-430001, 00006-00803-00000-430001, 00006-00700-00000-320001, 00283-00200-00100-430001
372	Fitzgerald, *et al.,* Stephen	2A	1038.57	1	00006-00804-00000-430001, 00006-00804-00100-430001, 00006-00804-00400-430001, 00006-00804-00700-430001, 00006-00804-00600-430001, 00006-00804-00500-430001, 00006-00804-00200-430001, 00006-00804-00300-430001, 00258-00300-00700-430001, 00259-00100-00500-430001, 00259-00100-00300-430001, 00259-00100-00200-430001, 00259-00100-00100-430001, 00259-00100-00400-430001, 00258-00300-00800-430001, 00258-00300-00500-430001, 00258-00300-00200-430001, 00258-00300-00100-430001, 00258-00300-00600-430001, 00258-00300-00300-430001, 00258-00300-00400-430001, 00259-00100-00600-430001, 00259-00100-00800-430001, 00259-00100-00700-430001, 00392-00200-00200-430001, 00283-00100-00500-430001, 00283-00100-00600-430001, 00283-00100-00300-430001, 00283-00100-00200-430001, 00283-00100-00100-430001, 00283-00100-00400-430001, 00283-00100-00700-430001, 00283-00100-00800-430001, 00392-00200-00500-430001, 00392-00200-00600-430001, 00392-00200-00300-430001, 00392-00200-00800-430001, 00392-00200-00100-430001,

Anahuac NWR Expansion Proposal (Alternative C)
Land Ownership List

TRACT	NAME	MAP #	DEEDED ACRES	PRIORITY	PARCEL TAX ID
372	Fitzgerald, *et al.,* Stephen CONTINUED	2A	1038.57	1	00392-00200-00400-430001, 00392-00200-00700-430001, 00392-00200-00200-430001, 00392-00200-00800-430001, 00392-00200-00700-430001, 00392-00200-00600-430001, 00392-00200-00100-430001, 00392-00200-00300-430001, 00392-00200-00400-430001, 00392-00200-00500-430001
14	Freeman, Eugene	2C	90.00	2	0062-0005-0002-000
260	Fugger, Edward	2B	213.00	2	00447-00100-00300-270001
326	Gau, Henry	2A	202.00	1 & 2	00021-02700-00100-420001, 00160-00100-00100-420001
323	Gau, *et al.,* LC	2A	64.77	2	00021-02000-01600-420001, 00021-02000-00600-420001, 00021-02000-00500-420001, 00021-02000-00400-420001
318	Gill Estate, *et al.,*	2A	126.00	2	00161-00200-00400-330001, 00161-00200-01300-330001, 00161-00200-01200-330001, 00161-00200-01100-330001, 00161-00200-00300-330001, 00161-00200-00600-330001, 00161-00200-00700-330001, 00161-00200-00500-330001, 00161-00200-00900-330001, 00161-00200-00800-330001, 00161-00200-00200-330001, 00161-00200-01000-450001, 00161-00200-00100-330001
66	Gordon, John	2D	8.00	2	6117-0000-0019-001
319	Gorton, Louise	2A	455.00	2	00161-00900-00100-330001, 00256-00100-00600-420001
261	Haynes, J	2B	214.00	2	00447-00100-00200-270001
338	Henry, Peggy	2A	13.00	1	00254-00200-00100-420001
1	Holt Partners LTD	2C & 2D	3992.00	1 & 2	0023-0001-0001-000, 3805-0000-0002-005, 3093-0007-0000-013, 0188-0001-0001-000, 0166-0002-0001-000, 0166-0001-0000-010, 0165-0001-0001-000, 0074-0001-0001-000, 0061-0001-0001-000,

Anahuac NWR Expansion Proposal (Alternative C)
Land Ownership List

TRACT	NAME	MAP #	DEEDED ACRES	PRIORITY	PARCEL TAX ID
1	Holt Partners LTD CONTINUED	2C & 2D	3992.00	1 & 2	0062-0006-0001-000, 0073-0001-0001-000
41	Hoppe, Viola	2C	10.00	2	0644-0004-0000-000
335	Hughes, *et al.,* W.E.	2A	383.00	1	00254-00600-00200-420001, 00254-00600-00300-420001, 00254-00600-00100-420001, 00254-00600-00400-420001, 00254-00600-00500-420001, 00255-00100-00500-420001, 00255-00100-00300-420001, 00255-00100-00200-420001, 00255-00100-00100-420001, 00257-00100-00100-420001, 00257-00100-00300-420001, 00257-00100-00500-420001, 00257-00100-00400-420001
316	Humphrey, Will	2A	15.00	2	00161-00400-00100-330001
12	J & B Sausage Company Inc.	2C	30.00	2	0062-0005-0000-000
231	Jackson, James	2B	72.00	2	00027-00100-00100-320001, 00027-00100-00200-320001
233	Jackson, William	2B	85.00	2	00027-00400-00200-320001
317	Jackson Family, *et al.,* %Elga Jackson	2A	10.11	2	00161-00500-00300-330001, 00161-00500-00400-330001, 00161-00500-00100-330001, 00161-00500-00200-330001, 00161-00500-00600-033001, 00161-00500-00500-330001, 00161-00500-00700-033001,
218	Jackson Family, *et al.,* %Guy C Jackson III	2B	2586.35	2	00010-00100-00100-430001, 00010-00100-00200-430001, 00010-00100-00300-430001, 00010-00100-00400-430001, 00027-00900-00100-320001, 00027-00900-00200-320001, 00027-00900-00300-320001, 00027-00900-00400-320001, 00027-00900-00500-320001
208	Jackson, *et al.,* Felix	2B	2974.50	1 & 2	00375-00200-00100-440001, 00371-00100-00100-440001, 00373-00200-00100-440001, 00376-00100-00100-440001, 00362-00200-00100-440001, 00362-00200-00100-440001, 00357-00100-00100-310001,

Anahuac NWR Expansion Proposal (Alternative C)
Land Ownership List

TRACT	NAME	MAP #	DEEDED ACRES	PRIORITY	PARCEL TAX ID
208	Jackson, *et al.,* Felix CONTINUED	2B	2974.50	1 & 2	00357-00100-00200-310001, 00469-00100-00200-490001, 00469-00100-00100-490001, 00469-00100-00300-490001, 00469-00100-00400-490001, 00195-00100-00200-420001, 00195-00100-00300-420001, 00195-00100-00400-420001, 00195-00100-00100-420001
229	Jackson, James & Granberry Family	2B	96.00	2	00027-00500-00200-320300, 00027-00500-00200-320400, 00027-00500-00200-320200, 00027-00500-00200-320001
250	Jenkins, B.	2B	107.00	2	00127-00100-00200-270001
251	Jenkins, W	2B	107.00	2	00127-00100-00300-270001
252	Jenkins Family	2B	108.00	2	00127-00100-00500-270001, 00127-00100-00400-270001, 00127-00100-00100-270001
22	Johnson, Sidney	2C	30.00	2	0120-0004-0000-000
314	Johnson, *et al.,* Madison	2A	3.00	2	00161-00700-00200-330001, 00161-00700-00300-330001, 00161-01800-00500-330001, 00161-00700-00100-330001, 00161-00700-00500-330001, 00161-00700-00400-330001
20	Kane, John	2C	75.00	2	0120-0002-0000-000, 0120-0008-0000-000
8	Keyes, Carolyn	2C	10.00	2	0062-0001-0000-000
64	Labelle Properties Ltd.	2D	44.00	2	6117-0000-0006-000
256	Labelle Properties Ltd., *et al.,*	2B	8183.77	1 & 2	300275-001000-4, 300275-001002-0, 300273-002000-8, 300273-001000-9, 300273-002002-4, 300500-001000-5, 300500-002000-4, 300500-002002-0, 300274-001000-7, 300274-002000-6, 300274-002002-2, 300272-001000-1, 300272-003000-9, 300272-004000-8, 300272-004002-4, 300272-005000-7,

Anahuac NWR Expansion Proposal (Alternative C)
Land Ownership List

TRACT	NAME	MAP #	DEEDED ACRES	PRIORITY	PARCEL TAX ID
256	Labelle Properties Ltd., *et al.,* CONTINUED	2B	8183.77	1 & 2	300272-006000-6, 300271-001000-3, 300271-002000-2, 300271-002002-8 00148-00100-00100-280001, 00148-00100-00100-280100, 00148-00100-00200-280001, 00148-00100-00200-280100, 00148-00100-00200-280200, 00148-00100-00200-280300, 00148-00100-00400-280001, 00148-00100-00600-280001, 00148-00100-00300-280001, 00148-00100-00500-280001, 300008-002000-8, 300008-002002-4, 300008-003000-7, 300730-001000-8, 300730-001050-3, 300730-002000-7, 300729-001000-0, 300729-001050-5, 300729-002000-9, 300504-001000-7, 300504-001050-2, 300504-002000-6, 300503-001000-9, 300503-001050-4, 300503-002000-8, 300299-001000-4, 300299-001002-0, 300299-002000-3,
202	Lagow Family	2B	4306.93	1 & 2	00349-00100-00300-310001, 00349-00100-00500-310001, 00349-00100-00400-310001, 00030-00500-00000-310100, 00030-00500-00200-310001, 00030-00500-00000-310200, 00030-00500-00300-310001, 00030-00500-00000-310300, 00030-00500-00400-310001, 00373-00100-00300-440001, 00373-00100-00500-440001, 00373-00100-00400-440001, 00373-00100-00100-440001, 00374-00200-00400-440001, 00374-00200-00500-440001,

Anahuac NWR Expansion Proposal (Alternative C)
Land Ownership List

TRACT	NAME	MAP #	DEEDED ACRES	PRIORITY	PARCEL TAX ID
202	Lagow Family CONTINUED	2B	4306.93	1 & 2	00374-00200-00300-440001, 00374-00200-00100-440001, 00372-00100-00300-440001, 00372-00100-00500-440001, 00372-00100-00400-440001, 00375-00100-00300-440001, 00375-00100-00500-440001, 00375-00100-00400-440001, 00362-00300-00300-440001, 00362-00300-00500-440001, 00362-00300-00400-440001, 00362-00300-00100-440001, 00362-00300-00200-720001, 00376-00200-00300-440001, 00376-00200-00500-440001, 00376-00200-00400-440001, 00361-00300-00300-440001, 00361-00300-00500-440001, 00361-00300-00400-440001
370	Lansford, B	2A	201.00	1	00259-00400-00100-430001, 00283-00400-00100-430001, 00006-00801-00000-430001
259	Mayes, Ella	2B	211.00	2	00447-00100-00100-270001
62	McLean, Marr	2D	8.00	2	6117-0000-0001-001
65	Mecom, John	2D	50.00	2	6117-0000-0011-000
320	Meredith, Bonnie	2A	724.88	2	00021-00100-00100-420001
265	Middleton, David	2B	640.00	2	00137-00200-00200-180001
241	Middleton, John	2B	5133.00	2	00429-00100-00400-270001, 00446-00100-00100-270001, 00132-00100-00100-270001, 00444-00100-00100-270001, 00131-00100-00100-270001, 00127-00200-00100-270001, 00128-00100-00100-270001, 00130-00100-00100-270001, 00301-00100-00100-270001, 00456-00100-00100-270001
264	Middleton, Triphene & John	2B	3166.78	2	00449-00100-00000-180001, 00138-00100-00100-180001, 00443-00100-00100-180001, 00136-00100-00100-180001, 00445-00100-00100-180001, 00445-00100-00200-180001
239	Middleton, *et al.,* John	2B	1629.00	2	00034-04801-00000-330001, 00034-04801-00200-330001,

Anahuac NWR Expansion Proposal (Alternative C)
Land Ownership List

TRACT	NAME	MAP #	DEEDED ACRES	PRIORITY	PARCEL TAX ID
239	Middleton, *et al.,* John CONTINUED	2B	1629.00	2	00034-04900-00100-330001, 00034-04900-00300-320001
238	Middleton, John & White, James	2B	3664.00	2	00429-00100-00100-270001, 00429-00100-00500-270001, 00453-00100-00100-270001, 00453-00100-00300-270001, 00450-00100-00100-270001, 00450-00100-00300-270001, 00452-00100-00100-270001, 00452-00100-00200-270001, 00451-00100-00100-270001, 00451-00100-00300-270001
28	Nini, Betty Minter	2C	1.00	2	0120-0010-0000-000
315	North, *et al.,* Adelia	2A	25.00	2	00161-00300-00100-330001, 00161-00300-00300-330001, 00161-00300-00200-330001
336	Richardson, Joyce	2A	777.00	1	00254-00400-00100-420001, 00186-00100-00200-480001, 00257-00300-00100-420001, 00255-00300-00100-420001
340	Richardson Fly Revocable Trust	2A	66.67	1	00254-00400-00100-420001
24	Rink, Wilson	2C	30.00	2	0120-0006-0000-000
412	Roberts, Virgie	2A	0.50	2	00161-01800-00500-330001
390	Robinson Lak	2A	250.00	1	00392-00400-00100-430001
393	Rowe, Mary & Walden, Wright	2B	846.00	1	00010-00200-00000-430001, 00010-00200-00200-430001, 00010-00200-00100-430001, 00027-01000-00000-320001, 00027-01000-00100-320001, 00027-01000-00200-320001
228	Schott, *et al.,* John	2B	96.00	2	00027-00200-00200-320100, 00027-00200-00200-320001, 00027-00200-00200-320200
387	Schwarz, Christian	2A	94.00	1	00186-00100-00100-480001

Anahuac NWR Expansion Proposal (Alternative C)
Land Ownership List

TRACT	NAME	MAP #	DEEDED ACRES	PRIORITY	PARCEL TAX ID
332	Schwarz, *et al.,* Carroll	2A	572.14	1	00254-00300-00100-420100, 00254-00300-00100-420001, 00254-00300-00100-420110, 00254-00300-00200-420001, 00254-00300-00200-420100, 00254-00300-00200-420110, 00255-00200-00100-420001, 00255-00200-00100-420100, 00255-00200-00100-420200, 00257-00200-00100-420100, 00257-00200-00100-420001
232	Smith, Max	2B	170.00	2	00027-00100-00000-320001, 00027-00400-00100-320001, 00409-00200-00100-320100, 00409-00200-00100-320001
6	Smith, Estate, Charlotte	2D	604.50	1 & 2	0053-0054-0000-000, 3093-0008-0000-100, 3093-0006-0000-050, 3093-0005-0000-100
10	Spencer, Eugene	2C	20.00	2	0062-0003-0000-000
247	Stanley, Octavia	2B	301.98	2	00129-00100-00200-270001
40	Stubbs Family Limited	2C	10.00	2	0644-0003-0000-000
18	Taylor, Betty	2C & 2D	1443.74	1 & 2	0081-0001-0000-003, 0144-0001-0000-003, 0188-0001-0000-004, 3805-0000-0002-004, 0066-0002-0000-003, 0041-0001-0000-004
248	Tinnerman, Trustee, William II	2B	316.46	2	00129-00100-00100-270001
23	Topp, Evadel	2C	10.00	2	0120-0005-0000-000
84	Unknown owner	2C	0.00	1	UNKNOWN
2	Voorheis, Alexis	2C	1.00	2	0023-0002-0000-000
25	Watts, William	2C	157.00	2	0120-0007-0000-000
262	White, Betty Ann	2B	223.90	2	00133-00100-00100-270001
271	White, William	2D	232.00	1	00355-00100-00300-300001

Anahuac NWR Expansion Proposal (Alternative C)
Land Ownership List

TRACT	NAME	MAP #	DEEDED ACRES	PRIORITY	PARCEL TAX ID
226	Wilborn, Carroll	2A	1856.60	1 & 2	00027-00800-00000-320001, 00006-00200-00100-320001, 00006-00100-00100-320001, 00231-00100-00000-330001, 00186-00300-00100-480001, 00185-00100-00100-480001, 00255-00400-00100-420001, 00027-00300-00000-320001, 00254-00100-00100-420001, 00257-00400-00100-420001
226	Wilborn, Carroll	2B	1856.60	1 & 2	00027-00800-00000-320001, 00006-00200-00100-320001, 00006-00100-00100-320001, 00231-00100-00000-330001, 00186-00300-00100-480001,
226	Wilborn, Carroll CONTINUED	2B	1856.60	1 & 2	00185-00100-00100-480001, 00255-00400-00100-420001, 00027-00300-00000-320001, 00254-00100-00100-420001, 00257-00400-00100-420001
13	Wisrodt, A.V.	2C	40.00	2	0062-0005-0001-000