APPENDIX B

MAPS

THIS PAGE LEFT INTENTIONALLY BLANK

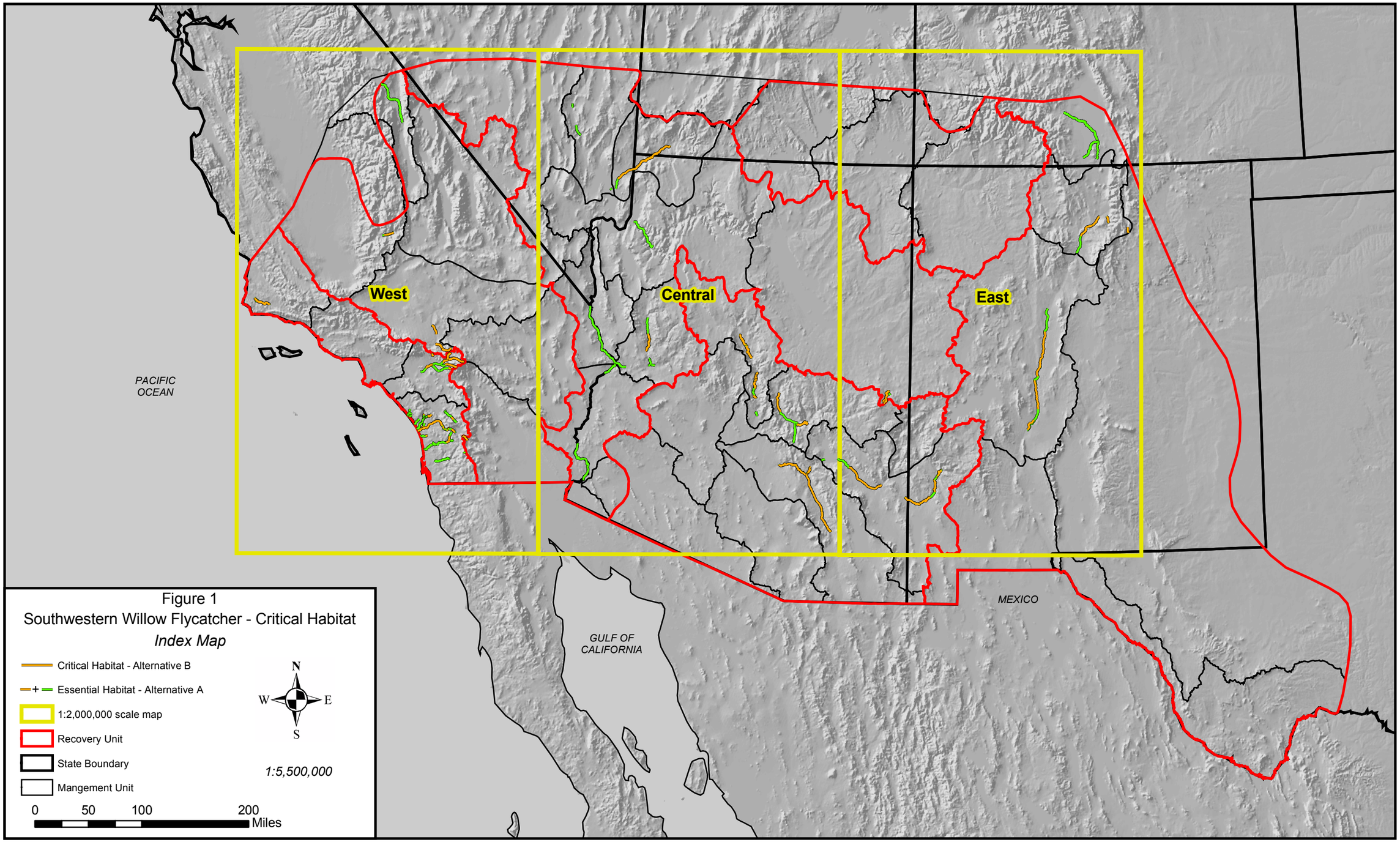

Figure 1
Southwestern Willow Flycatcher - Critical Habitat
Index Map

THIS PAGE LEFT INTENTIONALLY BLANK

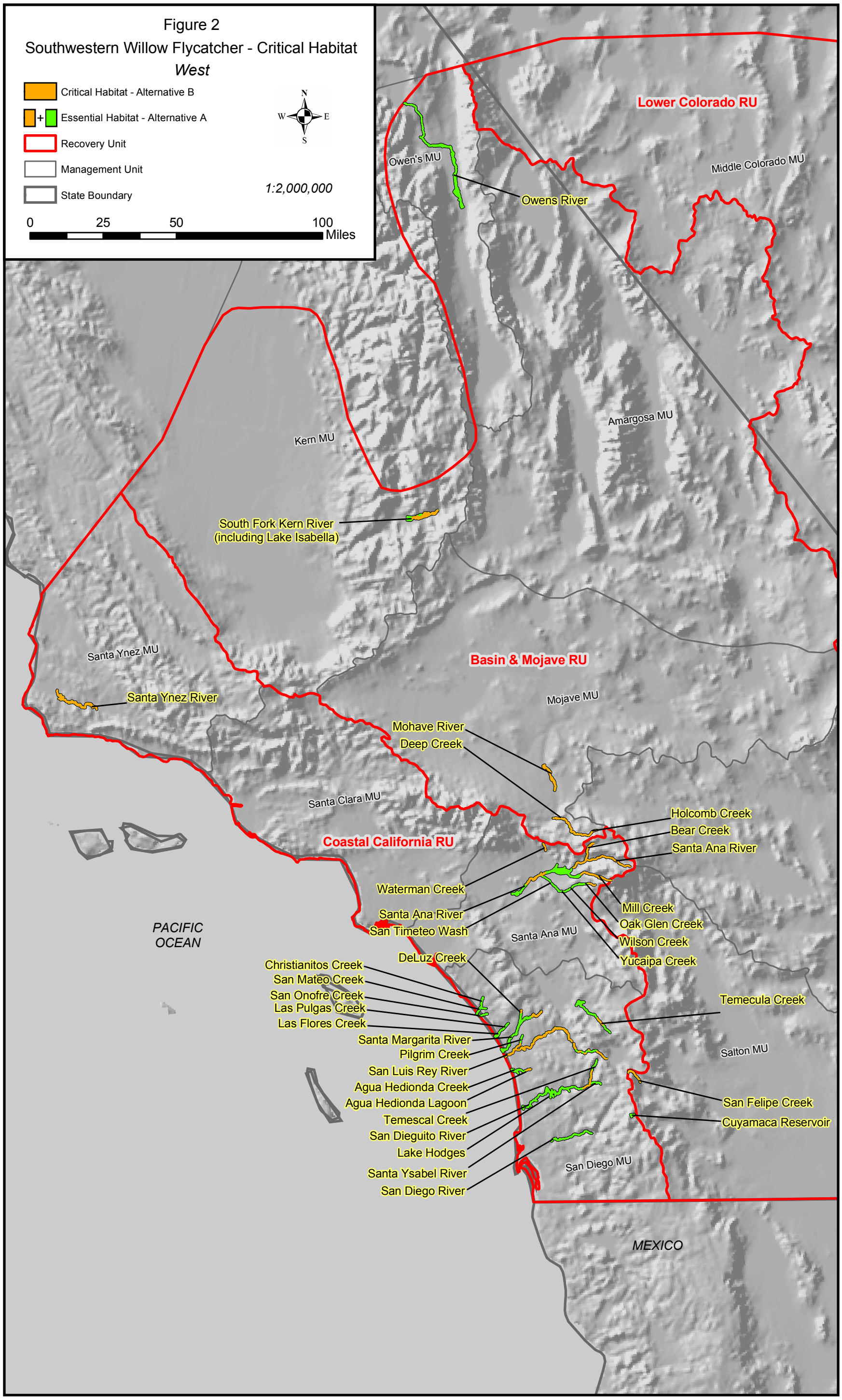
Figure 2
Southwestern Willow Flycatcher - Critical Habitat
West
Critical Habitat - Alternative B
Essential Habitat - Alternative A
Recovery Unit
Management Unit
State Boundary
N
W
E
S
1:2,000,000
0
25
50
100
Miles
Lower Colorado RU
Owen's MU
Owens River
Middle Colorado MU
Kern MU
Amargosa MU
South Fork Kern River
(including Lake Isabella)
Santa Ynez MU
Santa Ynez River
Basin & Mojave RU
Mojave MU
Mohave River
Deep Creek
Santa Clara MU
Holcomb Creek
Bear Creek
Santa Ana River
Coastal California RU
Waterman Creek
Santa Ana River
San Timeteo Wash
Mill Creek
Oak Glen Creek
Wilson Creek
Yucaipa Creek
Santa Ana MU
PACIFIC
OCEAN
DeLuz Creek
Christianitos Creek
San Mateo Creek
San Onofre Creek
Las Pulgas Creek
Las Flores Creek
Temecula Creek
Santa Margarita River
Pilgrim Creek
Salton MU
San Luis Rey River
Agua Hedionda Creek
Agua Hedionda Lagoon
Temescal Creek
San Dieguito River
Lake Hodges
Santa Ysabel River
San Diego River
San Felipe Creek
Cuyamaca Reservoir
San Diego MU
MEXICO

THIS PAGE LEFT INTENTIONALLY BLANK

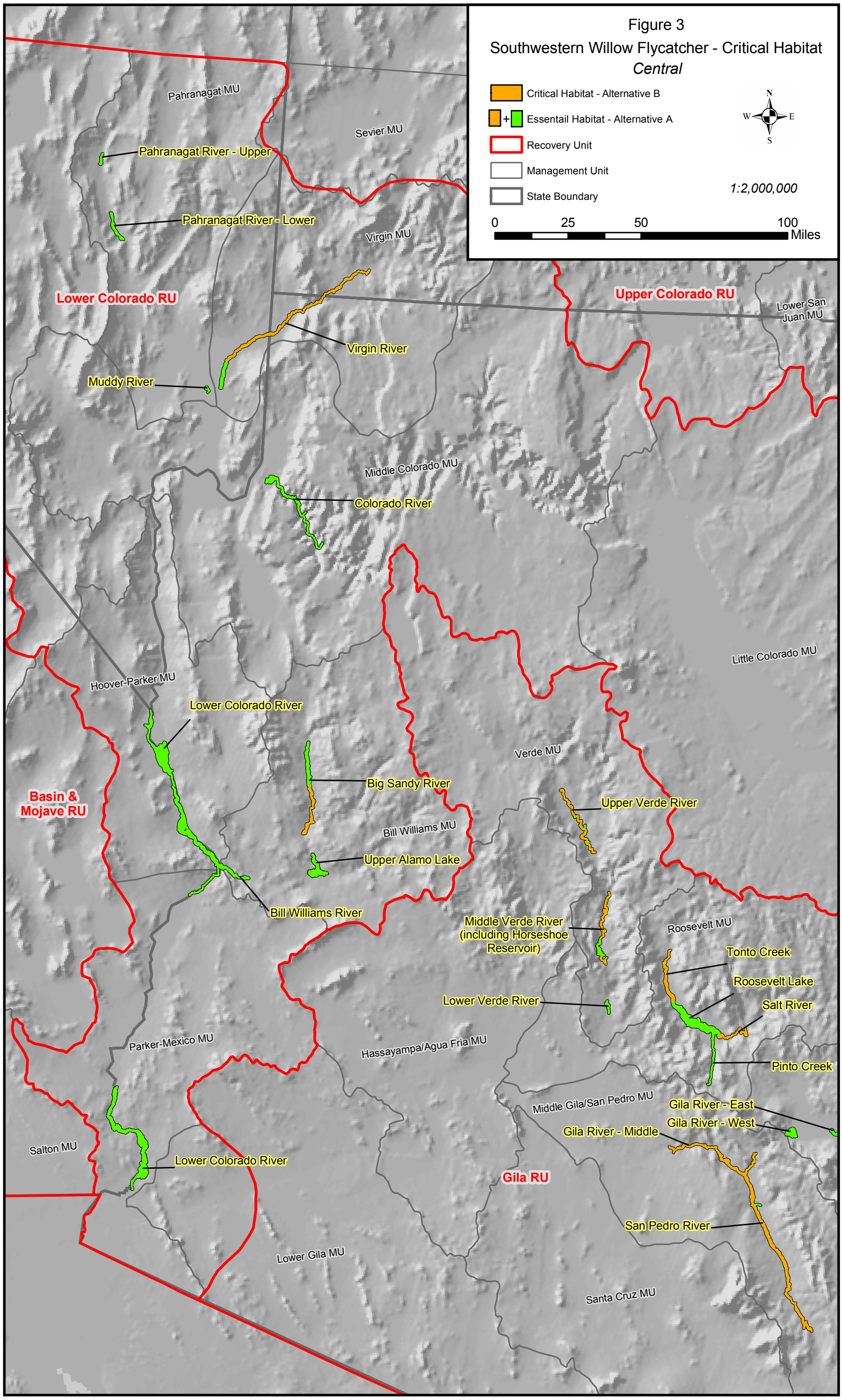

Figure 3
Southwestern Willow Flycatcher - Critical Habitat
Central

THIS PAGE LEFT INTENTIONALLY BLANK

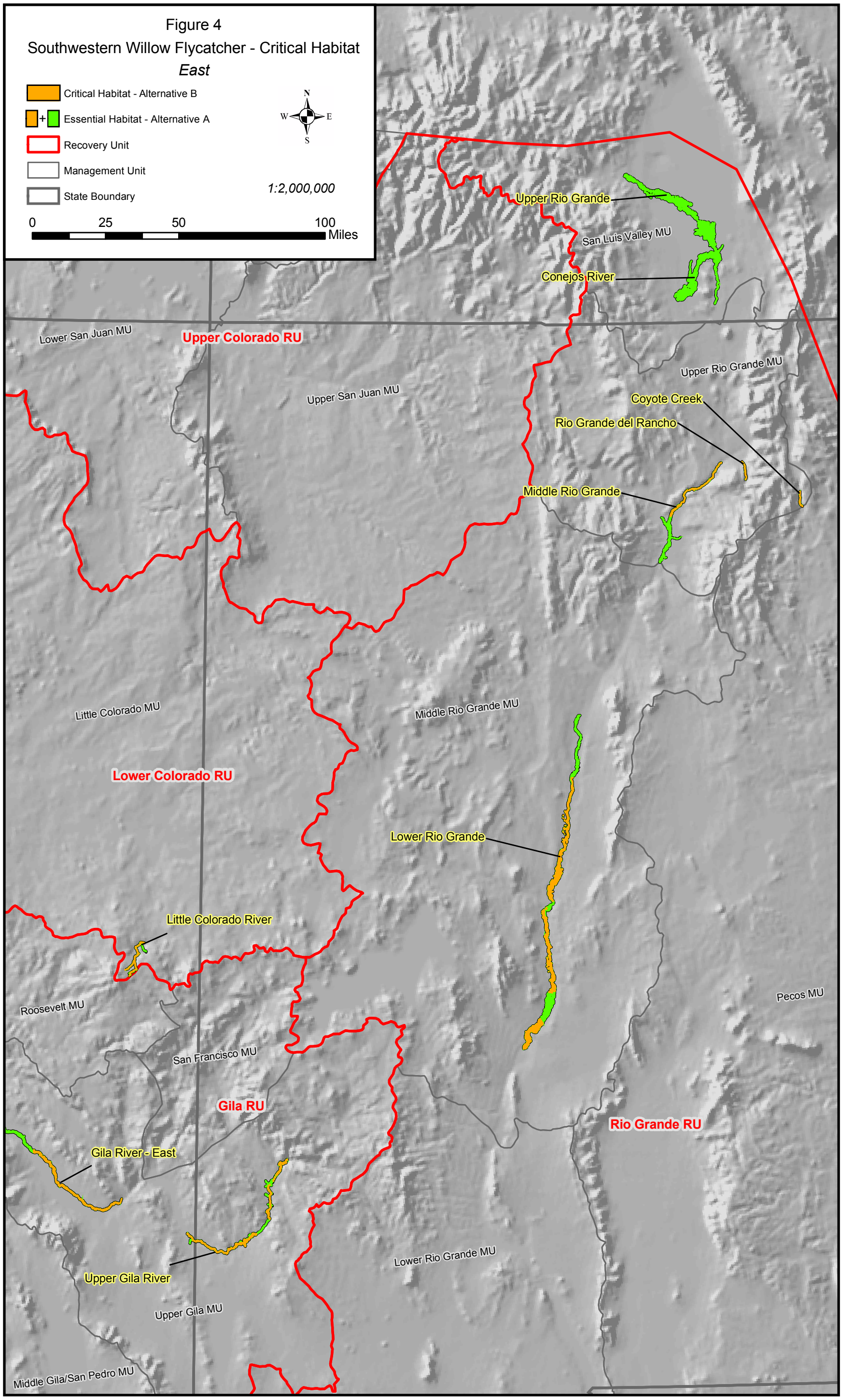
Figure 4
Southwestern Willow Flycatcher - Critical Habitat
East
Critical Habitat - Alternative B
Essential Habitat - Alternative A
Recovery Unit
Management Unit
State Boundary
N
W
E
S
1:2,000,000
0
25
50
100
Miles
Upper Rio Grande
San Luis Valley MU
Conejos River
Lower San Juan MU
Upper Colorado RU
Upper San Juan MU
Upper Rio Grande MU
Coyote Creek
Rio Grande del Rancho
Middle Rio Grande
Little Colorado MU
Middle Rio Grande MU
Lower Colorado RU
Lower Rio Grande
Little Colorado River
Roosevelt MU
Pecos MU
San Francisco MU
Gila RU
Rio Grande RU
Gila River - East
Lower Rio Grande MU
Upper Gila River
Upper Gila MU
Middle Gila/San Pedro MU

THIS PAGE LEFT INTENTIONALLY BLANK