ELIDA, NEW MEXICO - TEXAS

NATIONAL WETLANDS INVENTORY

30 X 60 MINUTE SERIES (WETLANDS)

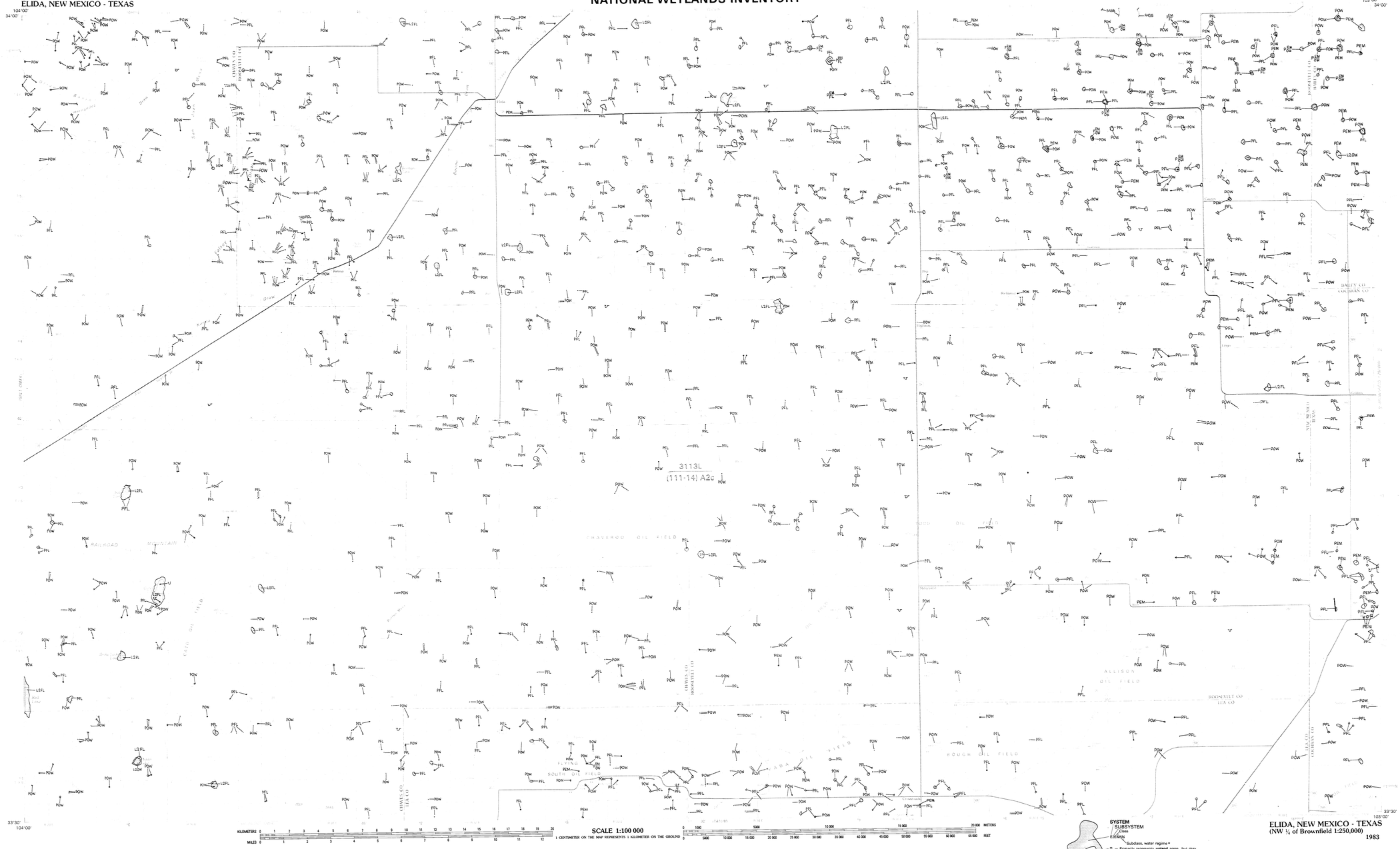

WETLAND LEGEND

M MARINE
1 SUBTIDAL
OW Open Water/Unknown Bottom
RB Rock Bottom
UB Unconsolidated Bottom
AB Aquatic Bed
RF Reef

M MARINE
2 INTERTIDAL
AB Aquatic Bed
RF Reef
FL Flat
RS Rocky Shore
BB Beach/Bar

E ESTUARINE
1 SUBTIDAL
OW Open Water/Unknown Bottom
RB Rock Bottom
UB Unconsolidated Bottom
AB Aquatic Bed
RF Reef

E ESTUARINE
2 INTERTIDAL
AB Aquatic Bed
RF Reef
FL Flat
SS Streambed
RS Rocky Shore
BB Beach/Bar
EM Emergent
SS Scrub/Shrub
FO Forested

R RIVERINE
1 TIDAL
EM Emergent (Nonpersistent)
OW Open Water/Unknown Bottom
RB Rock Bottom
UB Unconsolidated Bottom
AB Aquatic Bed
FL Flat
SS Streambed
RS Rocky Shore
BB Beach/Bar

R RIVERINE
2 LOWER PERENNIAL
EM Emergent (Nonpersistent)
OW Open Water/Unknown Bottom
RB Rock Bottom
UB Unconsolidated Bottom
AB Aquatic Bed
FL Flat
SS Streambed
RS Rocky Shore
BB Beach/Bar

R RIVERINE
3 UPPER PERENNIAL
OW Open Water/Unknown Bottom
RB Rock Bottom
UB Unconsolidated Bottom
AB Aquatic Bed
FL Flat
SS Streambed
RS Rocky Shore
BB Beach/Bar

R RIVERINE
4 INTERMITTENT
OW Open Water/Unknown Bottom
RB Rock Bottom
UB Unconsolidated Bottom
AB Aquatic Bed
FL Flat
SS Streambed
RS Rocky Shore
BB Beach/Bar

L LACUSTRINE
1 LIMNETIC
OW Open Water/Unknown Bottom
RB Rock Bottom
UB Unconsolidated Bottom
AB Aquatic Bed

L LACUSTRINE
2 LITTORAL
OW Open Water/Unknown Bottom
RB Rock Bottom
UB Unconsolidated Bottom
AB Aquatic Bed
FL Flat
RS Rocky Shore
BB Beach/Bar
EM Emergent (Nonpersistent)

P PALUSTRINE
NO SUBSYSTEMS
OW Open Water/Unknown Bottom
RB Rock Bottom
UB Unconsolidated Bottom
AB Aquatic Bed
FL Flat
ML Moss/Lichen
EM Emergent
SS Scrub/Shrub
FO Forested

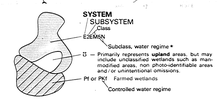

2311 L Ecoregion *
(x-3) A1 Land-surface form *

***SOURCES OF ADDITIONAL INFORMATION**

- Ecoregion—U.S. Forest Service
- Land Surface Form—U.S. Geological Survey
- Subclass and Water Regime—U.S. Fish and Wildlife Service

Other information concerning the wetland resources depicted on this document may be available, contact: Regional Director (AR/ES) Region II U.S. Fish and Wildlife Service P.O. Box 1306 Albuquerque, New Mexico 87103

ELIDA, NEW MEXICO - TEXAS
(NW ¼ of Brownfield 1:250,000)
1983

Elida
NEW MEXICO - TEXAS

1:100 000 — Scale Map of

National Wetlands Inventory

- Wetland classifications
- Highways, roads and other manmade structures
- Water features
- Geographic names

FISH & WILDLIFE SERVICE

1983

Produced by the United States Fish and Wildlife Service

Wetland classifications from 1:80,000 scale color infrared aerial photographs taken 1977 and other source data.

Projection and 10 000-meter grid, zone 13,
Universal Transverse Mercator
50 000-foot grid ticks based on New Mexico coordinate system, east zone,
and Texas coordinate system, north central zone
1927 North American datum

To place on the predicted North American Datum 1983, move the projection lines 6 meters south and 46 meters east

SPECIAL NOTE

This document was prepared primarily by stereoscopic analysis of high altitude aerial photographs. Wetlands were identified on the photographs based on vegetation, visible hydrology, and geography in accordance with **Classification of Wetlands and Deep Water Habitats of the United States** (Cowardin et al. 1979). Wetlands were delineated at a scale of 1:80,000 on 1977 color infrared aerial photographs. The aerial photographs typically reflect conditions during the specific year and season when they were taken. In addition, there is a margin of error inherent in the use of the aerial photography. Also, the boundaries of the wetlands depicted have been rounded to the nearest meter as a result of a revision of the wetland boundaries established through photographic interpretation. In addition, some small wetlands and those obscured by dense forest cover may not be included on this document.

Federal, State and local regulatory agencies with jurisdiction over wetlands may define and delineate wetlands differently than the National Wetlands Inventory. There is no attempt, in either the design or products of this inventory, to define the limits of proprietary jurisdiction of any Federal, State or local government or to establish the geographical scope of the regulatory jurisdiction of any Federal, State or local agency over wetlands. As a result, the activities or conditions within or adjacent to wetland areas should seek the advice of appropriate Federal, State or local agencies concerning specific agency regulatory programs and proprietary jurisdictions that may affect such activities.

CONVERSION TABLE	
Meters	Feet
1	3.2808
2	6.5617
3	9.8425
4	13.1234
5	16.4042
6	19.6850
7	22.9659
8	26.2467
9	29.5276
10	32.8084

To convert meters to feet multiply by **3.2808**
To convert feet to meters multiply by **0.3048**

DECLINATION DIAGRAM



UTM grid convergence (GN) and 1983magnetic declination (MN) at center of map. Diagram is approximate

ADJOINING MAPS

1 Fort Sumner
2 Clovis
3 Melrose
4 Salt Creek
5 Lovington
6 Roswell
7 Tatum
8 Brownfield