Okefenokee
National Wildlife Refuge

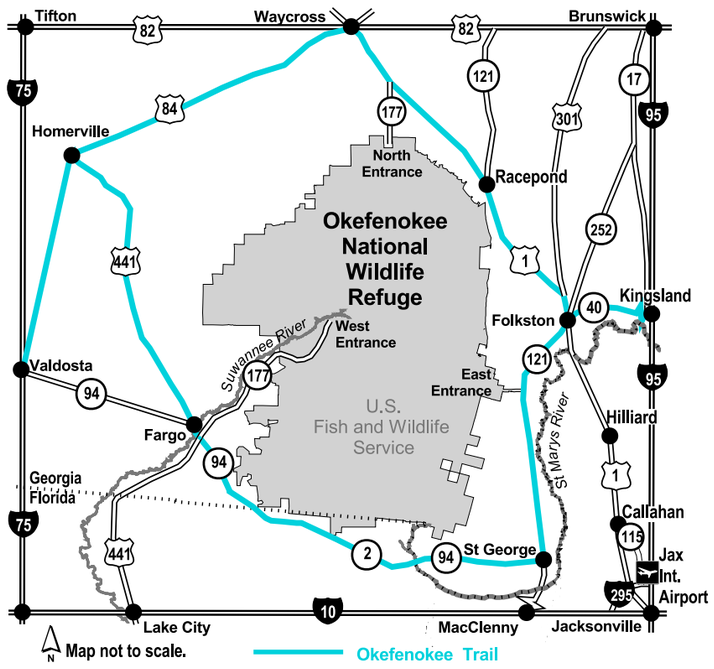

- Refuge Boundary
- Visitor Center
- Information
- Amphitheater
- Cafe
- Hiking Trail
- Picnic Area
- Boat Launch
- Viewing Area
- Fishing
- Historic Site
- Cabins
- Campground
- Trailer Sites
- Restrooms
- Day Use Shelter
- Overnight Shelter/Site
- Wildlife Drive
- Hiking Trail
- Boardwalk
- Motorboats/Canoes Allowed
- Canoe Only (Permit Required)
- Canoe Only (No Permit Required)
- Mile Markers
- Non-wilderness Uplands
- Wilderness Uplands
- Non-Wilderness Marsh
- Wilderness Marsh
- Wilderness Wetlands
- Other Refuge Wetlands
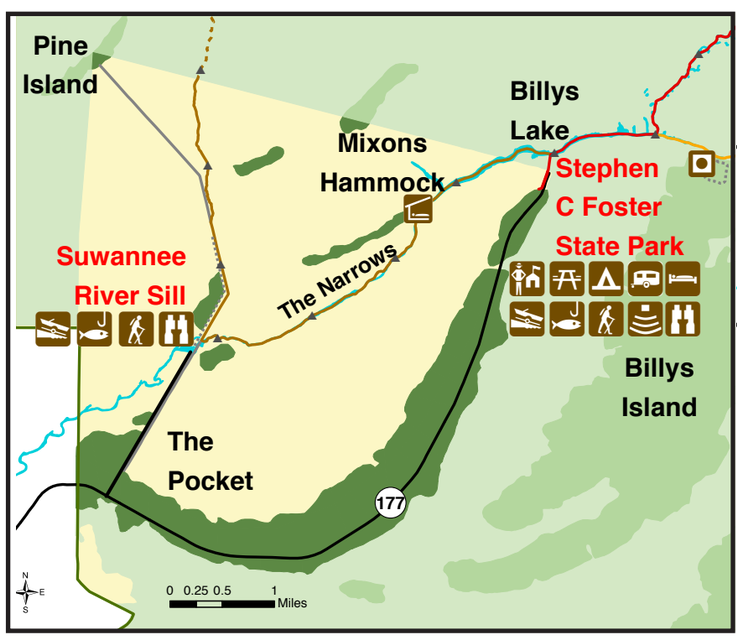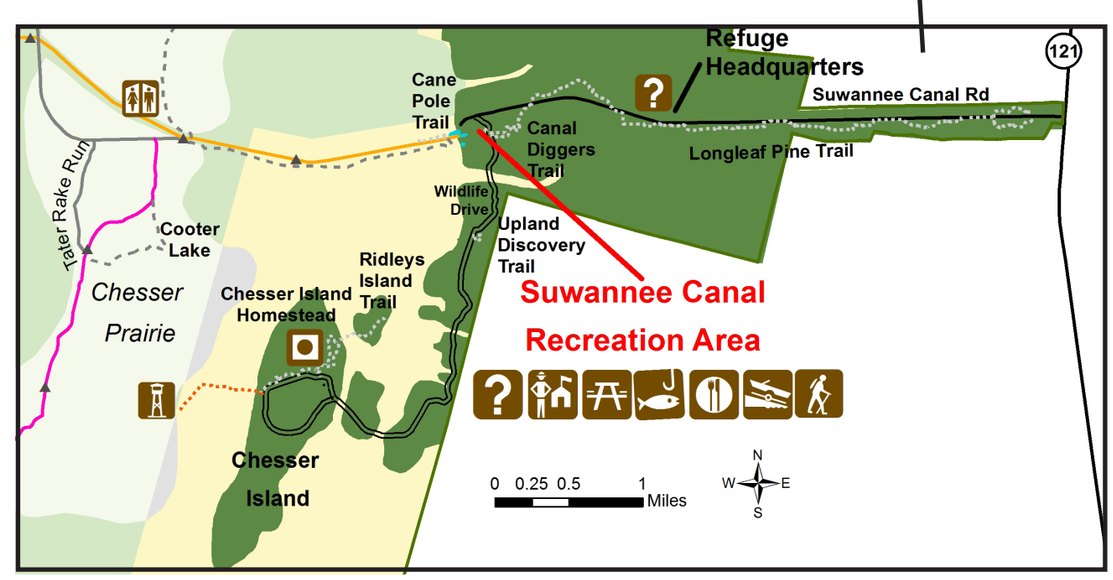
Okefenokee Swamp Park
Sapling Prairie
Maul Hammock
Double Lakes
Dinner Pond
Kingfisher Landing Entrance
Carter Prairie
Hickory Hammock
Big Water
Redbird Prairie
Durdin Prairie
Cravens Hammock
Minnies Island
Floyds Prairie
Territory Prairie
Floyds Island
Bluff Lake
Minnies Lake
Rowells Island
Pine Island
Mixons Hammock
Billys Lake
Suwannee River Sill Recreation Area
Stephen C Foster State Park
Canal Run
Chase Prairie
Round Top
The Pocket
Billys Island
Folkston
Mizell Prairie
Refuge Headquarters
Bugaboo Island
Honey Island
Honey Island Prairie
Coffee Bay
Suwannee River
Fargo
Chesser Prairie
Chesser Island
Suwannee Canal Recreation Area
Strange Island
Grand Prairie
Monkey Lake
Coward Lake Prairie
Blackjack Prairie
Blackjack Island
Gannet Lake
Number One Island
Mitchell Island
Sapp Prairie
Georgia
Florida
St Marys River
St George