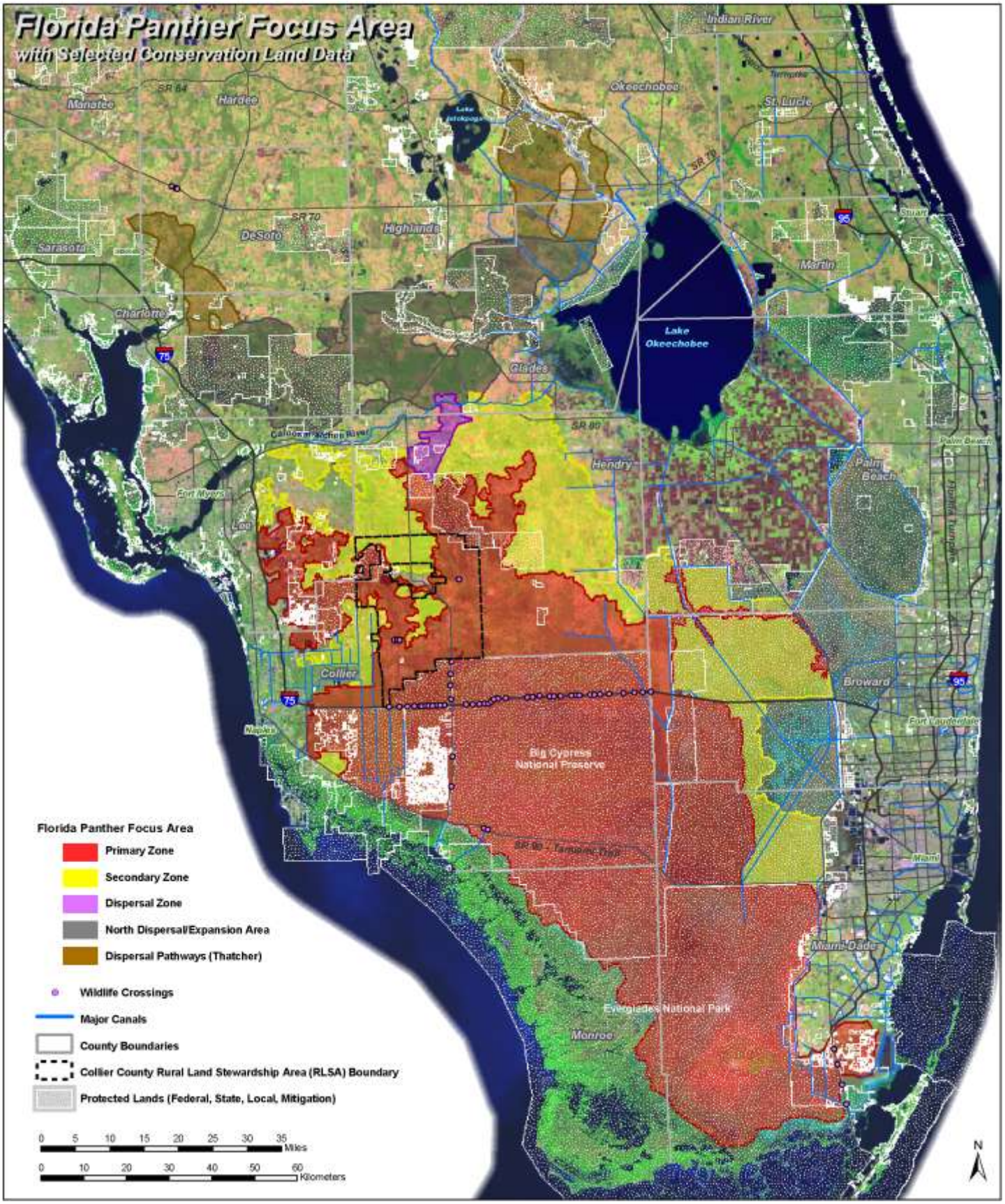
Florida Panther Focus Area
with Selected Conservation Land Data
Indian River
Okeechobee
St. Lucie
Manatee
Hardee
Lake Istokpoga
SR 64
SR 70
DeSoto
Highlands
Sarasota
Martin
Charlotte
Lake Okeechobee
Glades
SR 80
Caloosahatchee River
Hendry
Palm Beach
Fort Myers
Lee
Collier
Broward
Fort Lauderdale
Big Cypress National Preserve
SR 90 - Tamiami Trail
Miami
Miami-Dade
Everglades National Park
Monroe
Florida Panther Focus Area
Primary Zone
Secondary Zone
Dispersal Zone
North Dispersal/Expansion Area
Dispersal Pathways (Thatcher)
Wildlife Crossings
Major Canals
County Boundaries
Collier County Rural Land Stewardship Area (RLSA) Boundary
Protected Lands (Federal, State, Local, Mitigation)
0 5 10 15 20 25 30 35 Miles
0 10 20 30 40 50 60 Kilometers
N

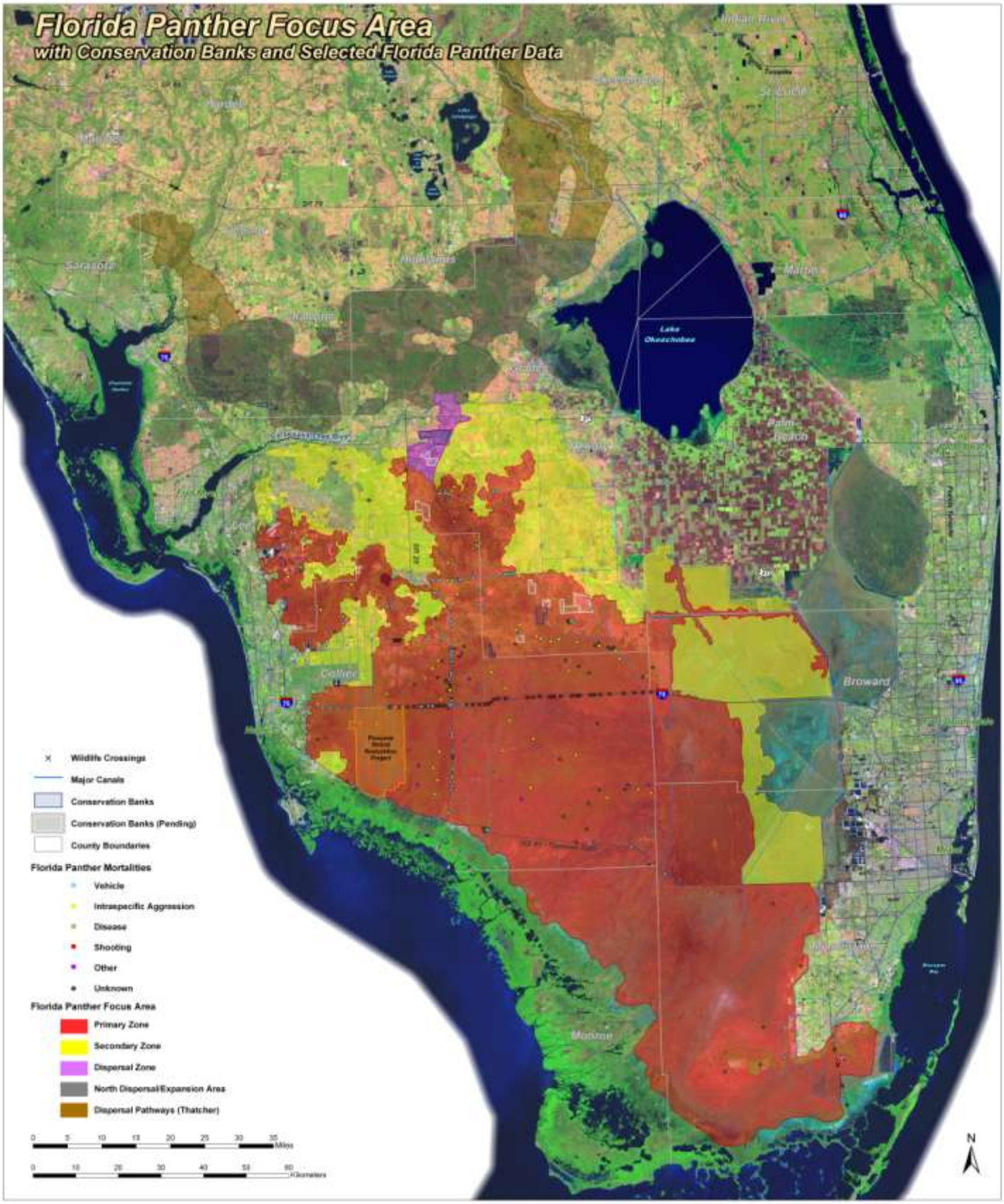
Florida Panther Focus Area
with Conservation Banks and Selected Florida Panther Data
Lake Okeechobee
Sarasota
Martin
Palm Beach
Collier
Broward
Monroe
Wildlife Crossings
Major Canals
Conservation Banks
Conservation Banks (Pending)
County Boundaries
Florida Panther Mortalities
Vehicle
Intraspecific Aggression
Disease
Shooting
Other
Unknown
Florida Panther Focus Area
Primary Zone
Secondary Zone
Dispersal Zone
North Dispersal/Expansion Area
Dispersal Pathways (Thatcher)
0 5 10 15 20 25 30 35 Miles
0 10 20 30 40 50 60 Kilometers
N

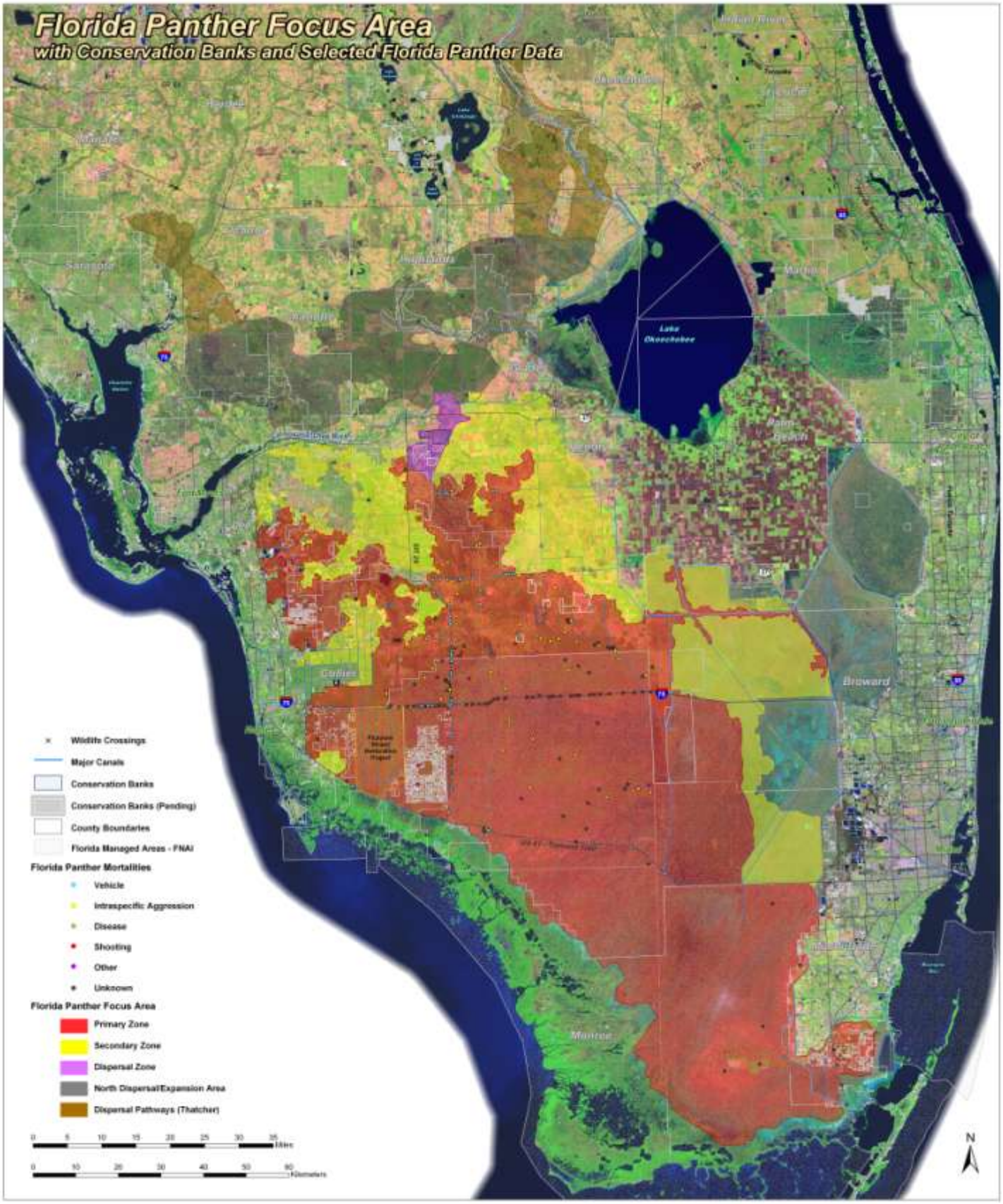
Florida Panther Focus Area
with Conservation Banks and Selected Florida Panther Data
Lake Okeechobee
Palm Beach
Broward
Collier
Monroe
Wildlife Crossings
Major Canals
Conservation Banks
Conservation Banks (Pending)
County Boundaries
Florida Managed Areas - FNAI
Florida Panther Mortalities
Vehicle
Intraspecific Aggression
Disease
Shooting
Other
Unknown
Florida Panther Focus Area
Primary Zone
Secondary Zone
Dispersal Zone
North Dispersal/Expansion Area
Dispersal Pathways (Thatcher)
0 5 10 15 20 25 30 35 Miles
0 10 20 30 40 50 60 Kilometers
N