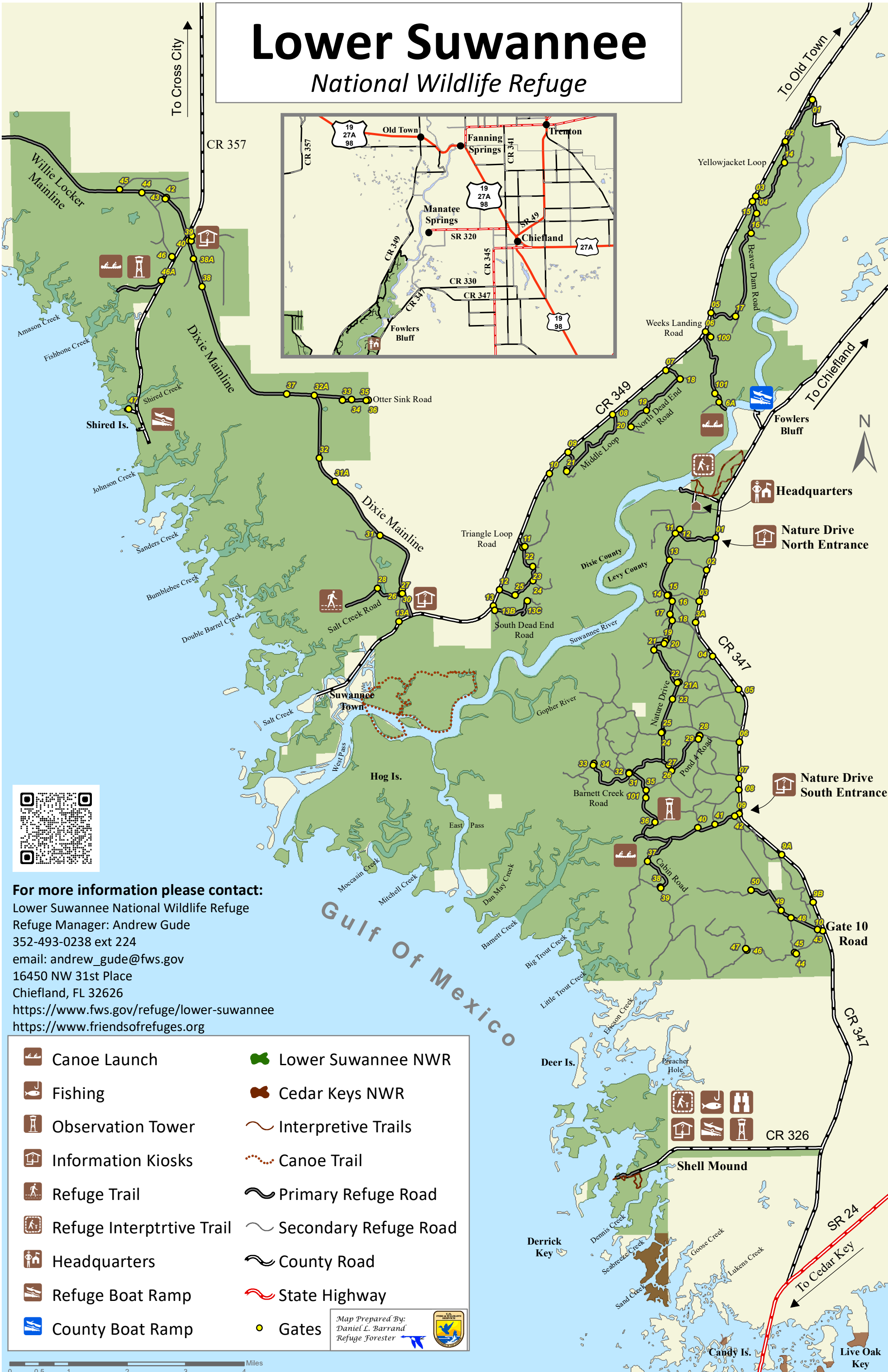




















# Lower Suwannee

## National Wildlife Refuge



**For more information please contact:**  
 Lower Suwannee National Wildlife Refuge  
 Refuge Manager: Andrew Gude  
 352-493-0238 ext 224  
 email: andrew\_gude@fws.gov  
 16450 NW 31st Place  
 Chiefland, FL 32626  
<https://www.fws.gov/refuge/lower-suwannee>  
<https://www.friendsofrefuges.org>

-  Canoe Launch
-  Fishing
-  Observation Tower
-  Information Kiosks
-  Refuge Trail
-  Refuge Interpretive Trail
-  Headquarters
-  Refuge Boat Ramp
-  County Boat Ramp
-  Lower Suwannee NWR
-  Cedar Keys NWR
-  Interpretive Trails
-  Canoe Trail
-  Primary Refuge Road
-  Secondary Refuge Road
-  County Road
-  State Highway
-  Gates

Map Prepared By:  
 Daniel L. Barrand  
 Refuge Forester

