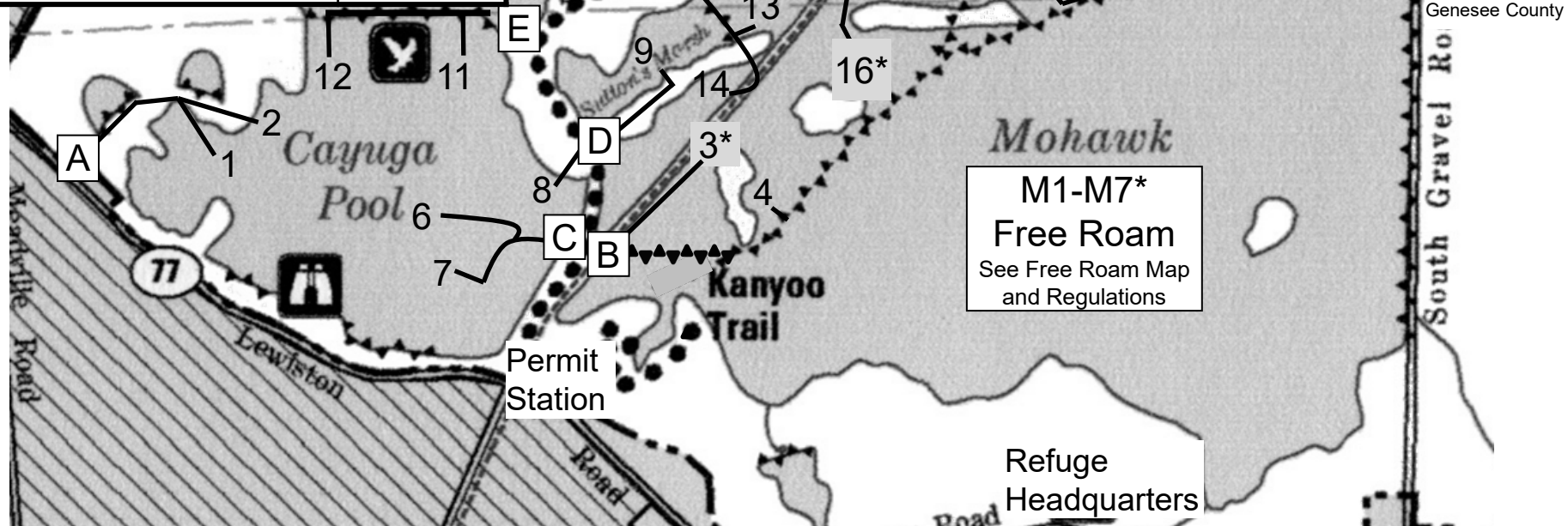


Iroquois National Wildlife Refuge Waterfowl Hunt Stands

63

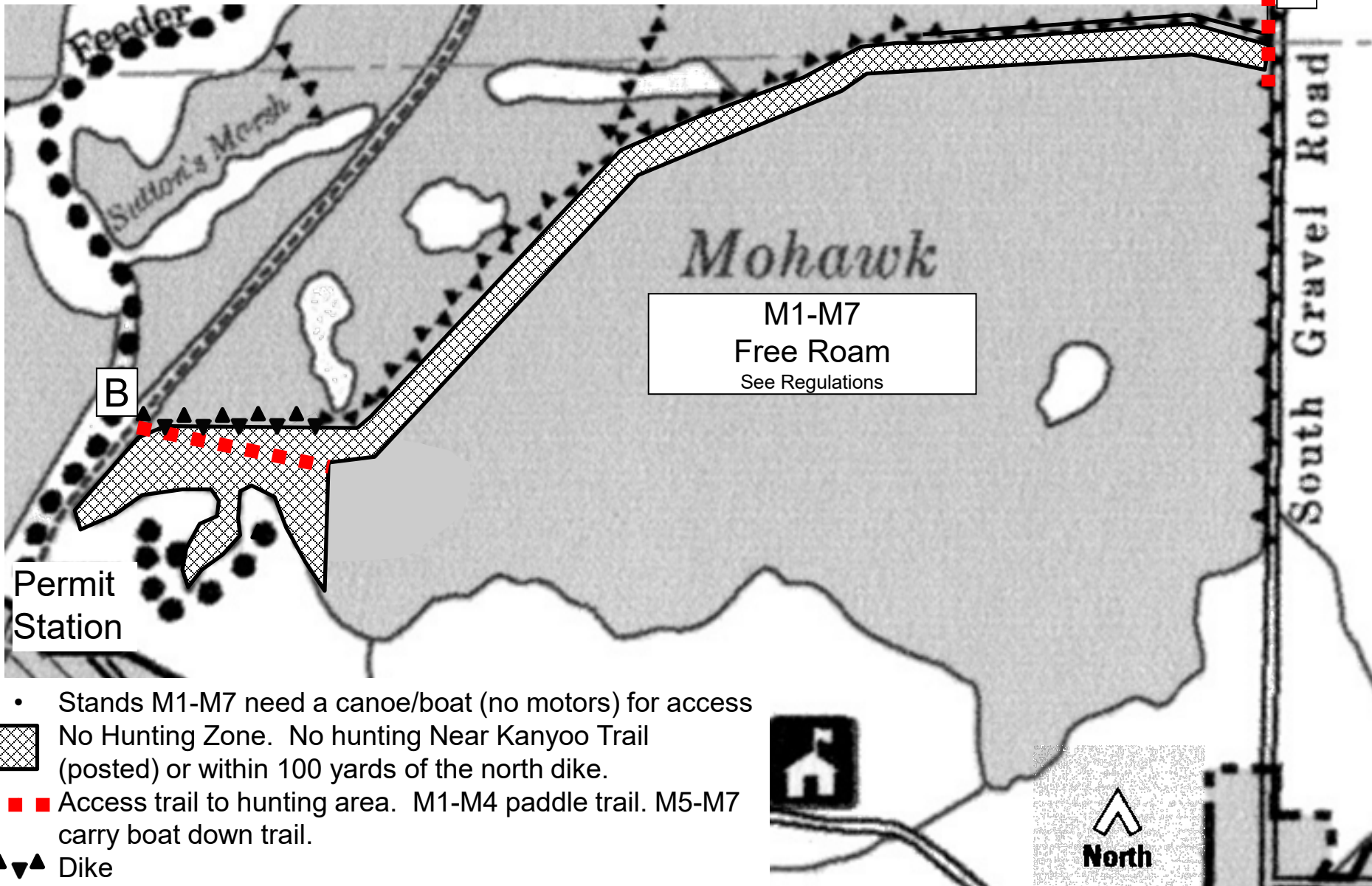


Parking Area	Stand #'s
Off Route 77	
A – 1.3 mi. Northwest of Permit Station	1,2
Off Feeder Road	
B – 0.5 mi. north of Permit Station	3,4 ,M1-M4
C – 0.55 mi. north of Permit Station	6,7
D – 0.75 mi. north of Permit Station	8,9
E – 1.0 mi. north of Permit Station	11,12
F – 1.4 mi. north of Permit Station	13,14
G – 1.8 mi. north of Permit Station	15,16
H – 2 mi. north of Permit Station	18-27
Off Rt. 63	
I – 0.2 mi. north of County Line	29-33, M5-M7
J – 0.9 mi. north of County Line	35,36





*Stands 3, 16, and M1-M7 need a canoe/boat (no motors) for access.
Some stands may not be available due to water and habitat conditions.

Iroquois National Wildlife Refuge Mohawk South Free Roam Stands



- Stands M1-M7 need a canoe/boat (no motors) for access

 No Hunting Zone. No hunting Near Kanyoo Trail (posted) or within 100 yards of the north dike.

 Access trail to hunting area. M1-M4 paddle trail. M5-M7 carry boat down trail.

 Dike

Some stands may not be available due to water and habitat conditions.