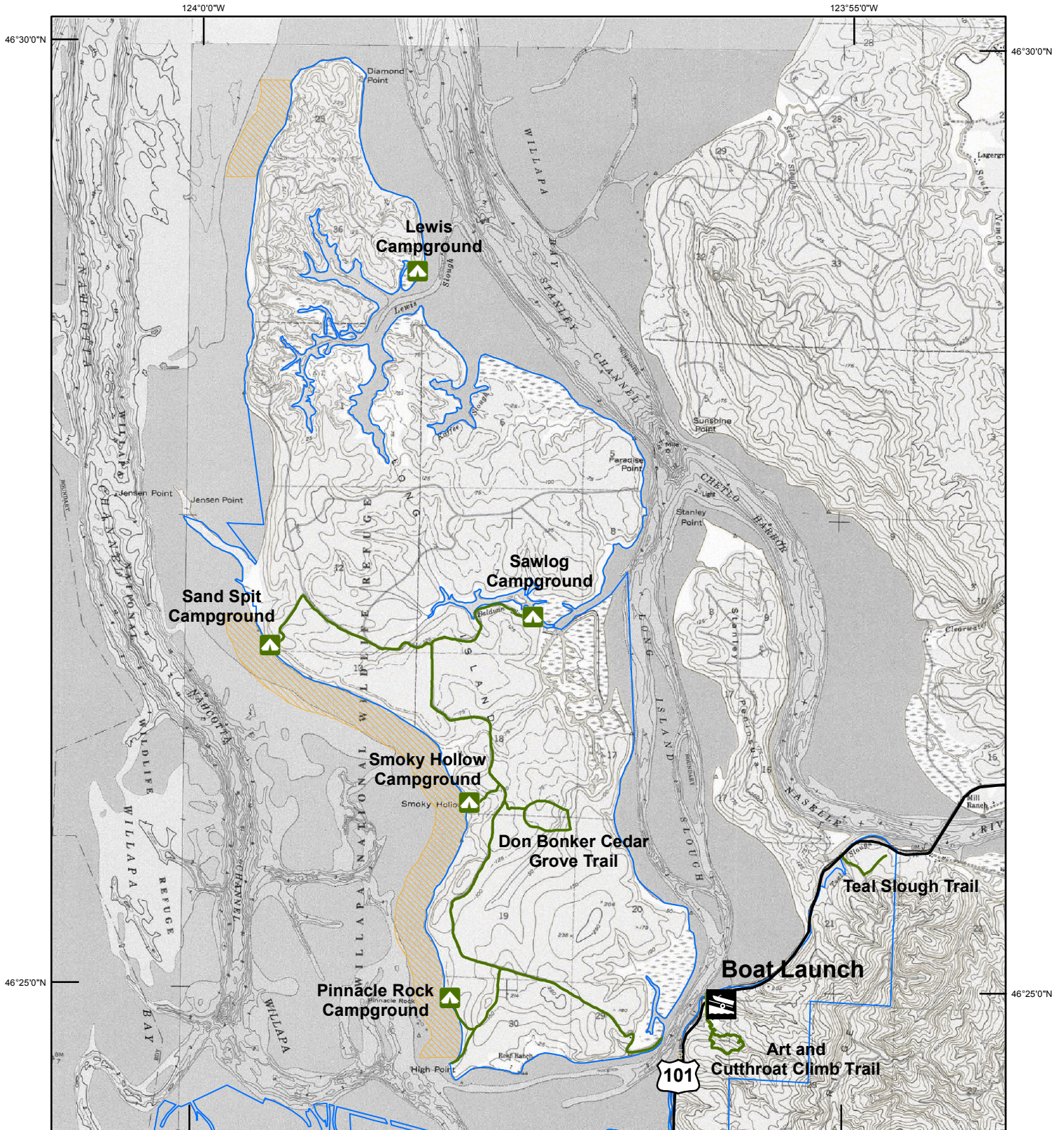




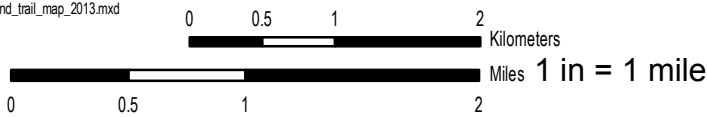
U.S. Fish & Wildlife Service






Willapa National Wildlife Refuge
Pacific County, Washington

Long Island and East Hills Units
Public Use Map



124°0'0"W
PRODUCED by the BIOLOGICAL RESOURCES PROGRAM
WILLAPA NWR - ILWACO, WASHINGTON
LAND STATUS CURRENT TO: 08/2011
MAP DATE: 05/01/2013
BASEMAP: USGS 1:24,000 DRG
FILE: WLP_long_island_trail_map_2013.mxd



-  Boat Launch
-  Campground
-  Willapa NWR Trails
-  Open to Public Clamming
-  Refuge Boundary



UTM ZONE 10
NAD 83