







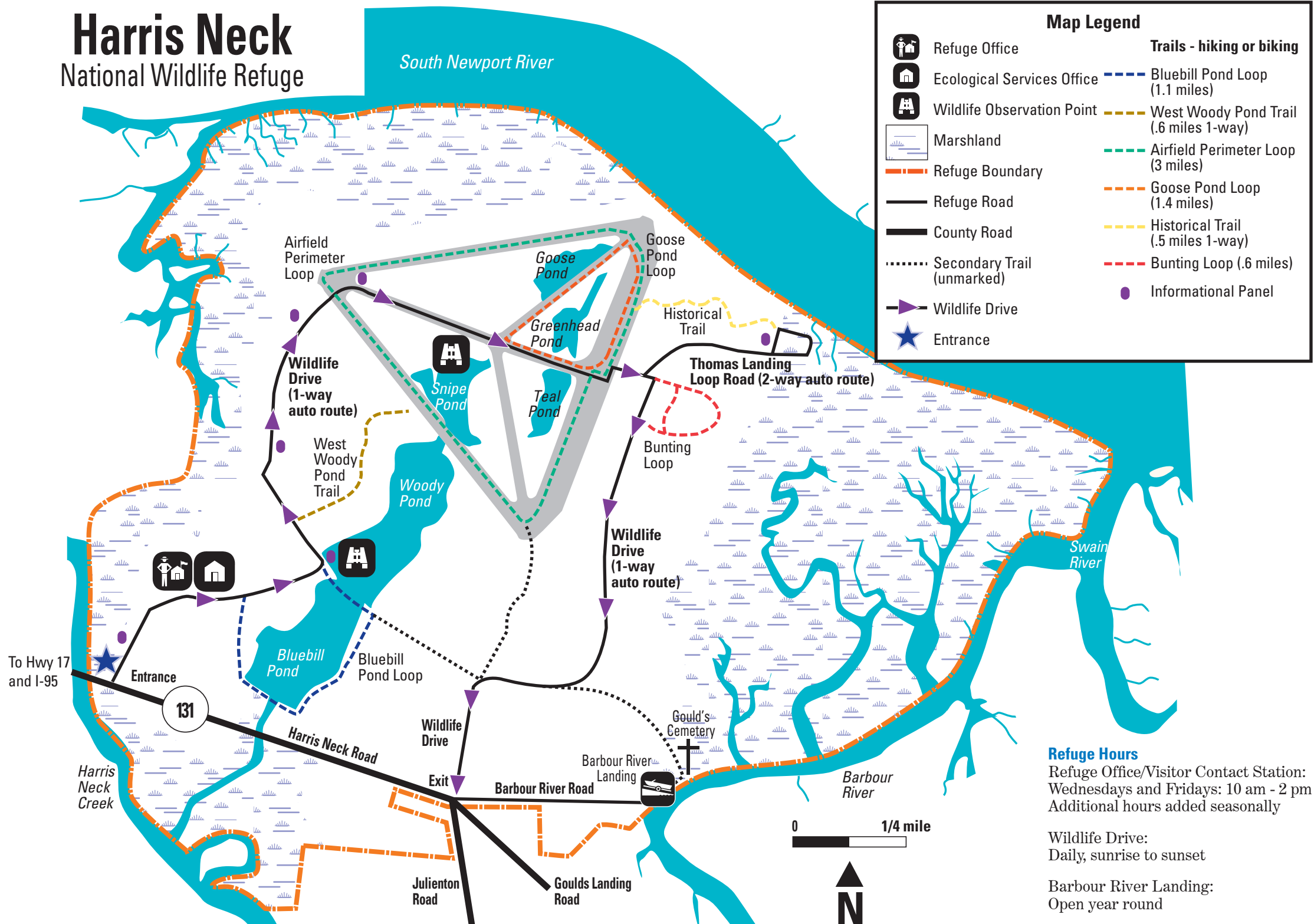
# Harris Neck

## National Wildlife Refuge

South Newport River

### Map Legend

-  Refuge Office
  -  Ecological Services Office
  -  Wildlife Observation Point
  -  Marshland
  -  Refuge Boundary
  -  Refuge Road
  -  County Road
  -  Secondary Trail (unmarked)
  -  Wildlife Drive
  -  Entrance
- 
- Trails - hiking or biking**
-  Bluebill Pond Loop (1.1 miles)
  -  West Woody Pond Trail (.6 miles 1-way)
  -  Airfield Perimeter Loop (3 miles)
  -  Goose Pond Loop (1.4 miles)
  -  Historical Trail (.5 miles 1-way)
  -  Bunting Loop (.6 miles)
  -  Informational Panel



### Refuge Hours

Refuge Office/Visitor Contact Station:  
Wednesdays and Fridays: 10 am - 2 pm  
Additional hours added seasonally

Wildlife Drive:  
Daily, sunrise to sunset

Barbour River Landing:  
Open year round