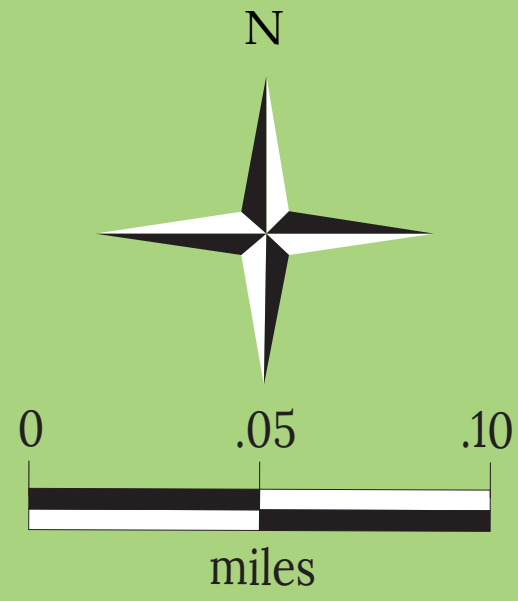














-  **OBSERVATION POINT**
-  **PICNIC TABLES**
-  **RESTROOMS**
-  **PARKING (STAFF/VOLUNTEER)**
-  **HANDICAP ACCESSIBLE**
-  **SHUTTLE STOP**



-  **BOARDWALK - 0.3 MILES** 
-  **RED CEDAR TRAIL - 0.3 MILES** 
-  **WETLAND WALK - 0.5 MILES**
-  **SWEET GUM TRAIL - 0.4 MILES**
-  **MAGNOLIA SPRINGS LOOP - 0.5 MILES**
-  **TRAIL TO PAVILION - 0.1 MILES** 
-  **ENTRANCE/EXIT ROAD**