





-  WPA Boundary
-  County Boundary
-  Township Boundary

Strom Lake WPA (142.1 acres)

Butternut Valley Twp., Blue Earth Co.; Linden Twp., Brown Co.
Twp. 108N, Rng. 29W, Sec. 10; Twp. 108N, Rng. 30 W, Sec. 24



MATT MILLETT • APRIL 2019 • UTM ZONE 15N (NAD83)
SOURCES: MWNWR, MNDOT, USDA, BLUE EARTH COUNTY, BROWN COUNTY

Boundaries shown are approximate. Please adhere to all posted signs.
NOTE: Restoration in progress.

