






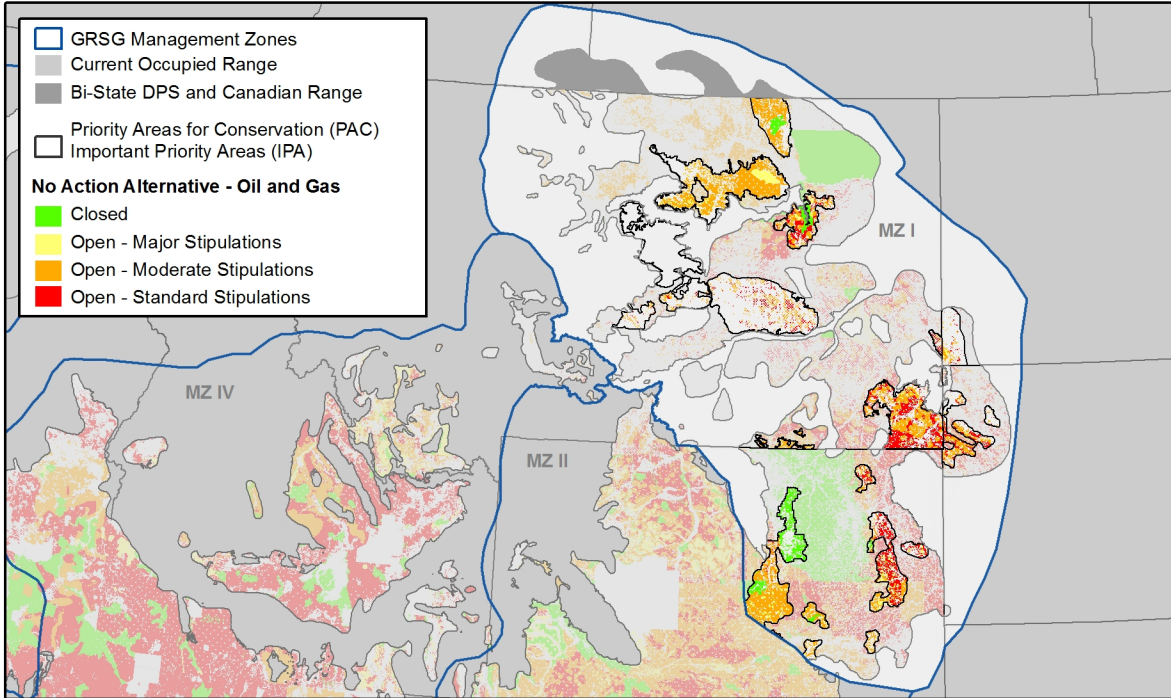


-  GRSG Management Zones
-  Current Occupied Range
-  Bi-State DPS and Canadian Range
-  Priority Areas for Conservation (PAC)
-  Important Priority Areas (IPA)

No Action Alternative - Oil and Gas

-  Closed
-  Open - Major Stipulations
-  Open - Moderate Stipulations
-  Open - Standard Stipulations




Created By: US FWS

Map Date: (04/23/2015)

Source: BLM | WAFWA | FWS | ESRI

Base Map: Service Layer Credits: Esri, HERE, DeLorme, MapmyIndia, © OpenStreetMap contributors, and the GIS user community



The USFWS makes no warranty for use of this map. Original data were compiled from various sources. Spatial information may not meet National Map Accuracy Standards. This information may be updated without notification.



Datum: NAD 83