










Route 301

Caroline Street

Rappahannock River

Roy's Run

Route 17

 Forest	 Foot Trail
 Grass/Shrub	 Public Road
 Canoe/Kayak Landing	 Refuge Boundary
 Parking Lot	 Port Royal Water Trail
	 Wildlife Viewing Platform

