



Sacramento National Wildlife Refuge Complex
752 County Road 99W
Willows, CA 95988
Phone: 530/934-2801
www.fws.gov/refuge/sacramento_river

U.S. Fish & Wildlife Service
<http://www.fws.gov>

For Refuge Information
1 800/344-WILD

California Relay Service
TTY 1 800/735-2929
Voice 1 800/735-2922

Visitors with disabilities may be reasonably accommodated upon request, and/or receive an alternative format publication.

Hunting and Fishing Regulations viewable on the refuge website listed above.

August 2021




U.S. Fish & Wildlife Service

Sacramento River


National Wildlife Refuge


Ord Bend Unit




Visitor Activities & Restrictions

General Information There are no recreation fees. Please respect all signs' instructions, area closures and access regulations.

 Day use only, open 2 hours before legal sunrise to 1-1/2 hours after legal sunset.


 Access is by foot from the parking area.


 Dogs are welcome but must be kept on leash.


 Hiking


 Wildlife Observation


 Photography


 Take out what you bring in. Littering is unlawful!


 All firearms and archery equipment are prohibited.


 Hunting is prohibited.

 Fires are prohibited.

 Camping is prohibited.

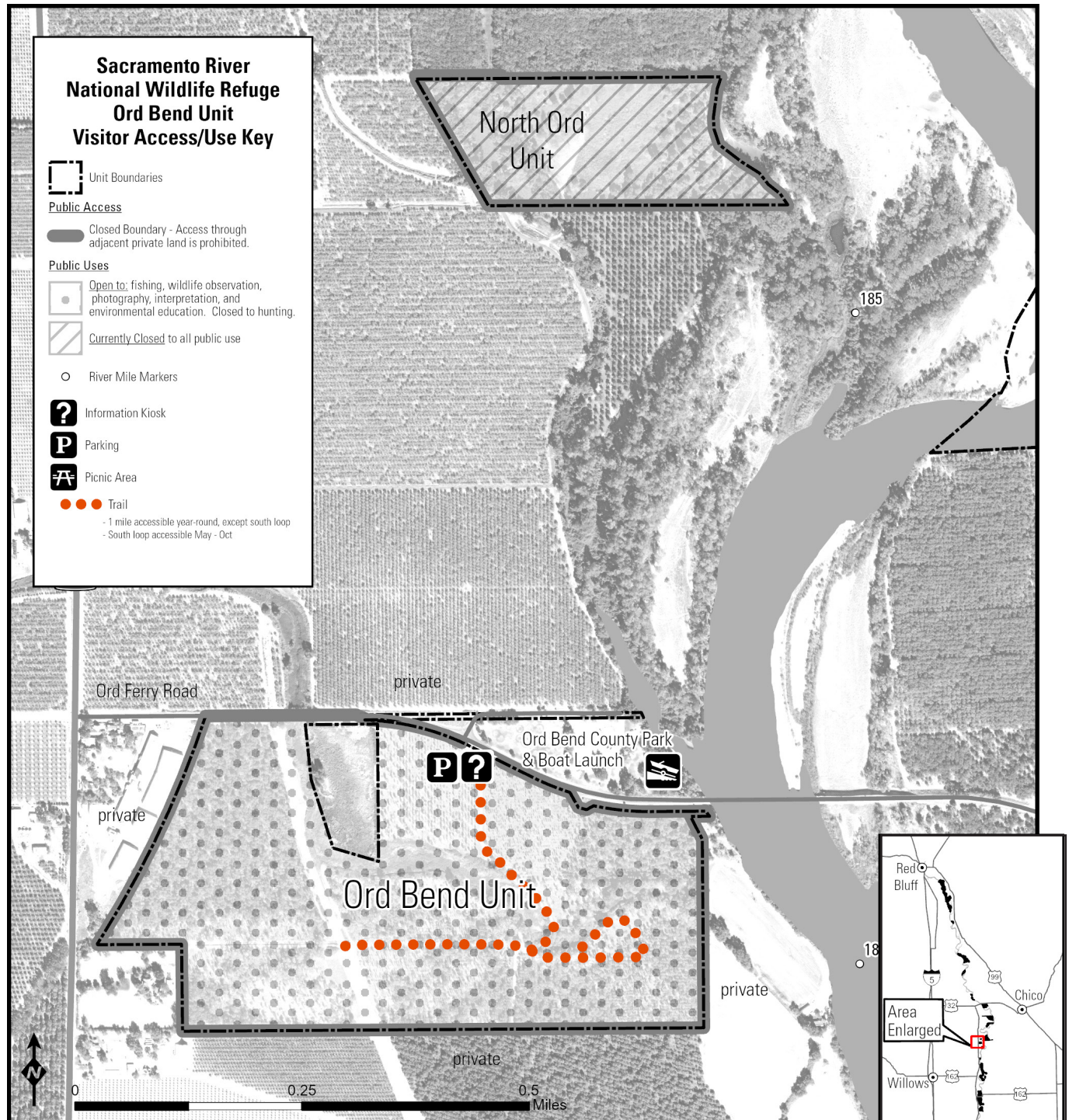
 Horses are prohibited.

 Bicycles are prohibited.

 Motorized vehicles are prohibited. Mobility impaired visitors should consult refuge manager for allowed conveyances.

Be Prepared This is a natural and wild area, be alert! You may encounter ticks, mosquitoes, wasps, yellow-jackets, bees, poison oak, stinging nettle, poison hemlock, rattle snakes, feral pigs & mountain lions.

Ord Bend Unit Map & Access/Use Regulations



* California Department of Water Resources management boundaries represented on this map are for reference only. Contact DWR for accurate boundaries and regulations.