

121°40'0"W

121°35'0"W

121°30'0"W

Critical Habitat for Oregon Spotted Frog (*Rana pretiosa*)

Unit 5: White Salmon River, Washington (Skamania & Klickitat Counties)

1225 Acres / 496 Hectares; 3 Stream Miles / 5 Stream Kilometers

46°50'N

46°50'N

46°00'N



46°00'N

Little Goose Ck.
Trout Lake Creek

White Salmon River



Washington

 Critical Habitat
 CH Stream

1:100,000

0 0.5 1 1.5 2 Miles

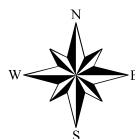
121°40'0"W

121°35'0"W

121°30'0"W



No warranty is made by the U.S. Fish and Wildlife Service as to the accuracy, reliability, or completeness of these data for individual or aggregate use with other data. Original data were compiled from various sources. Spatial information may not meet National Map Accuracy Standards. This information may be updated without notice.



Final Critical Habitat for the
Oregon Spotted Frog 2016
U.S. Fish and Wildlife Service

