










-  Boat Access Ditches
-  Refuge Boundary
-  Roads
-  No Hunt Zone (Area closed, no public access except along hunter access points)
-  Conservation Easement (No Hunt Zone-No Public Access)
-  Hunting Zone
-  Private Land
-  Hunter Access Points
-  Boat Launch

[Hwy 87 closed from Clam Lake Road to High Island. Through access requires travel on beach. Travel is often extremely hazardous due to high tide, debris, wash-outs, and loose sand.]

Gulf of Mexico

