

**Legend**

- Great River Road
- 712 Rivermile
- County Line
- State Line
- Navigation Channel
- Railroad
- Road
- Wingdam
- Refuge Land
- Non-Refuge Land
- Water
- Adjacent Public Land
- Waterfowl Closed Area
- Accessible Fishing
- Boat Landing
- Canoe Access
- Canoe Trail
- Fishing
- Wildlife Viewing Area

**Weaver/Lost Island Closed Area**

- Closed to all migratory bird hunting.
- Closed to all other hunting\* and trapping from March 16 until the day after the close of the State duck hunting season.
- \* Except spring wild turkey hunting.
- Voluntary Avoidance October 15 to the end of the State duck hunting season.
- Watercraft should use the designated Travel Corridor.



**For more information:**

Upper Mississippi River National Wildlife & Fish Refuge  
Headquarters  
51 East Fourth Street, Room 101  
Winona, MN 55987

[www.fws.gov/refuge/upper\\_mississippi\\_river](http://www.fws.gov/refuge/upper_mississippi_river)  
Email: [UpperMississippiRiver@fws.gov](mailto:UpperMississippiRiver@fws.gov)  
507/452 4232

People with hearing impairments may contact the refuge through the Federal Relay Number at 1 800/877 8339.

Winona District (Pools 4-6)  
507/454 7351  
La Crosse District (Pools 7-8)  
608/779 2399  
McGregor District (Pools 9-11)  
608/326 0515  
Savanna District (Pools 12-14)  
815/273 2732

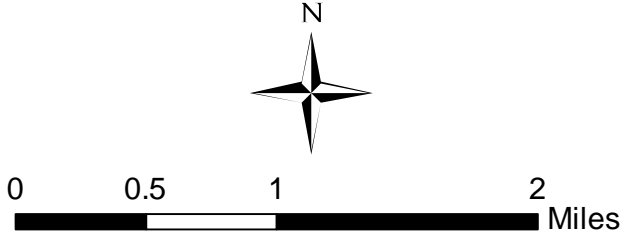


**Access Points**

- 10 Buffalo City Landing
- 11 Weaver Landing
- 12 Upper Spring Lake Landing
- 13 Minneiska Public Access
- 14 Lower Spring Lake Landing
- 15 Bass Camp Resort

**Spring Lake Closed Area**

- Closed to all migratory bird hunting.
- Closed to all other hunting\* and trapping from March 16 until the day after the close of the State duck hunting season.
- \* Except spring wild turkey hunting.
- No Motor Use and Voluntary Avoidance October 15 to the end of the State duck hunting season.



Boundaries posted in the field supersede all boundaries shown on maps.