















Accessibility

Equal opportunity to participate in and benefit from programs and activities of the U.S. Fish and Wildlife Service is available to all individuals regardless of physical or mental ability. For more information please contact the U.S. Department of the Interior, Office of Equal Opportunity, www.doi.gov/accessibility.

Lostwood

National Wildlife Refuge

-  Refuge boundary
-  State highway
-  County road (gravel)
-  Gravel road
-  Auto tour route
-  Nature trail
-  Refuge headquarters
-  Lookout tower
-  Information kiosk
-  Restrooms
-  Linked symbols indicate accessible features
-  Lakes and wetlands
-  Closed to hunting
-  Open to hunting as described in this brochure

