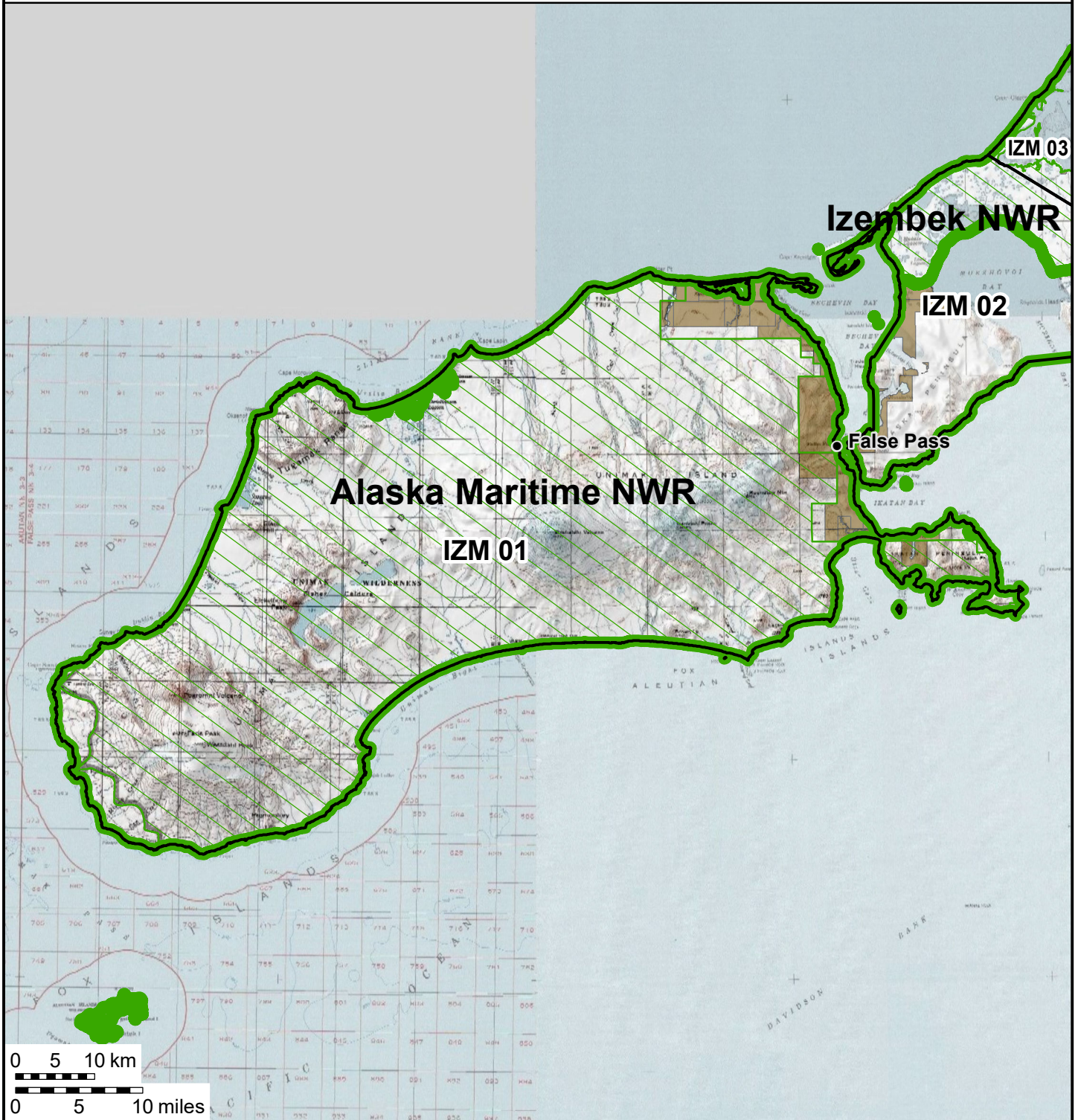




U.S. Fish & Wildlife Service






Guide Use Area IZM 01

# Alaska Maritime National Wildlife Refuge Alaska



Map Scale = 1:711,000

Land status is current to 10/01/2020

-  Guide Use Area boundary
-  National Wildlife Refuge boundary
-  Designated Wilderness
-  Selected Land
-  Private Land

