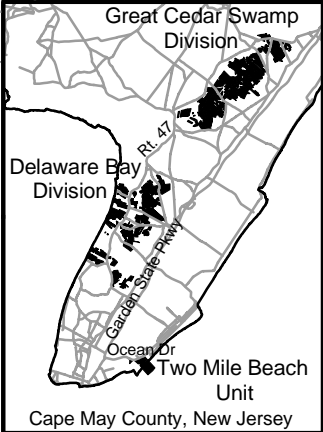
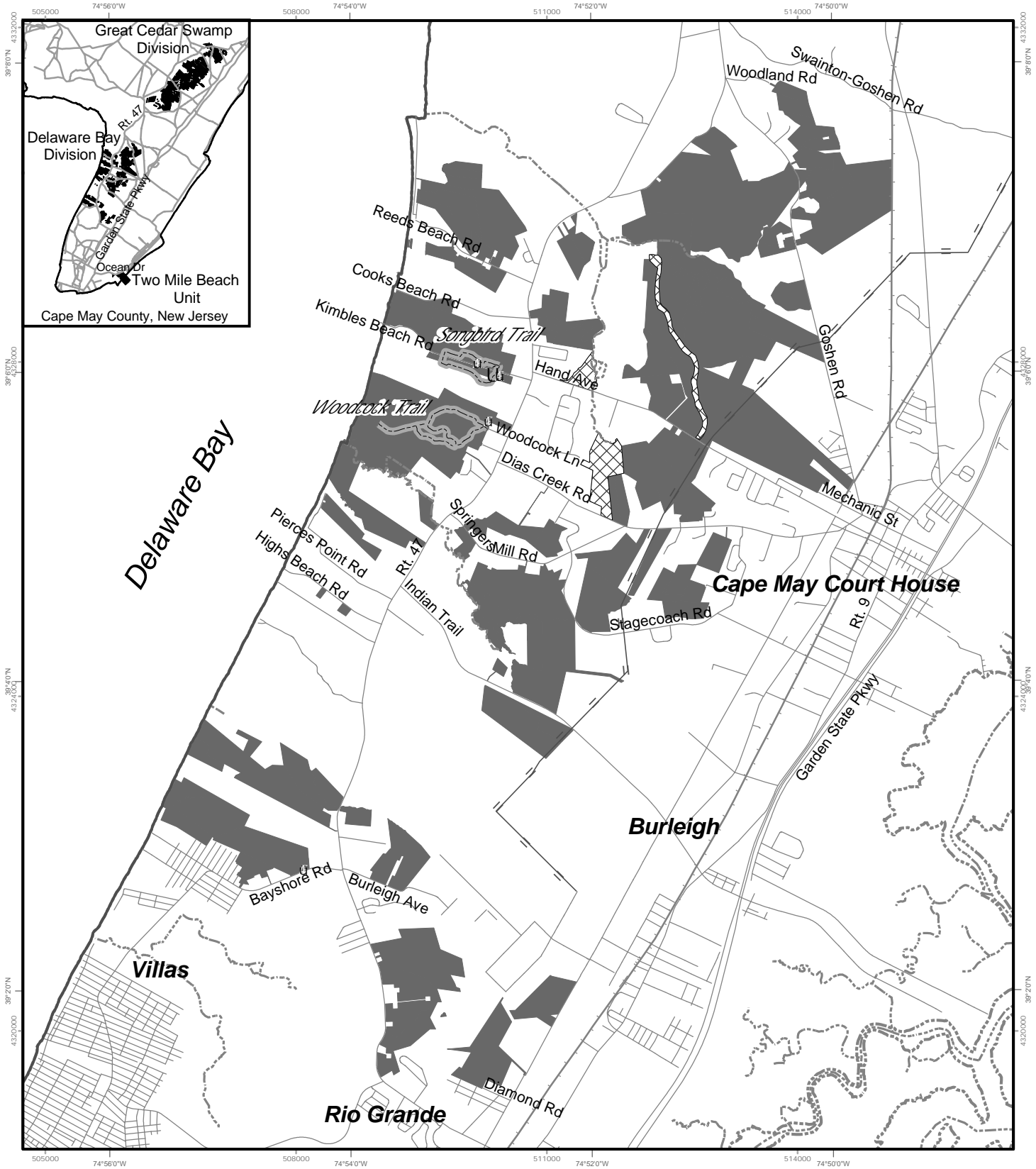
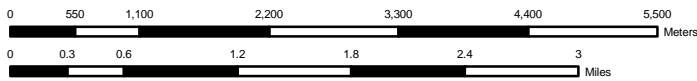




Cape May National Wildlife Refuge



Map Projection: NAD_1983_UTM_Zone_18N
Graticule Units: degrees, minutes, seconds
Map Grid Unit: Meter
D:\GIS Data\projects\visitors_map_DEL_0309.mxd 03/02/2009



- Refuge Land
- Closed Areas
- Parking Areas
- Office Building
- Maintained Trails
- Water

1:64,122
This map is for reference purposes, is not a survey, and should not be used to establish legal ownership. This product was developed using Cape May County and Township of Upper GIS and is not state authorized.