



# United States Department of the Interior

FISH AND WILDLIFE SERVICE  
681 Salyer Road  
Upham, North Dakota 58789



In Reply Refer to:  
JCS Haying/Grazing 2024

## Cooperative Agriculture Agreement Application Package

February 6, 2024

J Clark Salyer Wetland Management District  
Upham, North Dakota



Applications(pages 2-5) Due:  
**March 1, 2024**

Points of Contact:  
John Takala - WMD Manager  
[john\\_takala@fws.gov](mailto:john_takala@fws.gov)  
1-701-768-2548 x114



Only return haying or  
grazing application sheet to:  
J Clark Salyer WMD  
681 Salyer Road  
Upham, ND 58789

## J Clark Salyer Wetland Management District Cooperative Grazing Application

*In order for your application to be considered, you must truthfully answer the following questions. Yes answers are worth 5 points, No answers are worth 0 points. The applicant with the most points will be awarded the permit. In the case of a tie, a random drawing between the highest scoring applicants will be conducted and a permittee selected. You may be required to provide supporting documentation for your answers. Providing false information will invalidate your application and result in ineligibility to apply for future opportunities.*

Name of unit for which you are applying (Only 1 unit per application):

\_\_\_\_\_

County: \_\_\_\_\_

1a. Do you have experience with cooperative grazing or infrastructure maintenance on this WPA in the past?

Yes \_\_\_\_\_ No \_\_\_\_\_

1b. If no, do you have experience grazing on other U.S. Fish and Wildlife Service Refuges or WPA's?

Yes \_\_\_\_\_ No \_\_\_\_\_

If yes, which Refuge or Wetland Management District? \_\_\_\_\_

Year(s) grazed \_\_\_\_\_

2a. Do you currently own or lease private or public pasture in the local area that you are willing to graze in rotation with USFWS land?

Yes \_\_\_\_\_ No \_\_\_\_\_

2b. If yes, please check the choice that best describes the nearest parcel under your control that you would graze in rotation with this USFWS unit:

Adjacent (shares a boundary) \_\_\_\_\_

Within 5 miles of the unit \_\_\_\_\_

Between 5 and 10 miles from the unit \_\_\_\_\_

More than 10 miles from the unit \_\_\_\_\_

Please provide the legal description of this nearest parcel (to the quarter section):

\_\_\_\_\_

3. Typical prescribed grazing plans require rotating stock between multiple pastures with preference for a high intensity short duration system. Are you willing to follow a prescribed grazing plan? How many head of cattle can you provide for this unit?

Yes \_\_\_\_\_ No \_\_\_\_\_ # of cattle \_\_\_\_\_

4. Are you able to follow a grazing plan, and maintain records including number of stock, dates in and out of unit, maintenance records, and other information that may be necessary to ensure management objectives are being met?

Yes \_\_\_\_\_ No \_\_\_\_\_

5. Are you willing to install (either yourself, or hire out) and maintain all fence necessary to execute this agreement?

Yes \_\_\_\_\_ No \_\_\_\_\_

6. Are you (or your designee) able to respond within 2 hours to address any urgent needs that may arise during grazing, including escaped livestock, infrastructure maintenance, neighbor complaints, etc.?

Yes \_\_\_\_\_ No \_\_\_\_\_

7. Are you willing to treat noxious weeds on the grazing unit using herbicide furnished by WMD and apply herbicides in compliance with Fish & Wildlife Service Pesticide Use Proposals?

Yes \_\_\_\_\_ No \_\_\_\_\_

8. If necessary, are you willing to complete road side mowing in compliance with County or Township regulations?

Yes \_\_\_\_\_ No \_\_\_\_\_

I certify that all information provided above is true and accurate to the best of my knowledge and I meet all qualifying standards for this application.

Print Name: \_\_\_\_\_

Mailing address: \_\_\_\_\_

\_\_\_\_\_

Phone: \_\_\_\_\_ Email: \_\_\_\_\_

Applicant Signature: \_\_\_\_\_ Date: \_\_\_\_\_

Only return haying or  
grazing application sheet to:  
J Clark Salyer WMD  
681 Salyer Road  
Upham, ND 58789

J Clark Salyer Wetland Management District  
Cooperative Haying Application

*In order for you application to be considered, you must truthfully answer the following questions. Yes answers are worth 5 points, No answers are worth 0 points. The applicant with the most points will be awarded the permit. In the case of a tie, a random drawing between the highest scoring applicants will be conducted and a permittee selected. You may be required to provide supporting documentation for your answers. Providing false information will invalidate your application and result in ineligibility to apply for future opportunities.*

Name of unit for which you are applying (**Only 1 unit per application**):

\_\_\_\_\_

County: \_\_\_\_\_

1a. Do you have experience with cooperative haying on this WPA in the past?

Yes \_\_\_\_\_ No \_\_\_\_\_

1b. If no, do you have experience haying on other U.S. Fish and Wildlife Service Refuges or WPA's?

Yes \_\_\_\_\_ No \_\_\_\_\_

If yes, which Refuge or Wetland Management District? \_\_\_\_\_

Year(s) grazed \_\_\_\_\_

2. I understand that haying is not permitted until after August 1st, without prior approval from the Refuge Manager.

Yes \_\_\_\_\_ No \_\_\_\_\_

3. I am willing to cut weedy areas (Canada thistle, sow thistle, and/or absinth wormwood) but not remove the hay with good the good grass bales.

Yes \_\_\_\_\_ No \_\_\_\_\_

\_\_\_\_\_

4. I am willing and able to remove all bales and equipment from the designated hay unit by September 15th.

Yes \_\_\_\_\_ No \_\_\_\_\_

5. I will complete road side mowing in compliance with County or Township regulations or will be responsible for payments to the County or Township?

Yes \_\_\_\_\_ No \_\_\_\_\_

6. Are you willing and able to complete haying operations within 3 weeks of the start date? (For Example: If you start haying on August 1 would you be able to finish haying by August 21?).

Yes \_\_\_\_\_ No \_\_\_\_\_

7. Are you willing to treat noxious weeds on the grazing unit using herbicide furnished by WMD and apply herbicides in compliance with Fish & Wildlife Service Pesticide Use Proposals?

Yes \_\_\_\_\_ No \_\_\_\_\_

8. To be eligible for a Haying Permit the Cooperator must be: 1) be at least 18 years of age; 2) a current livestock operator with a herd of at least 20 livestock; 3) and hay from units cannot be sold; Do you meet these three requirements?

Yes \_\_\_\_\_ No \_\_\_\_\_

I certify that all information provided above is true and accurate to the best of my knowledge and I meet all qualifying standards for this application. I further understand that this haying system is not a guarantee of haying rights on J Clark Salyer WMD and can be cancelled by either party with 45 days' notice if either party is not carrying out their roles and responsibilities of the agreement.

Print Name: \_\_\_\_\_

Mailing address: \_\_\_\_\_

\_\_\_\_\_

Phone: \_\_\_\_\_ Email: \_\_\_\_\_

Applicant Signature: \_\_\_\_\_ Date: \_\_\_\_\_



# United States Department of the Interior

FISH AND WILDLIFE SERVICE  
681 Salyer Road  
Upham, North Dakota 58789



In Reply Refer to:  
JCS Haying/Grazing 2024

Dear Applicant,

February 6, 2024

In 2018, the U.S. Fish and Wildlife Service established a new policy for awarding Cooperative Agricultural Agreements (CAAs). The new policy requires an open and competitive process for awarding CAAs.

In you are interested in applying for a CAA (grazing or haying permit), you must return application(s) to J Clark Salyer NWR/WMD office by March 1, 2024. **A separate application is required for each unit.** Cooperators will be selected based on answers provided within the application. Applicants who receive the highest score for a particular unit will be awarded a Special Use Permit (SUP). Please be advised, falsifying information on the ranking application will result in forfeiture of the application.

SUPs will be valid for a period of up to 5 years without competition. Grazing rates and timing will be determined annually, although there may not be grazing allowed every year. Grazing and haying rates and deductions will be determined similar to previous years, i.e. deductions are given for temporary fencing, fence repair, spraying noxious weeds, etc.

All applications must be returned to J Clark Salyer NWR/WMD by 3:30 pm on March 1, 2024 to be considered. Mail applications to 681 Salyer Rd., Upham, ND 58789 or email them to [john\\_takala@fws.gov](mailto:john_takala@fws.gov). Cooperators will be selected and notified by March 15, 2024.

Applications, units available and more information can be found at <https://www.fws.gov/refuge/j-clark-salyer-wetland-management-district>.

John Takala  
District Manager  
[john\\_takala@fws.gov](mailto:john_takala@fws.gov)  
Office: 701-768-2548, ext. 114



# United States Department of the Interior

## FISH AND WILDLIFE SERVICE Mountain-Prairie Region

IN REPLY REFER TO:  
JCS Haying/Grazing 2024

MAILING ADDRESS:  
J Clark Salyer Wetland Management District  
681 Salyer Road  
Upham, North Dakota 58789

## 2024 WPA Grazing/Haying Permit Conditions

Grazing on National Wildlife Refuge and Waterfowl Production Areas (WPA) provide unique opportunities for a cooperative effort between ranchers and the US Fish and Wildlife Service for the betterment of wildlife and their habitats while providing pasture for ranching operations. The cooperative agreements benefit both parties, but are only successful with strong partnerships, frequent communication, and quality documentation. This letter details expectations for grazing/haying cooperators on the respective WPAs listed in this memo. These expectations for maintenance of fences and/or rotation and stocking rates are not all inclusive. Successful applicants are encouraged to communicate regularly with staff at J. Clark Salyer NWR to reach mutual goals and needs, and to alleviate any possible confusion.

Page 2 of this memo details which WPA's are open for applications for grazing and/or haying from 2024-2028. Conditions of the permit vary by each WPA; however, selection criteria will remain uniform for all applicants regardless of their choice of WPA. Each applicant will be considered only for the WPA of their choice. If multiple locations are desired, **a separate application will be required for each WPA**. Only one applicant will be selected for each WPA. Selection criteria will be based on the following considerations:

1. Operational capacity and qualifications.
2. Proximity of operations
3. Experience with USFWS grazing operations on National Wildlife Refuges or Waterfowl Production areas, or other public conservation lands.
4. Understanding of grazing/haying management practices focused on conservation.
5. Past Performance under USFWS cooperative agreements.

## J Clark Salyer WMD Waterfowl Production Areas 2024-2028

<b>County</b>	<b>WPA (Unit) Name</b>	<b>Township Location</b>	<b>Legal Description T-R-S</b>	<b>Approximate Grazeable Acres</b>	<b>Approximate Hay Acres</b>
Bottineau	Foster	Cecil, Willow Vale	160-74-7, 160-75-12	0	190
Bottineau	Hutton	Cut Bank	161-83-6	0	34
Bottineau	Lansford	Lansford	159-83-11	0	130
Bottineau	Weinrebe	Lewis	160-81-11	0	50
Bottineau	Zurcher	Lewis	160-81-5	0	90
McHenry	Eidem	Odin	152-78- 7,8,17,18	0	200
McHenry	Eidmann	Smokey Lake, Rose Bush	154-75-1,6; 154-76-9	78	50
McHenry	Keller	Norwich	155-80-10,11	208	0
McHenry	Knutson	Olivia	151-79-4	0	37
McHenry	Kuntz	Spring Grove	151-76-15	181	0
McHenry	Martin	Villard	154-77-22	0	190
McHenry	Merbach	Strege	152-76-26	0	27

McHenry	Reider	Schiller	152-75-16	84	0
McHenry	Spichke	Cottonwood Lake	151-78-24	103	0
McHenry	Wintering River	Olivia	151-79-3	0	75
McHenry	Zeich	Voltaire	152-79-28	0	30
Pierce	Aylmer Lake	Antelope Lake	152-74-30,31	196	230
Pierce	Christenson Lake	Christenson	156-73-7,17	0	205
Pierce	Cruden	East Barton	158-73-33	0	25
Pierce	Gross	Tuscarora	155-73-26	0	63
Pierce	Grove	Reno Valley	155-72-6	0	14
Pierce	Horseshoe Lake	Dewey	157-74-7,8,17	0	366
Pierce	Juniata	Juniata	158-71-19	121	0
Pierce	Kilgore Lake	Sandale	154-74-11,13	141	0
Pierce	Long Lake	Juniata	158-71-21,28	227	150
Pierce	Meyer	Christenson	156-72-25	19	10
Pierce	Round Lake	Barton	158-74-21,33,34	0	450

Pierce	Saline Slough	Girard	153-73-28,29	150	0
Pierce	Sandhill Crane	Elverum	154-72-33	20	0
Pierce	Seil	Meyer	156-72-15	37	0
Pierce	Wolford	Rush Lake, Tofte	157-70-6,7 157-71-1,4	683	0
Renville	Brudvik	Brandon	161-84-21	0	70
Renville	Gehring	Brandon	161-84-17	0	20
Renville	Mortenson	Hamlet	161-85-13	0	20
Rolette	Beaver	Wolf Creek	160-72-15	0	13
Rolette	Little Gurr	Leonard	160-71-18	0	19
Rolette	Ox Creek	Leonard	160-71-23,26	0	130
Rolette	Robert Gilje	Wolf Creek	160-72-1	0	13
Rolette	Twin Lakes	Wolf Creek	160-72-2,3	0	127

**\*\* See Maps and Permit Conditions for each Unit**

## **General Expectations:**

All grazing operations, regardless of WPA, are expected to provide general upkeep of the WPA grounds, to include fence and gate maintenance, cleanliness, and adequate containment of animals to prevent escape. This may require construction of new barbed wire fence and/or installation of temporary electric wire. Any materials required will be provided by FWS or may be reimbursed through deductions from the grazing bill. For larger fencing projects, deductions can be spread out over the 5 year permit period. Prior coordination with the Refuge Manager is required. Labor and chemical materials used for control of noxious and troublesome weeds may also be deducted from the grazing bills. Successful applicants are also expected to abide by the prescribed grazing rotation and number of animal units as prescribed annually.

## **Specific site expectations:**

### **Bottineau Co.**

#### **Foster WPA: Hay**

Located in west central Bottineau County; approximately 6.5 miles north 0.75 miles east of Willow City. There are four units ranging from about 38 to 57 acres. One unit will be hayed per year. Permittee will be required to mow 1 mile of road shoulders on the WPA. If permittee does not complete roadside mowing, they will be responsible for any charges by township or county.

#### **Hutton WPA: Hay/roadside mowing**

Located approximately 2.5 miles north of Mohall. There are 34 acres of hay land. Permittee will be required to mow .5 mile of road shoulders on the WPA. If permittee does not complete roadside mowing, they will be responsible for any charges by township or county. Could be combined with Gehringer, Mortenson, and Brudvik WPA's.

#### **Lansford WPA: Hay**

Located approximately 0.5 miles southeast of Lansford. There are 130 acres of hay land, approximately 1/3 hayed each year. Permittee will be required to mow .75 mile of road shoulders on the WPA. If permittee does not complete roadside mowing, they will be responsible for any charges by township or county.

#### **Weinrebe WPA: Hay**

Located approximately 1.0 mile south and 1.5 miles east of Maxbass. There are 130 acres of hay land, approximately 1/3 hayed each year. Permittee will be required to mow .75 mile of road shoulders on the WPA. If permittee does not complete roadside mowing, they will be responsible for any charges by township or county.

#### **Zurcher WPA: Hay**

Located approximately 0.5 miles south of Maxbass. There are 130 acres of hay land, approximately 1/3 hayed each year. Permittee will be required to mow 1.0 mile of road shoulders on the WPA. If permittee does not complete roadside mowing, they will be responsible for any charges by township or county.

## **Renville Co.**

### **Brudvik WPA: Hay**

Located approximately 2.75 miles west of Mohall. There are 70 acres of hay land. Permittee will be required to mow .5 mile of road shoulders on the WPA. If permittee does not complete roadside mowing, they will be responsible for any charges by township or county. Could be combined with Gehringer, Mortenson, and Hutton WPA's.

### **Gehringer WPA: Hay**

Located approximately 3 miles west and .5 miles north of Mohall. There are 17 acres of hay land. Permittee will be required to mow .5 mile of road shoulders on the WPA. If permittee does not complete roadside mowing, they will be responsible for any charges by township or county. Could be combined with Hutton, Mortenson, and Brudvik WPA's.

### **Mortenson WPA: Hay**

Located approximately 5.25 miles west of Mohall. There are 19 acres of hay land. Permittee will be required to mow .25 mile of road shoulder on the WPA. If permittee does not complete roadside mowing, they will be responsible for any charges by township or county. Could be combined with Gehringer, Hutton, and Brudvik WPA's.

## **McHenry Co.**

### **Eidem WPA: Hay**

Located approximately 12 miles southeast of Velva. There are 200 acres of hay land, approximately 50-100 acres will be hayed each year. Permittee will be required to mow 2.3 miles of road shoulders on the WPA. If permittee does not complete roadside mowing, they will be responsible for any charges by township or county.

### **Eidmann C. WPA's: Hay**

Located approximately 9.5 miles south of Towner on east side of Hwy 14. Eidmann C. has approximately 15 acres of hay. Permittee will be required to mow .38 miles of road shoulder along Highway 14. If permittee does not complete roadside mowing, they will be responsible for any charges by township or county.

### **Eidmann (East) WPA's: Hay**

Eidmann (East) is located approximately 10.5 miles south and 1.5 miles east of Towner. There is approximately 20 acres of hay land. Access is limited.

### **Eidmann (West) WPA: Graze**

The Eidmann (West) is located approximately 10.5 miles south of Towner. This unit has about 78 grazeable acres, approximately 33 AUM's.

**Keller WPA: Graze**

Located 4.7 miles west and 0.5 miles south of Granville and contains approximately 208 acres of pasture, up to 100 AUM's. Permittee will be required to mow 0.25 miles of road shoulders on the WPA. If permittee does not complete roadside mowing, they will be responsible for any charges by township or county.

**Knutson WPA: Hay**

Located approximately 0.5 miles south of Maxbass. There are 40 acres of hay land.

**Kuntz WPA: Graze**

Located approximately 1.5 miles south of Drake. This WPA contains 180 acres of pasture in 4 units and with approximately 75 AUM's. Permittee will be required to mow 0.4 miles of road shoulder on the WPA. If permittee does not complete roadside mowing, they will be responsible for any charges by township or county.

**Martin WPA: Hay**

Located approximately 12 miles south and 4.5 miles west of Towner. The unit has approximately 150 acres of hay land.

**Reider WPA: Graze**

Located approximately 1.5 miles south of Drake. This WPA contains 85 acres of pasture in 2 units and with approximately 60 AUM's. Permittee will be required to mow 0.55 miles of road shoulder on the WPA. If permittee does not complete roadside mowing, they will be responsible for any charges by township or county.

**Merbach WPA: Hay**

Located approximately 2.2 miles north of Drake. The unit has approximately 30 acres of hay land.

**Spichke WPA: Graze**

Located approximately 4 miles south and 2 miles west of Balfour. This WPA contains 124 acres of pasture in 2 units and with approximately 90 AUM's. Permittee will be required to mow 0.5 miles of road shoulder on the WPA. If permittee does not complete roadside mowing, they will be responsible for any charges by township or county.

**Zeich WPA: Hay**

Located approximately 3 miles south and 3.5 miles west of Bergen. The unit has approximately 30 acres of hay land. Permittee will be required to mow 0.25 miles of road shoulder on the WPA. If permittee does not complete roadside mowing, they will be responsible for any charges by township or county.

**Wintering River WPA: Hay**

Located approximately 12 miles south and 4.5 miles west of Towner. The unit has approximately 85 acres of hay land.

## **Pierce Co.**

### **Aylmer Lake WPA: Graze**

Located approximately 3 miles north and 2 miles east of Anamoose. This WPA contains 196 acres of pasture in 2 units and with approximately 60 AUM's. Permittee will be required to mow 0.5 miles of road shoulder on the WPA. If permittee does not complete roadside mowing, they will be responsible for any charges by township or county.

### **Aylmer Lake WPA: Hay**

Located approximately 3 miles north and 2 miles east of Anamoose. The unit has approximately 230 acres of hay land, up to 60 acres hayed per year. Permittee will be required to mow 0.25 miles of road shoulder on the WPA. If permittee does not complete roadside mowing, they will be responsible for any charges by township or county.

### **Christenson Lake WPA: Hay**

Located approximately 2 miles south and 3.5 miles west of Rugby. The unit has approximately 220 acres of hay land, up to 80 acres hayed per year. Permittee will be required to mow 0.25 miles of road shoulder on the WPA. If permittee does not complete roadside mowing, they will be responsible for any charges by township or county.

### **Cruden WPA: Hay**

Located approximately 6 miles north and 3 miles west of Rugby. The unit has approximately 30 acres of hay land. Permittee will be required to mow 0.5 miles of road shoulder on the WPA. If permittee does not complete roadside mowing, they will be responsible for any charges by township or county.

### **Gross WPA: Hay**

Located approximately 10 miles south and 1 miles west of Rugby. The unit has approximately 60 acres of hay land, up to 40 acres hayed per year. Permittee will be required to mow 0.5 miles of road shoulder on the WPA. If permittee does not complete roadside mowing, they will be responsible for any charges by township or county.

### **Grove WPA: Hay**

Located approximately 5 miles south and 1 miles east of Rugby. The unit has approximately 230 acres of hay land, up to 60 acres hayed per year. Permittee will be required to mow 0.25 miles of road shoulder on the WPA. If permittee does not complete roadside mowing, they will be responsible for any charges by township or county.

### **Horseshoe Lake WPA: Hay**

Located approximately 4 miles north of Berwick. The unit has approximately 366 acres of hay land, up to 100 acres hayed per year. Permittee will be required to mow 1.25 miles of road shoulder on the WPA. If permittee does not complete roadside mowing, they will be responsible for any charges by township or county.

**Juniata WPA: Graze**

Located approximately 8 miles west and 0.5 miles south of Wolford. This WPA contains 121 acres of pasture in 3 units and with approximately 90 AUM's.

**Kilgore Lake WPA: Graze**

Located approximately 4 miles west of Balta. This WPA contains 141 acres of pasture in 3 units and with approximately 100 AUM's.

**Long Lake WPA: Graze**

Located approximately 1.5 miles south of Wolford. This WPA contains 227 acres of pasture in 4 units and with approximately 75 AUM's.

**Long Lake WPA: Hay**

Located approximately 5 miles west of Wolford. The unit has approximately 150 acres of hay land. Permittee will be required to mow 1.5 miles of road shoulder on the WPA. If permittee does not complete roadside mowing, they will be responsible for any charges by township or county.

**Meyer WPA: Graze**

Located approximately 6 miles east and 3 miles south of Rugby. This WPA contains 30 acres of pasture with approximately 20 AUM's.

**Meyer WPA: Hay**

Located approximately 6 miles east and 3 miles south of Rugby. The unit has approximately 10 acres of hay land.

**Round Lake WPA: Hay**

Located approximately 2.5 miles west of Barton. The unit has approximately 450 acres of hay land, approximately 100 acres hayed per year. Permittee will be required to mow 2 miles of road shoulder on the WPA. If permittee does not complete roadside mowing, they will be responsible for any charges by township or county.

**Saline Slough WPA: Graze**

Located approximately 3 miles south and 4 miles east of Orrin. This WPA contains 150 acres of pasture in 2 units and with approximately 120 AUM's.

**Sandhill Crane WPA: Graze**

Located approximately 4 miles south and 5.5 miles east of Balta. This WPA contains 20 acres of pasture with approximately 20 AUM's.

**Seil WPA: Graze**

Located approximately 4.5 miles east and 2.5 miles south of Rugby. This WPA contains 36 acres of pasture with approximately 30 AUM's. Permittee will be required to mow 0.8 miles of road shoulder on the WPA. If permittee does not complete roadside mowing, they will be responsible for any charges by township or county.

**Wolford WPA: Graze**

Located approximately 1 mile east and 4.5 miles south of Wolford. This WPA contains 683 acres of pasture with approximately 490 AUM's.

**Rolette Co.****Beaver WPA: Hay**

Located approximately 4.5 miles west and 1.2 miles north of Rolette. The unit has approximately 13 acres of hay land. Permittee will be required to mow 0.2 miles of road shoulder on the WPA. If permittee does not complete roadside mowing, they will be responsible for any charges by township or county.

**Little Gurr WPA: Hay**

Located approximately 1.5 miles west and 2 miles north of Rolette. The unit has approximately 19 acres of hay land. Permittee will be required to mow 0.5 miles of road shoulder on the WPA. If permittee does not complete roadside mowing, they will be responsible for any charges by township or county.

**Ox Creek WPA: Hay**

Located approximately 2 miles east of Rolette. The unit has approximately 130 acres of hay land. Permittee will be required to mow 2.0 miles of road shoulder on the WPA. If permittee does not complete roadside mowing, they will be responsible for any charges by township or county.

**Robert Gilje WPA: Hay**

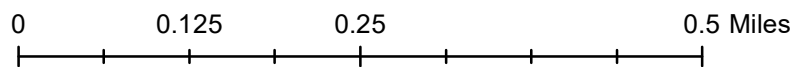
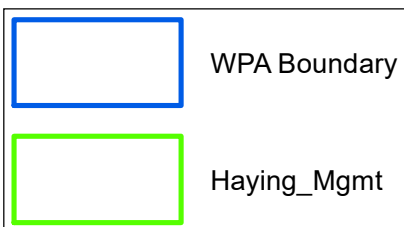
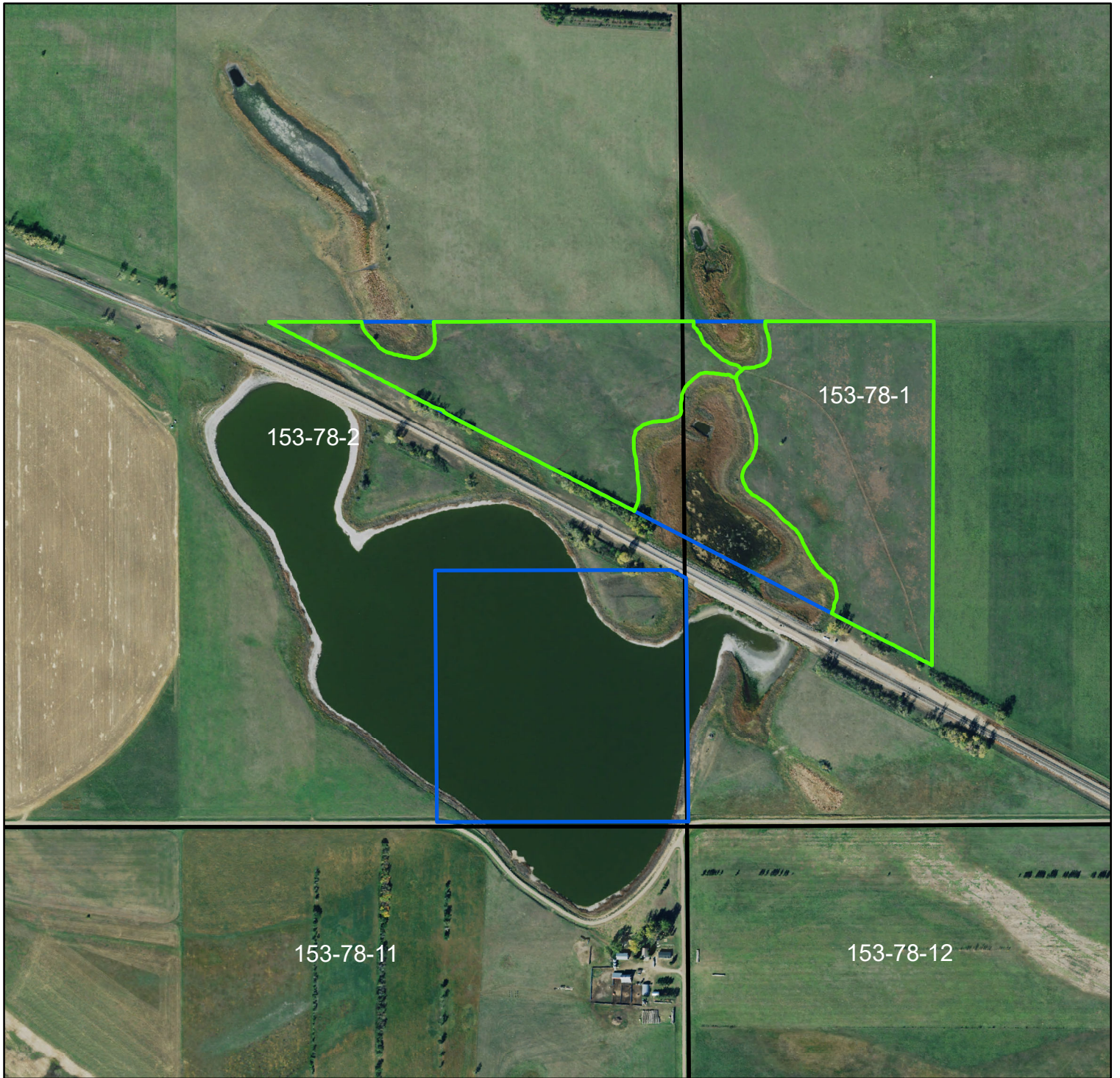
Located approximately 2 miles west and 3 miles north of Rolette. The unit has approximately 13 acres of hay land.

**Twin Lakes WPA: Hay**

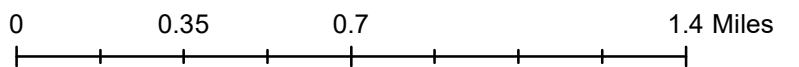
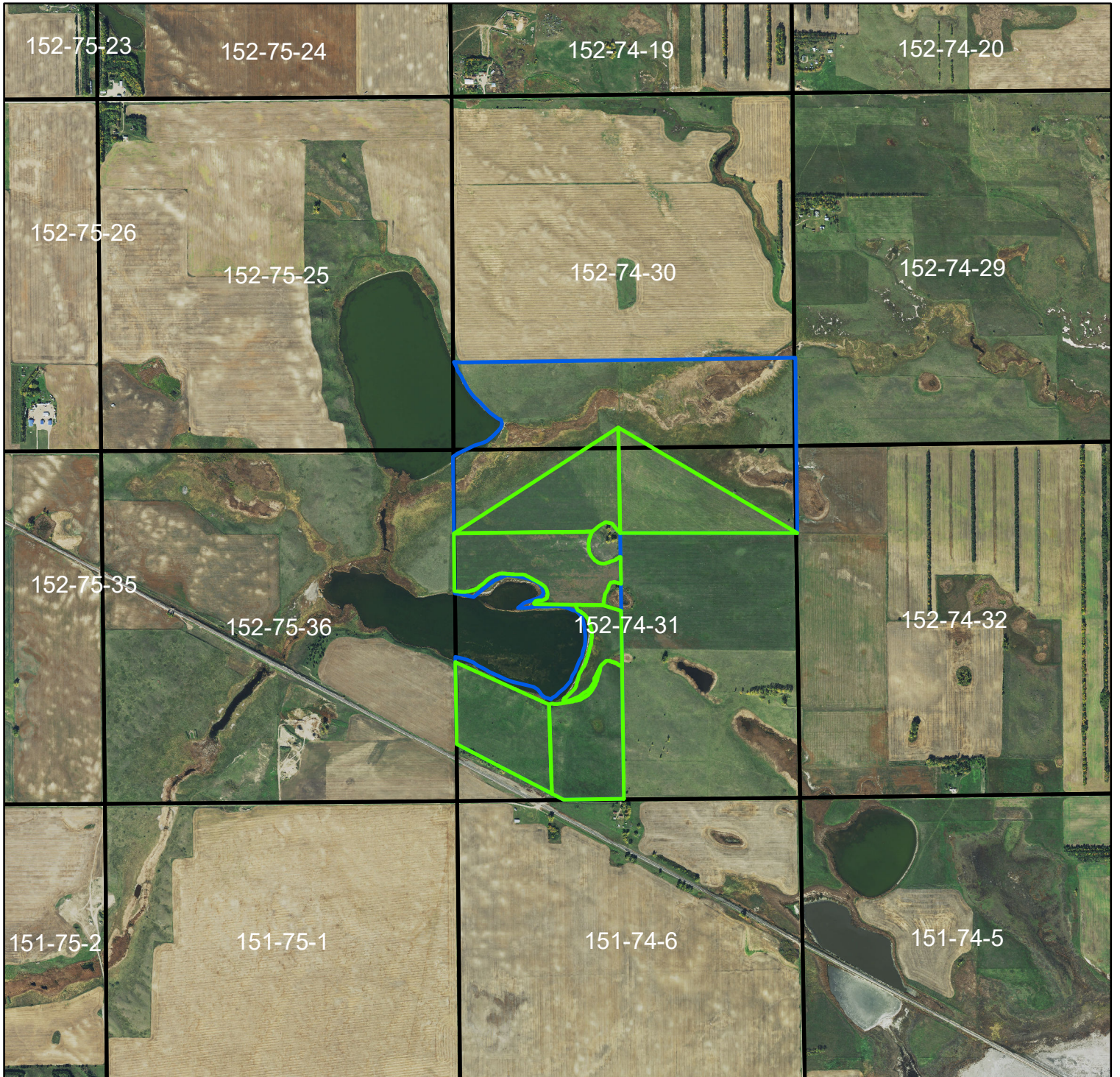
Located approximately 3.5 miles west and 3 miles north of Rolette. The unit has approximately 100 acres of hay land. Permittee will be required to mow 0.5 miles of road shoulder on the WPA. If permittee does not complete roadside mowing, they will be responsible for any charges by township or county.

For additional information or questions please contact John Takala, Wetland District Manager, at [john\\_takala@fws.gov](mailto:john_takala@fws.gov) or by phone at 701-768-2548 ext. 114.


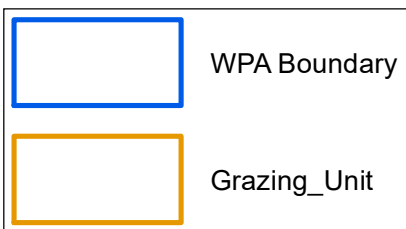
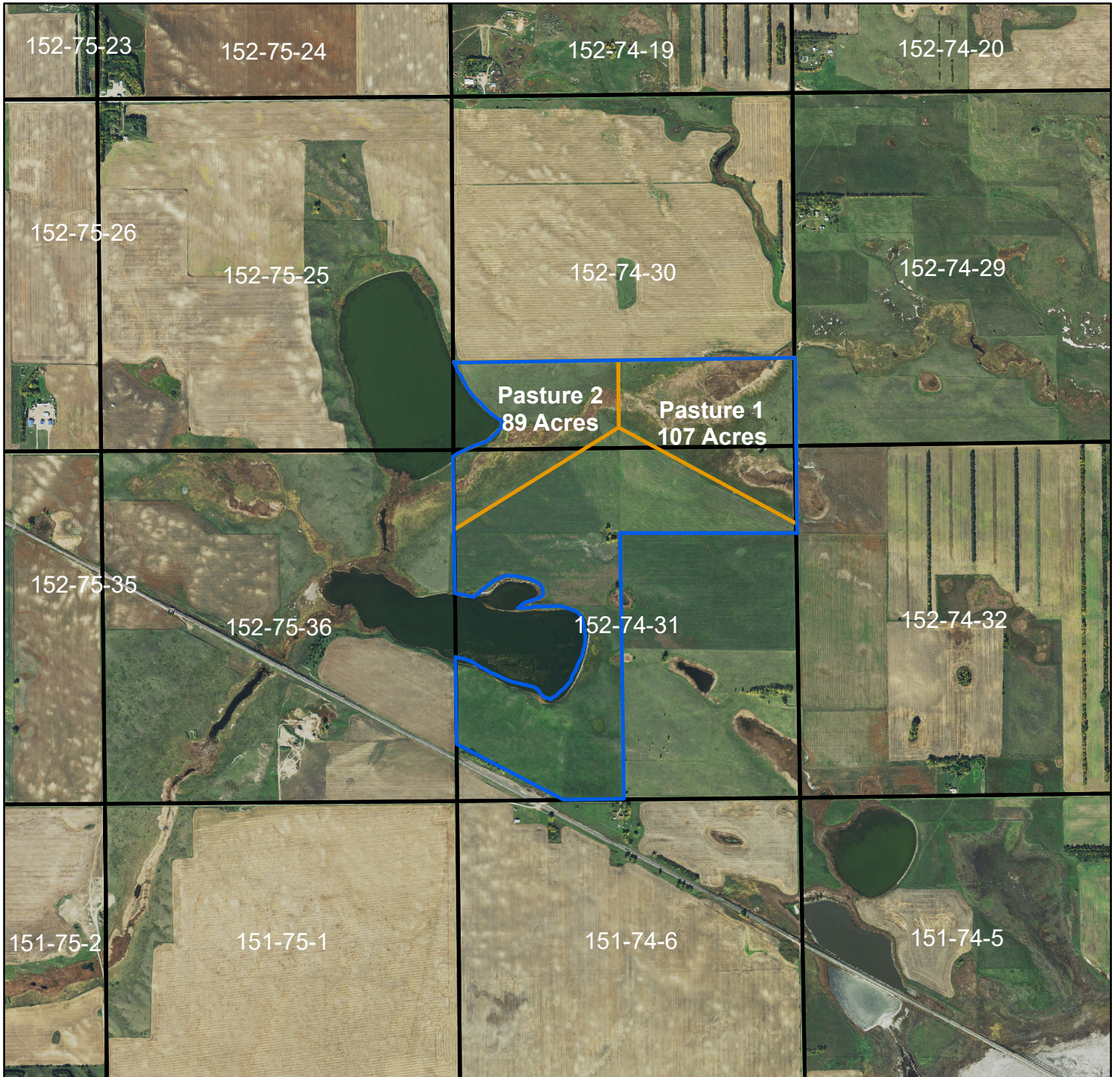
Abel WPA  
2024-2028 Hay Unit  
McHenry County  
Approximately 56 Acres



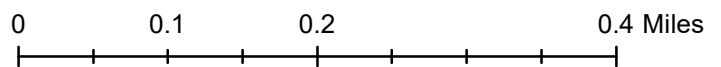
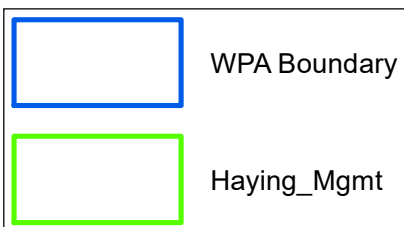
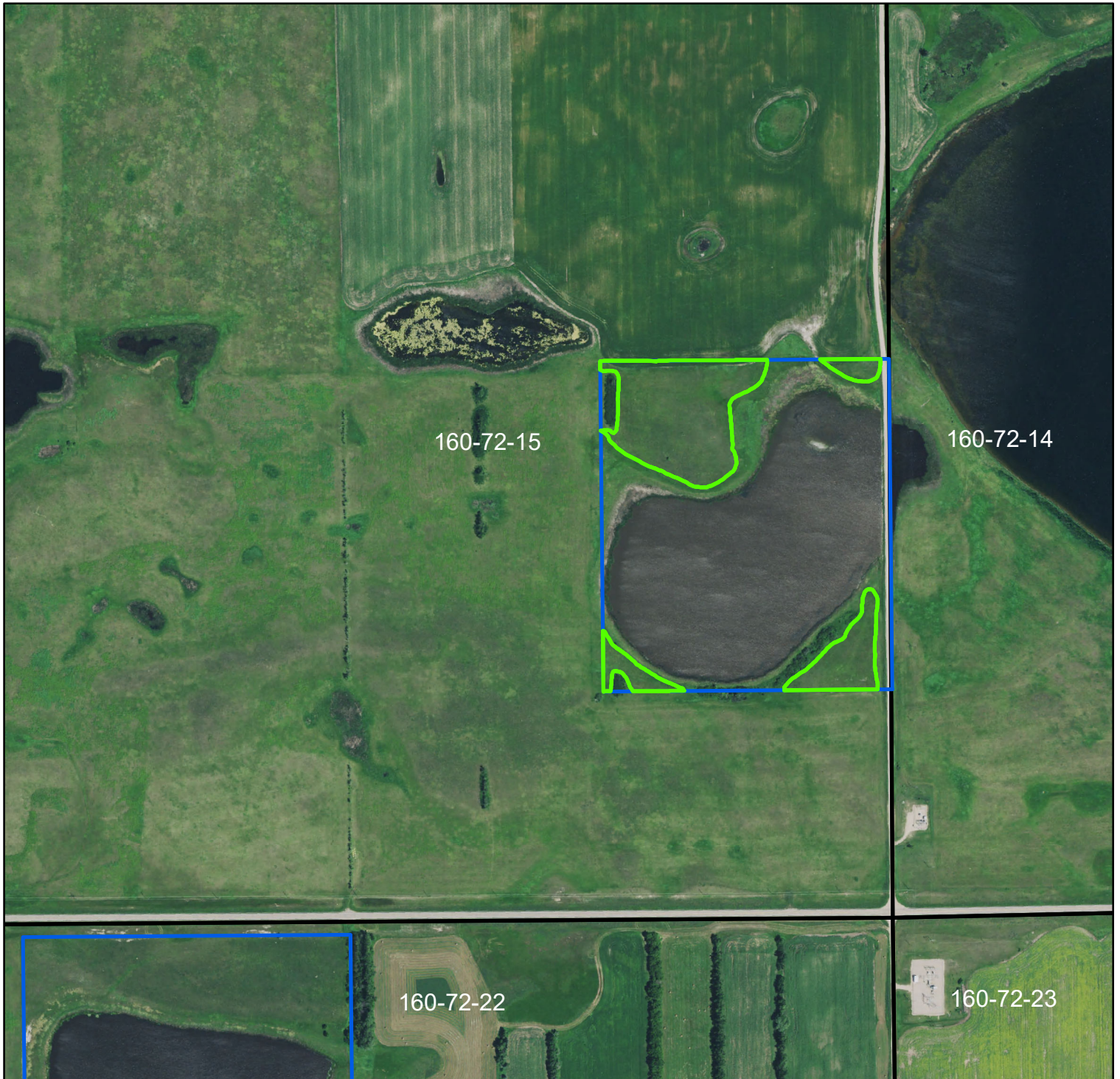
Aylmer Lake WPA  
2024-2028 Hay Units  
Pierce County  
Approximately 230 Acres



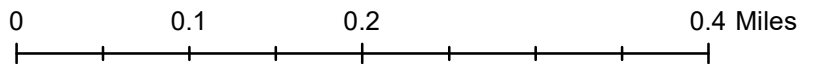
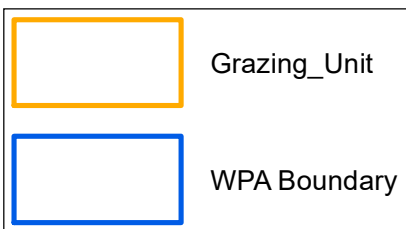
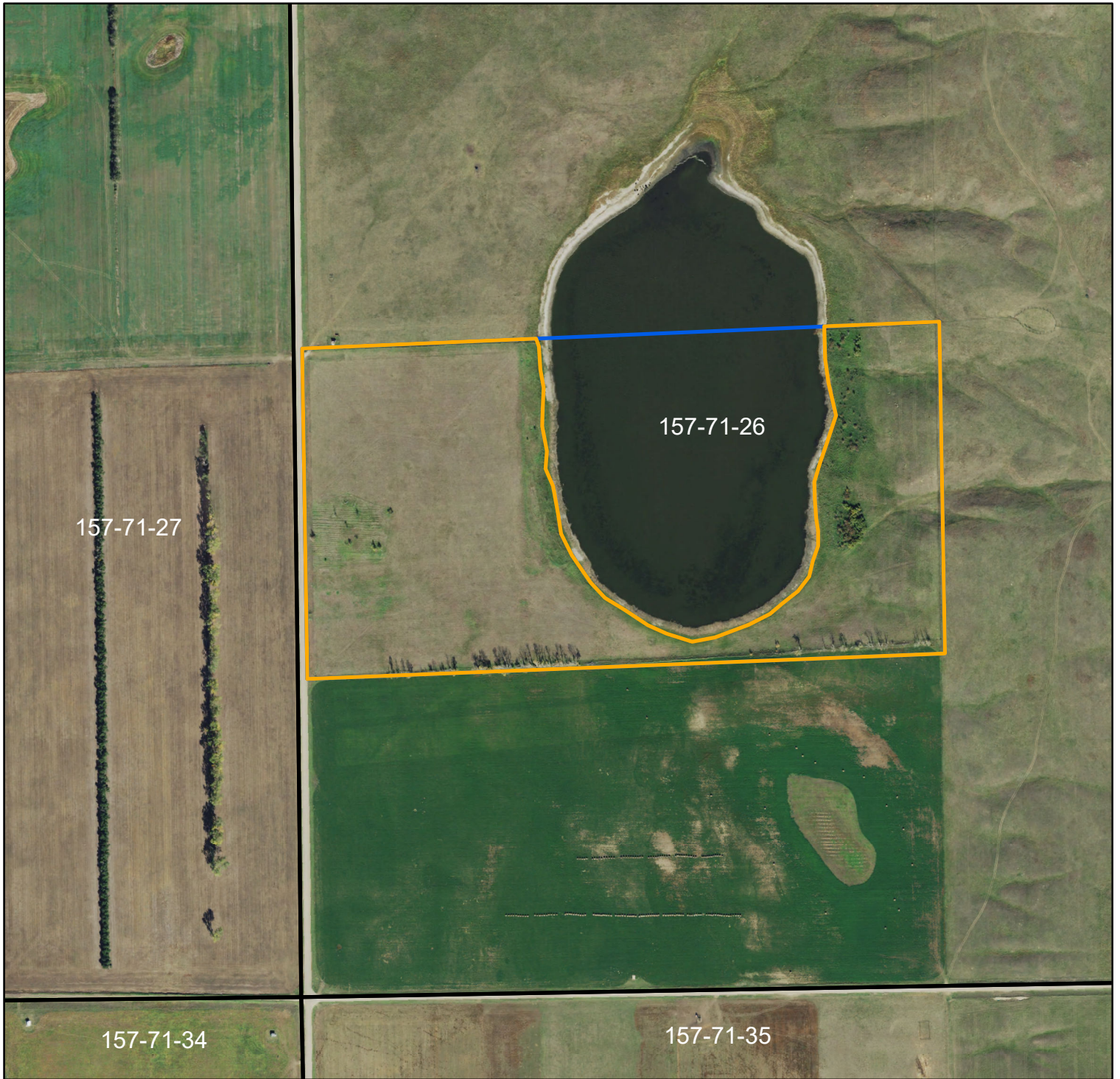
Aylmer Lake WPA  
2024-2028 Grazing Units  
Pierce County  
Approximately 196 Acres



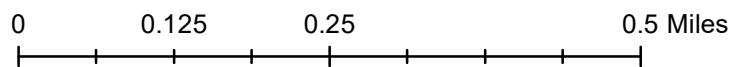
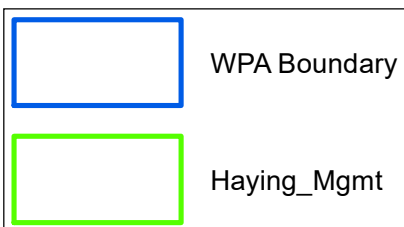
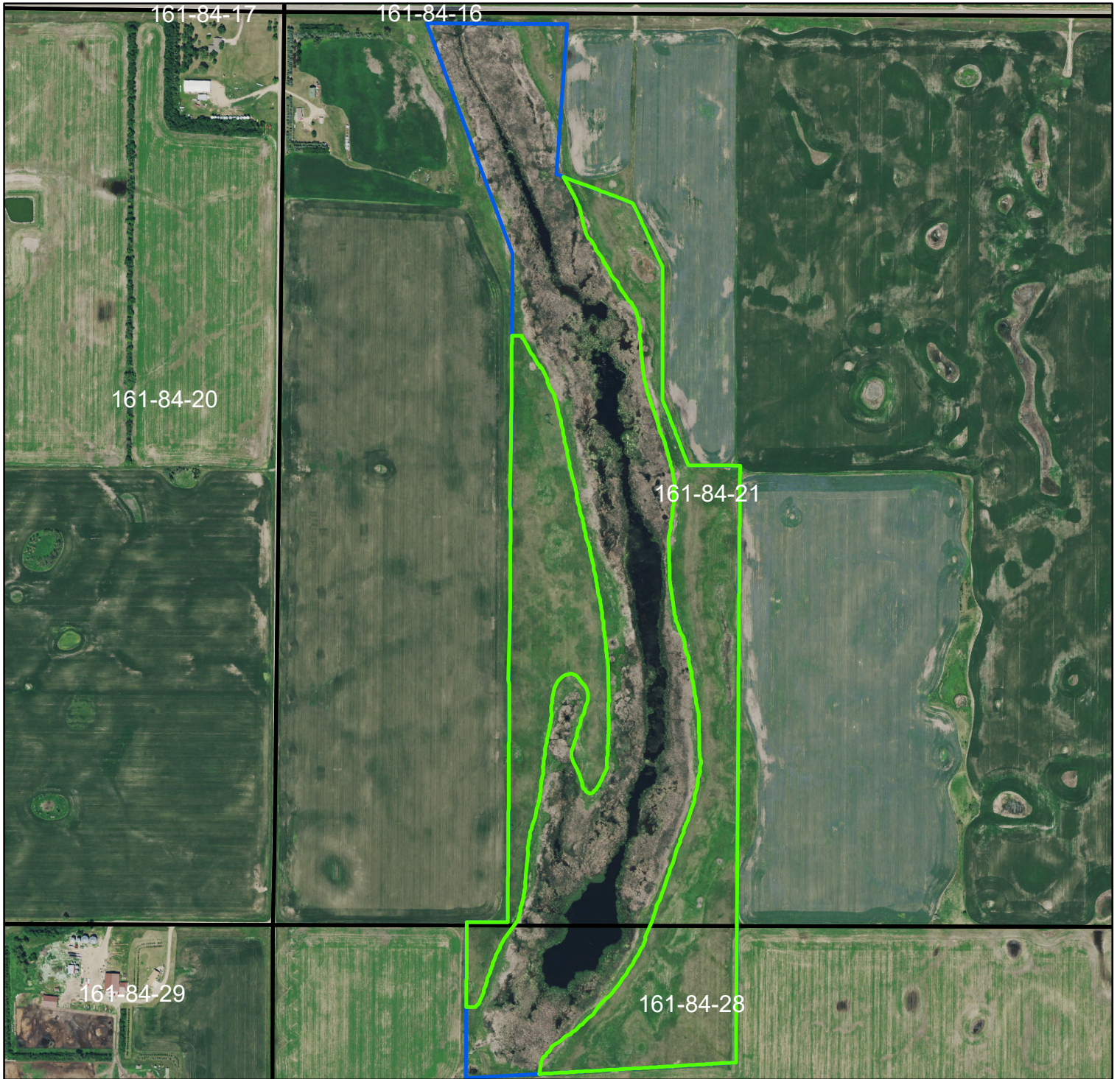
Beaver WPA  
2024-2028 Hay Unit  
Rolette County  
Approximately 13 Acres



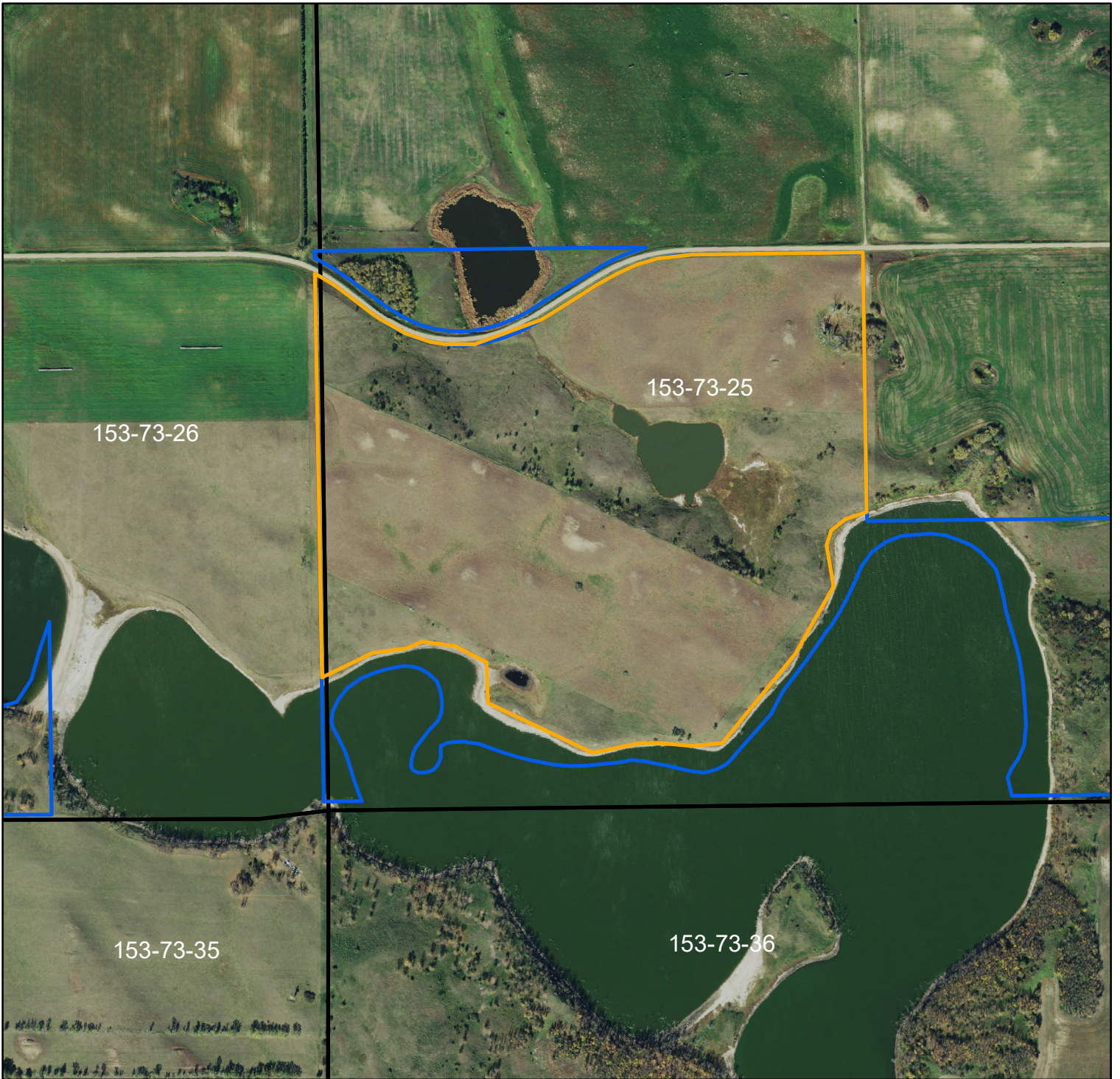
Boyer WPA  
2024-2028 Grazing Units  
Pierce County  
Approximately 53 Acres





Brudvik WPA  
2024-2028 Hay Unit  
Renville County  
Approximately 70 Acres

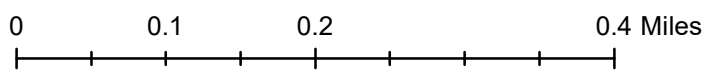


Bullrush WPA  
2024-2028 Grazing Units  
Pierce County  
Approximately 114 Acres

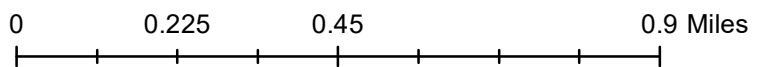
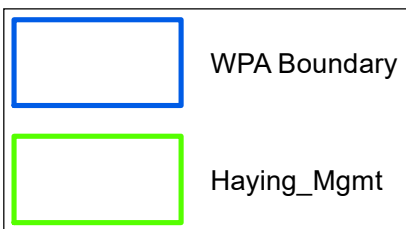
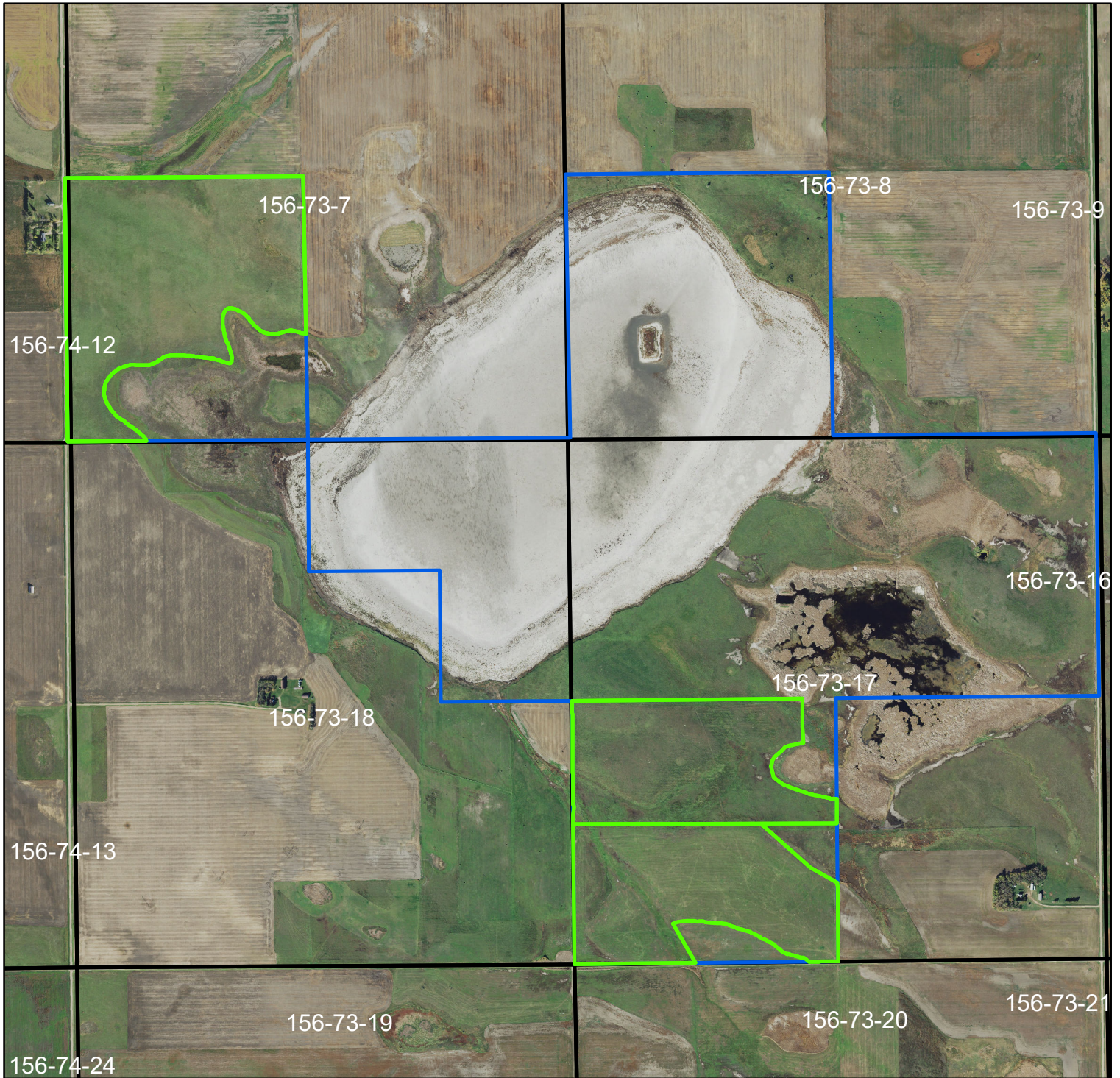


**Grazing Unit**

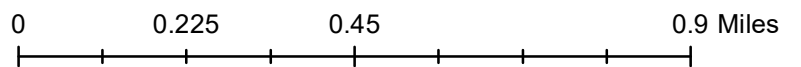
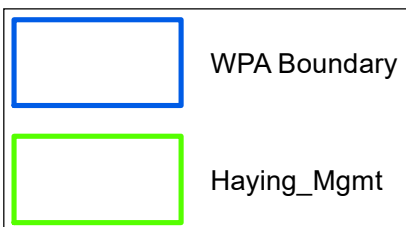
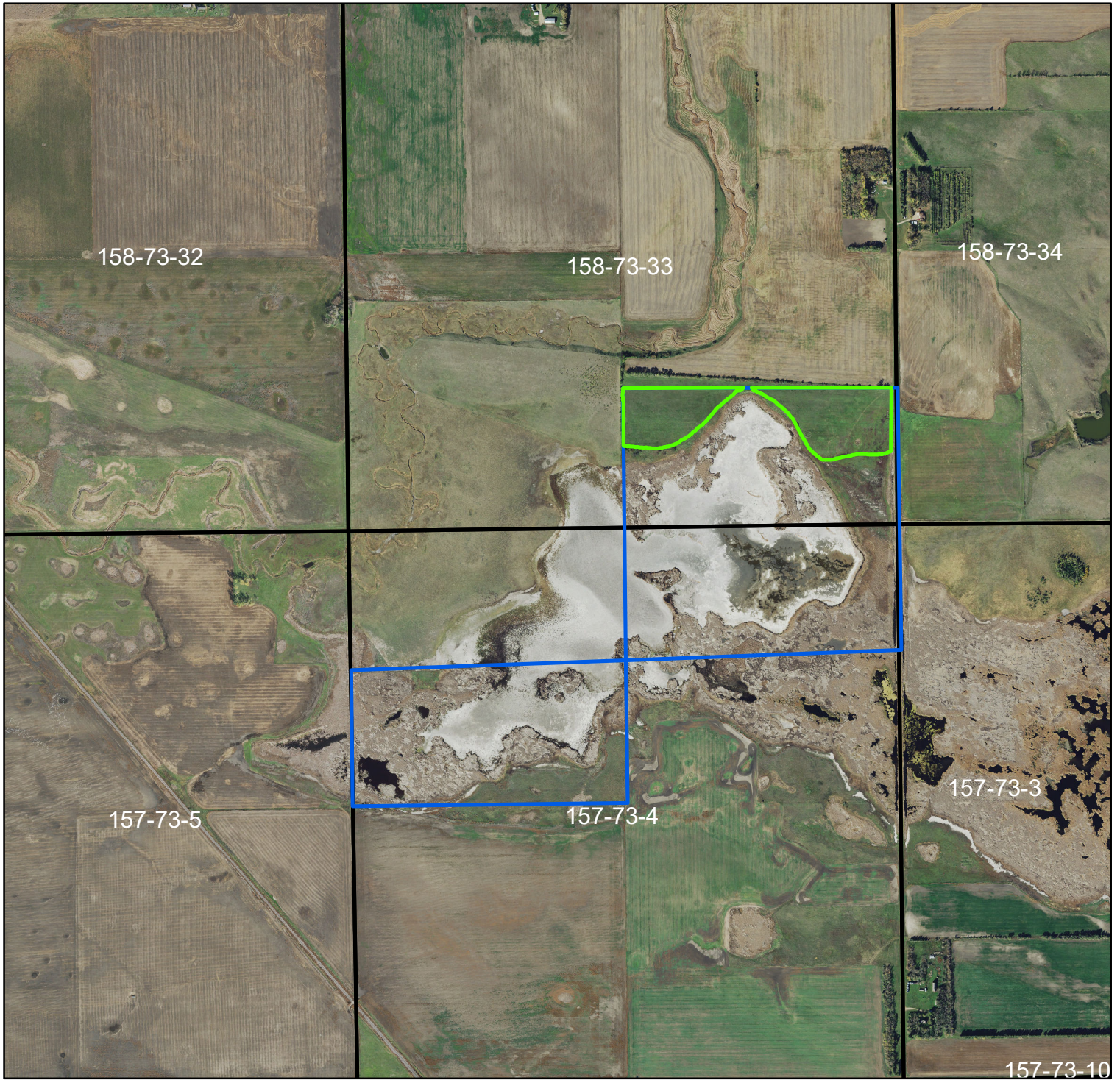
	Bullrush
	WPA Boundary



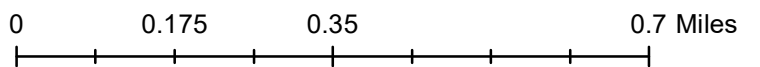
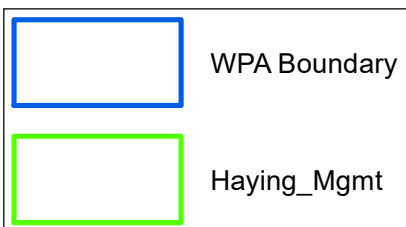
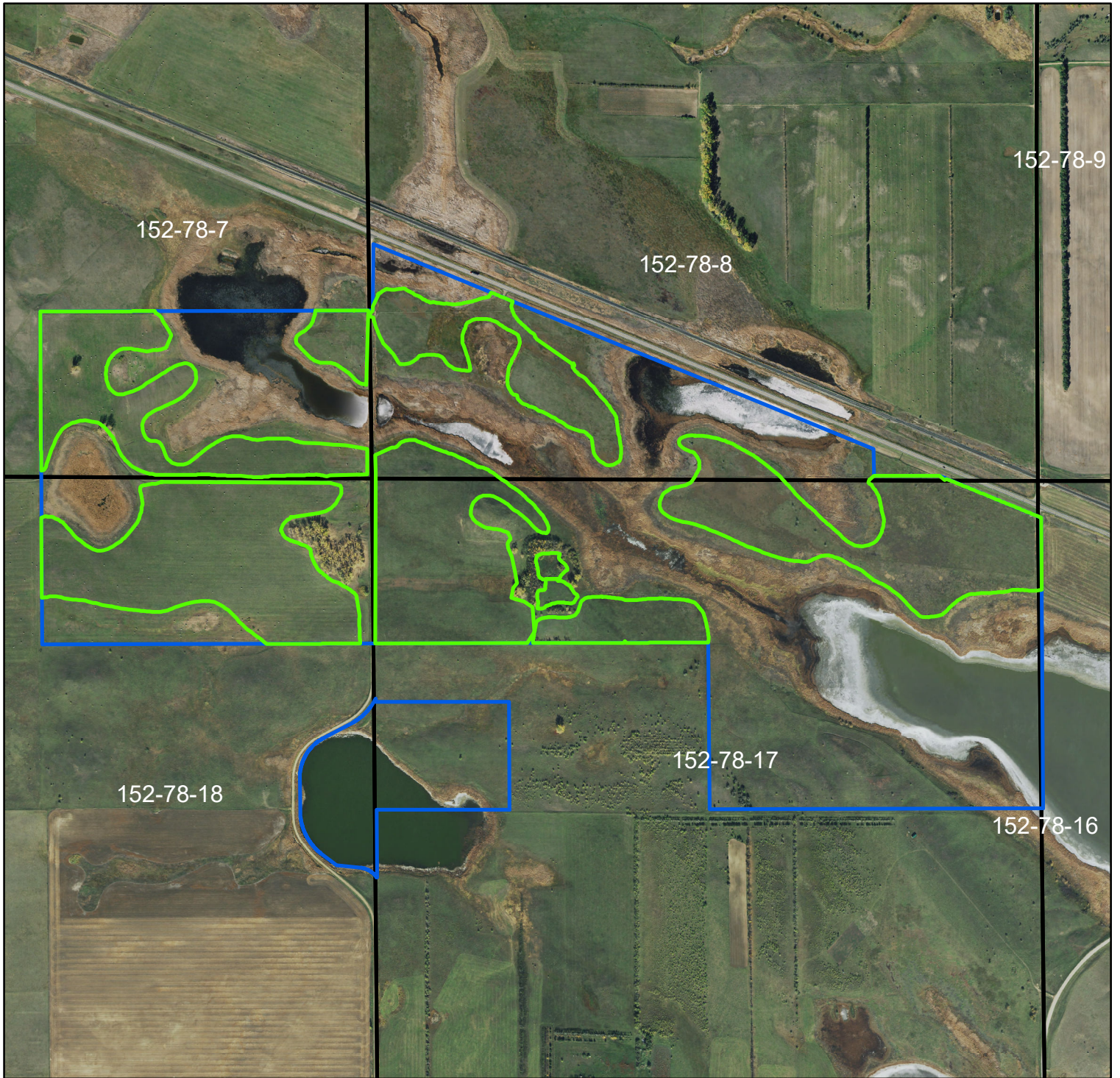
Christianson Lake WPA  
2024-2028 Hay Unit  
Pierce County  
Approximately 205 Acres



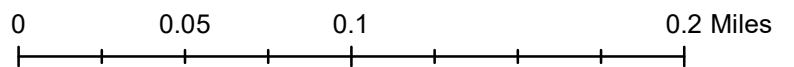
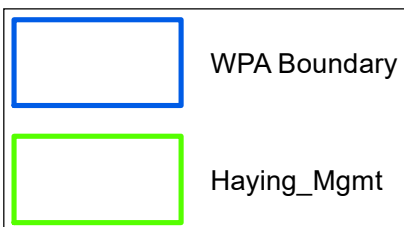
Cruden WPA  
2024-2028 Hay Unit  
Pierce County  
Approximately 25 Acres



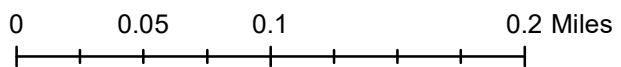
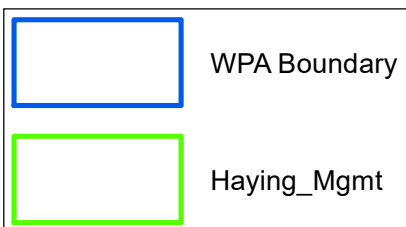
Eidem WPA  
2024-2028 Hay Unit  
McHenry County  
Approximately 200 Acres



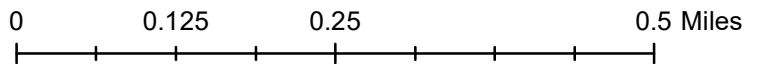
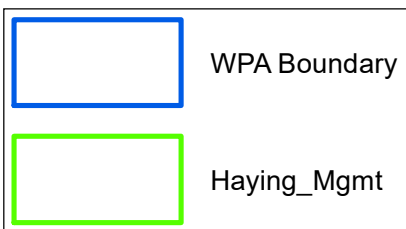
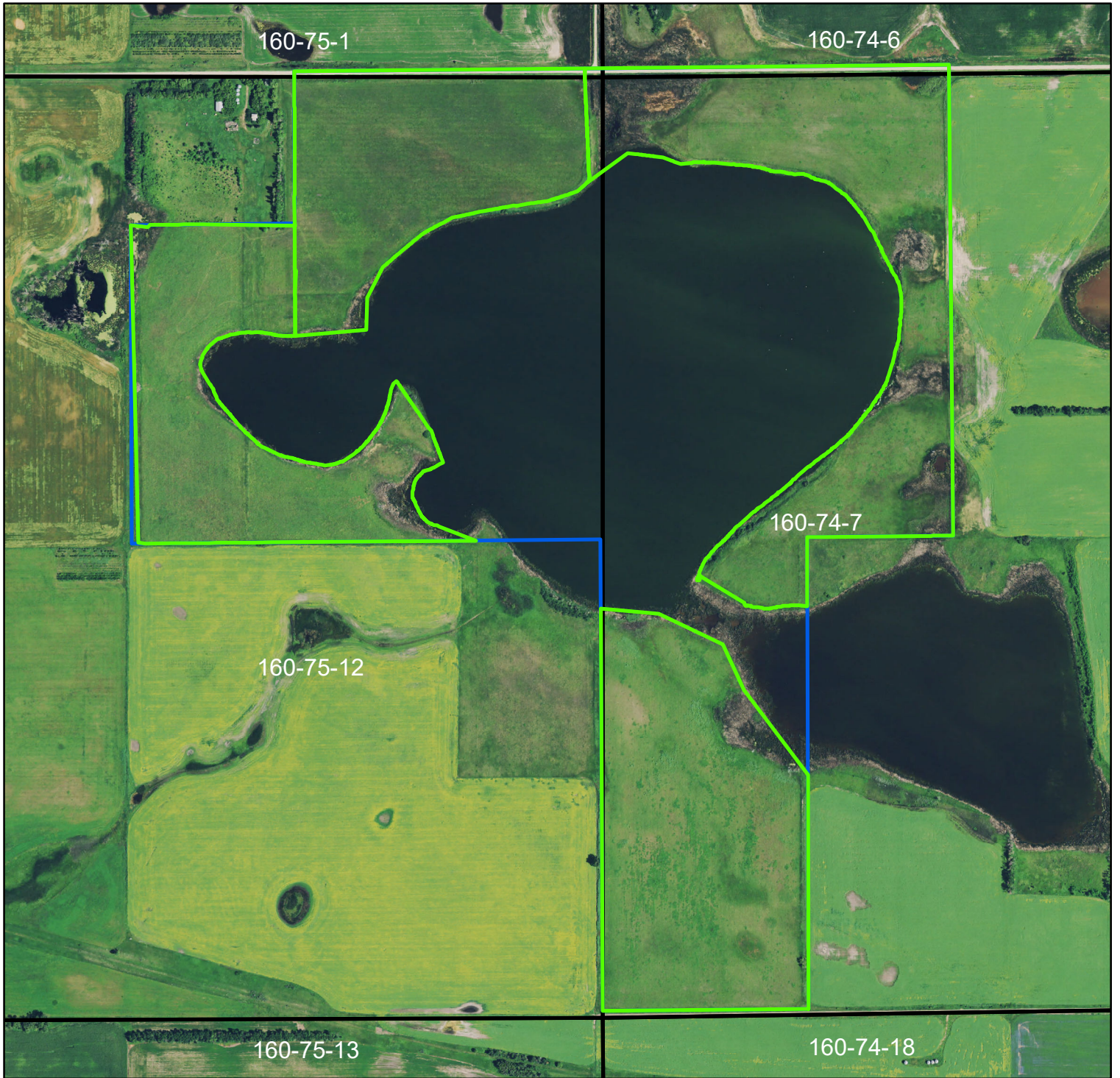
Eidmann WPA  
2024-2028 Hay Unit  
McHenry County  
Approximately 20 Acres



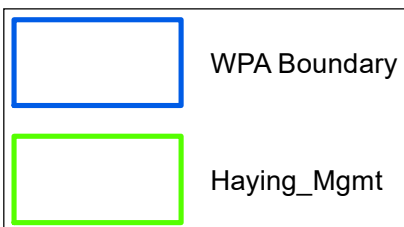
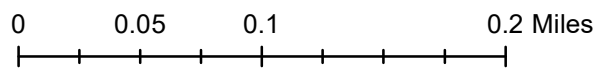
Eidmann WPA  
2024-2028 Hay Unit  
McHenry County  
Approximately 30 Acres



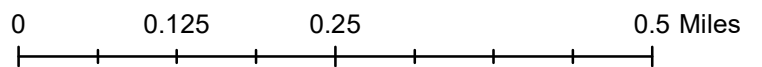
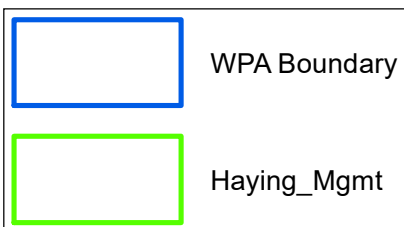
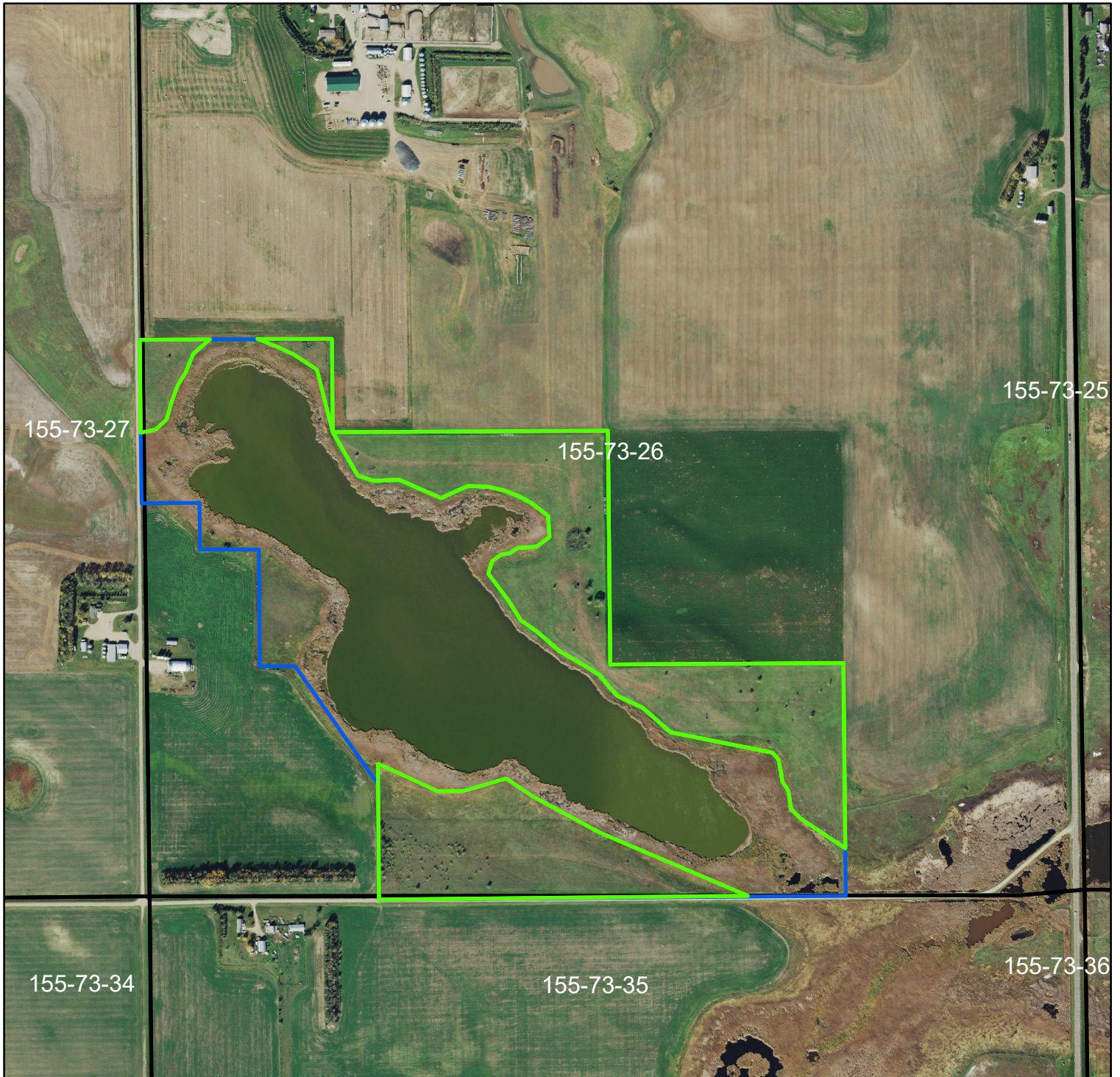
Foster WPA  
2024-2028 Hay Unit  
Bottineau County  
Approximately 190 Acres



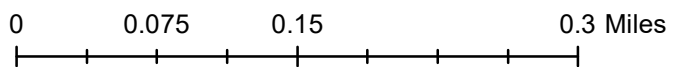
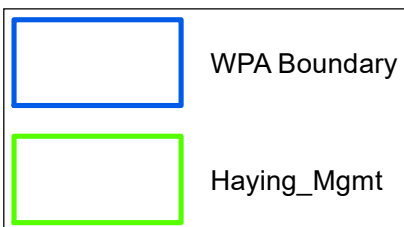
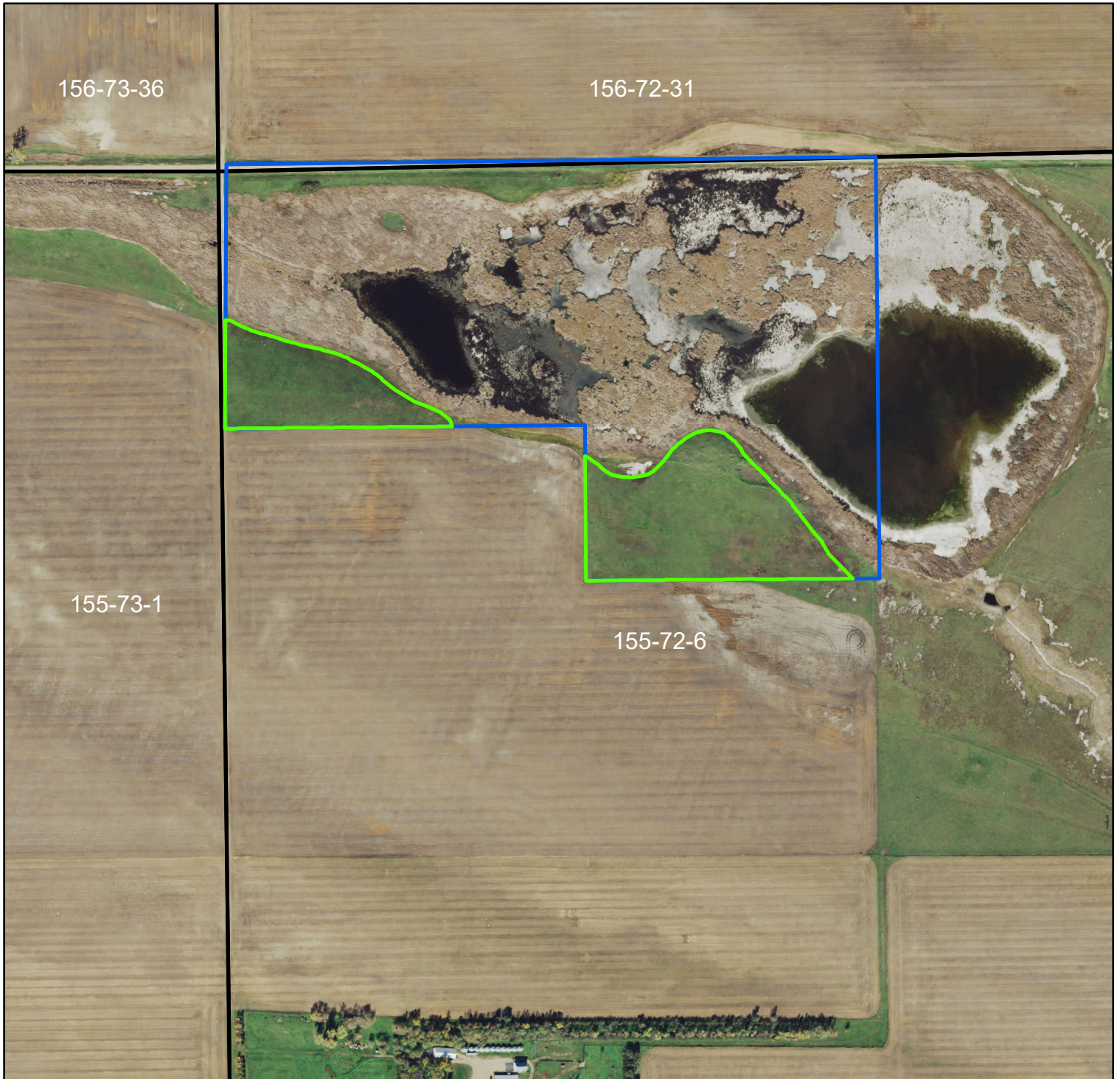
Gehring WPA  
2024-2028 Hay Unit  
Renville County  
Approximately 20 Acres




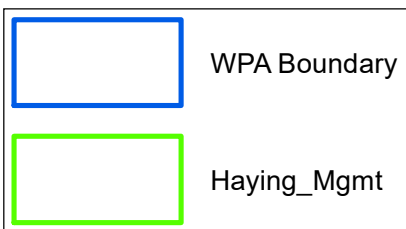
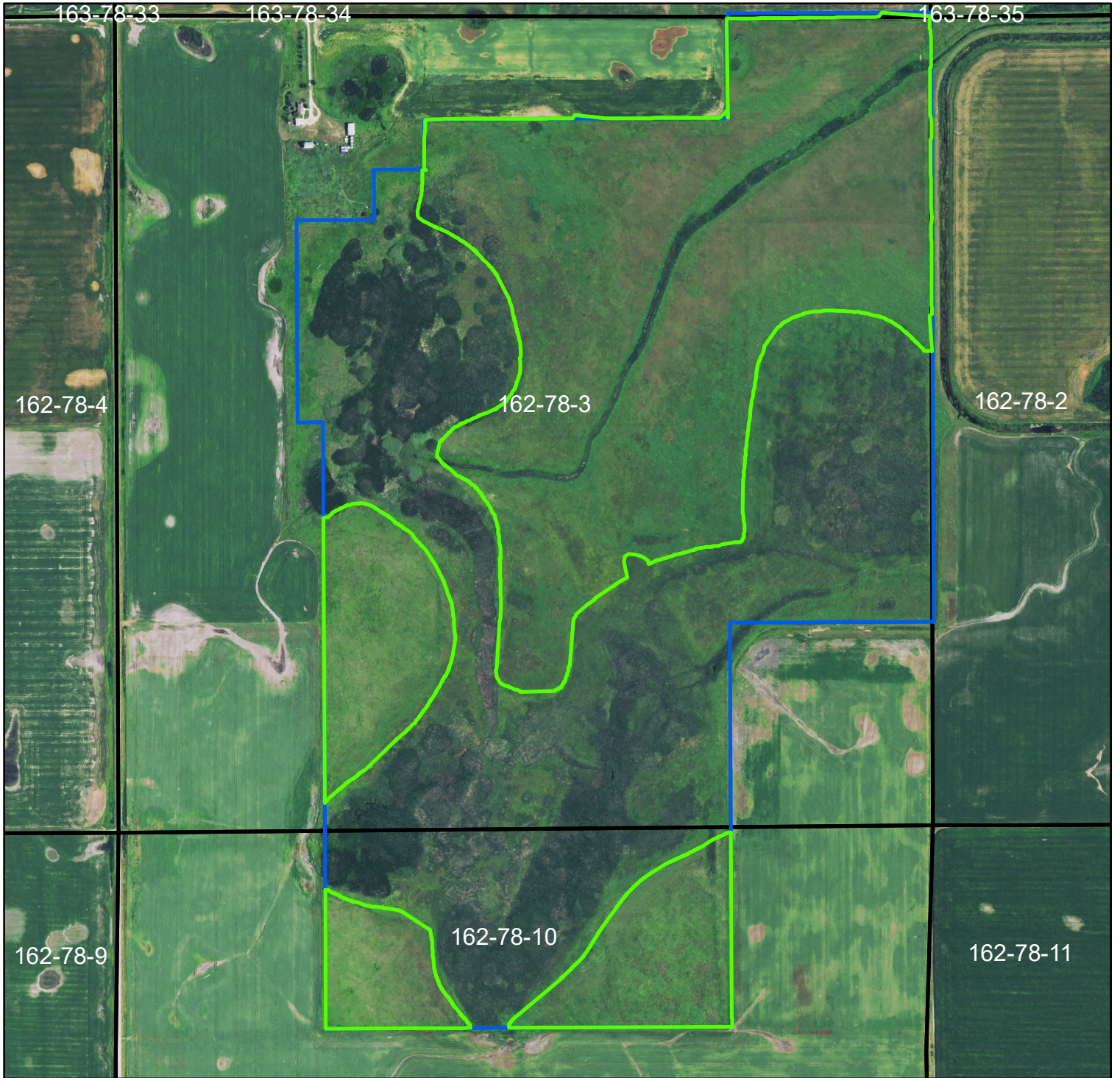
Gross WPA  
2024-2028 Hay Unit  
Pierce County  
Approximately 63 Acres



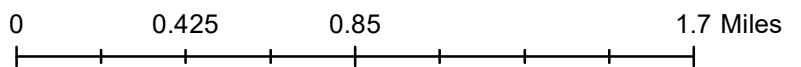
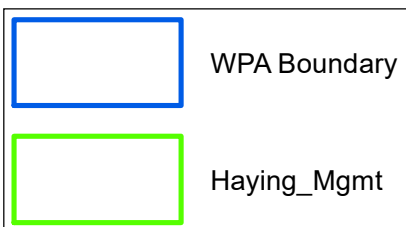
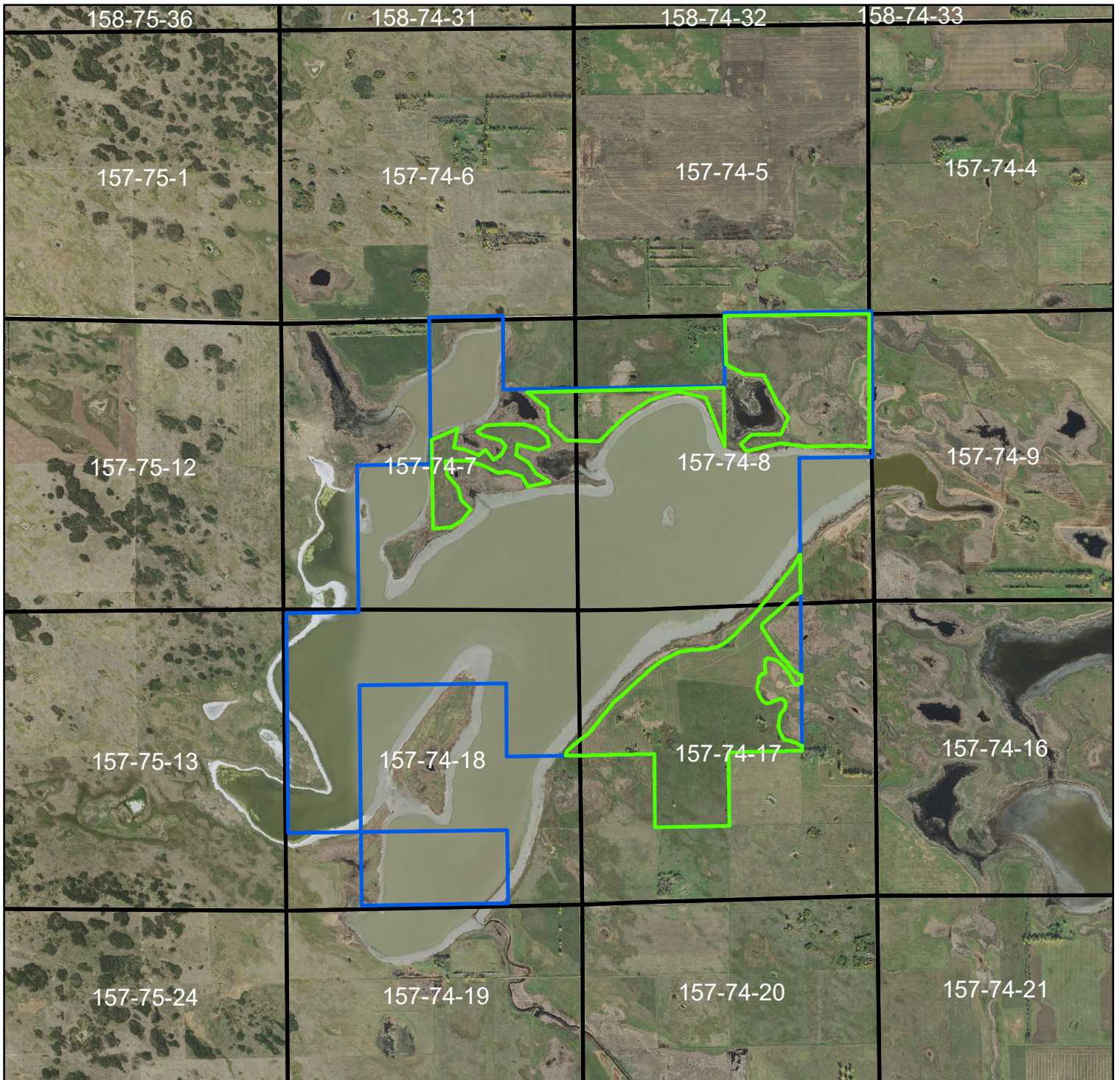
Grove WPA  
2024-2028 Hay Unit  
Pierce County  
Approximately 14 Acres



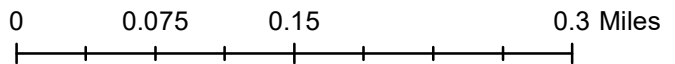
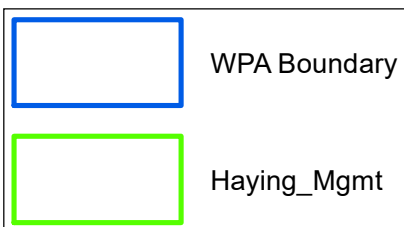
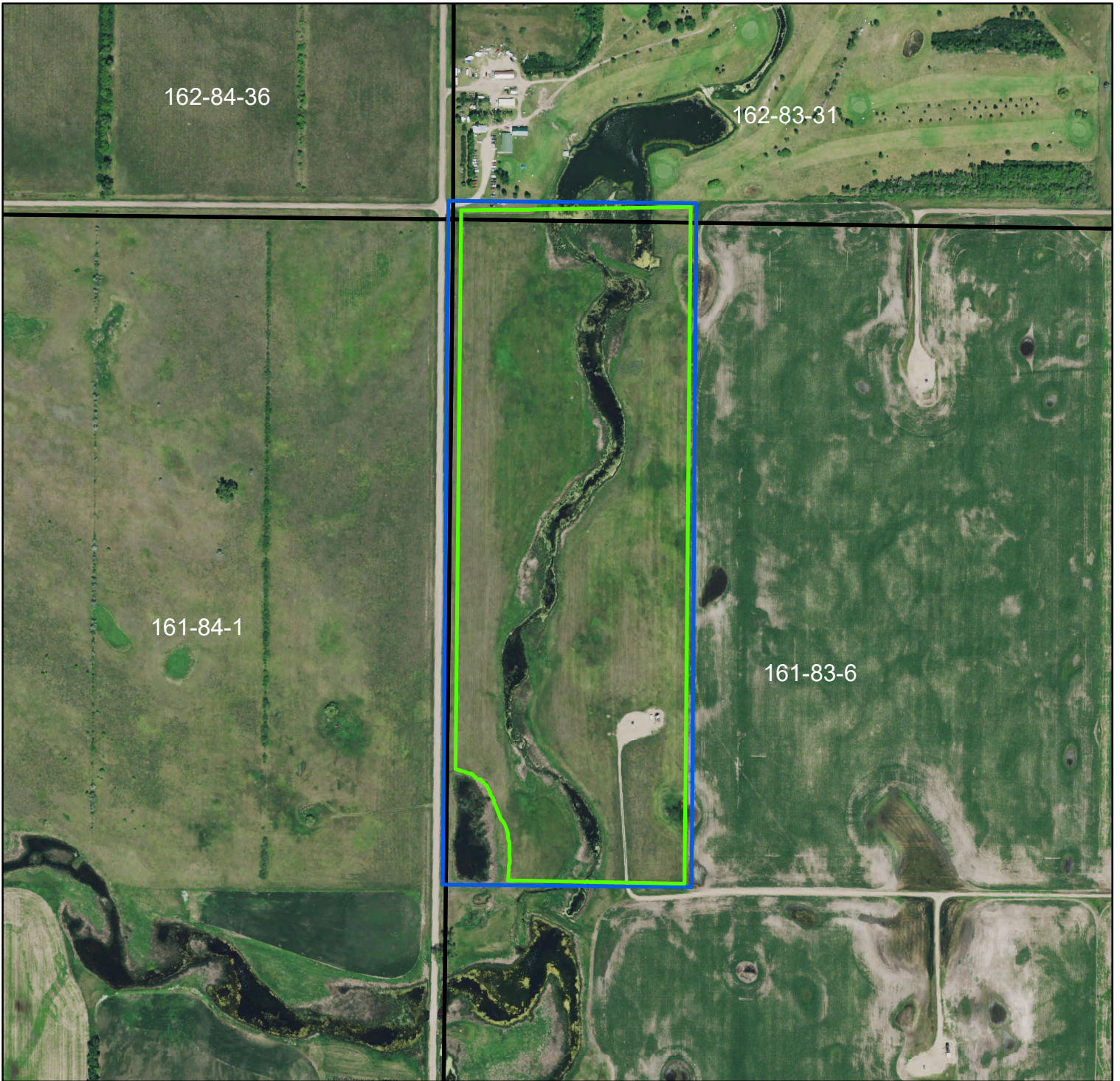
Holsten Slough WPA  
2024-2028 Hay Unit  
Bottineau County  
Approximately 253 Acres



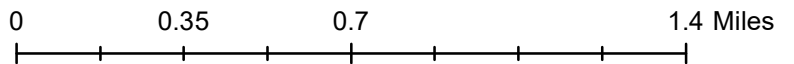
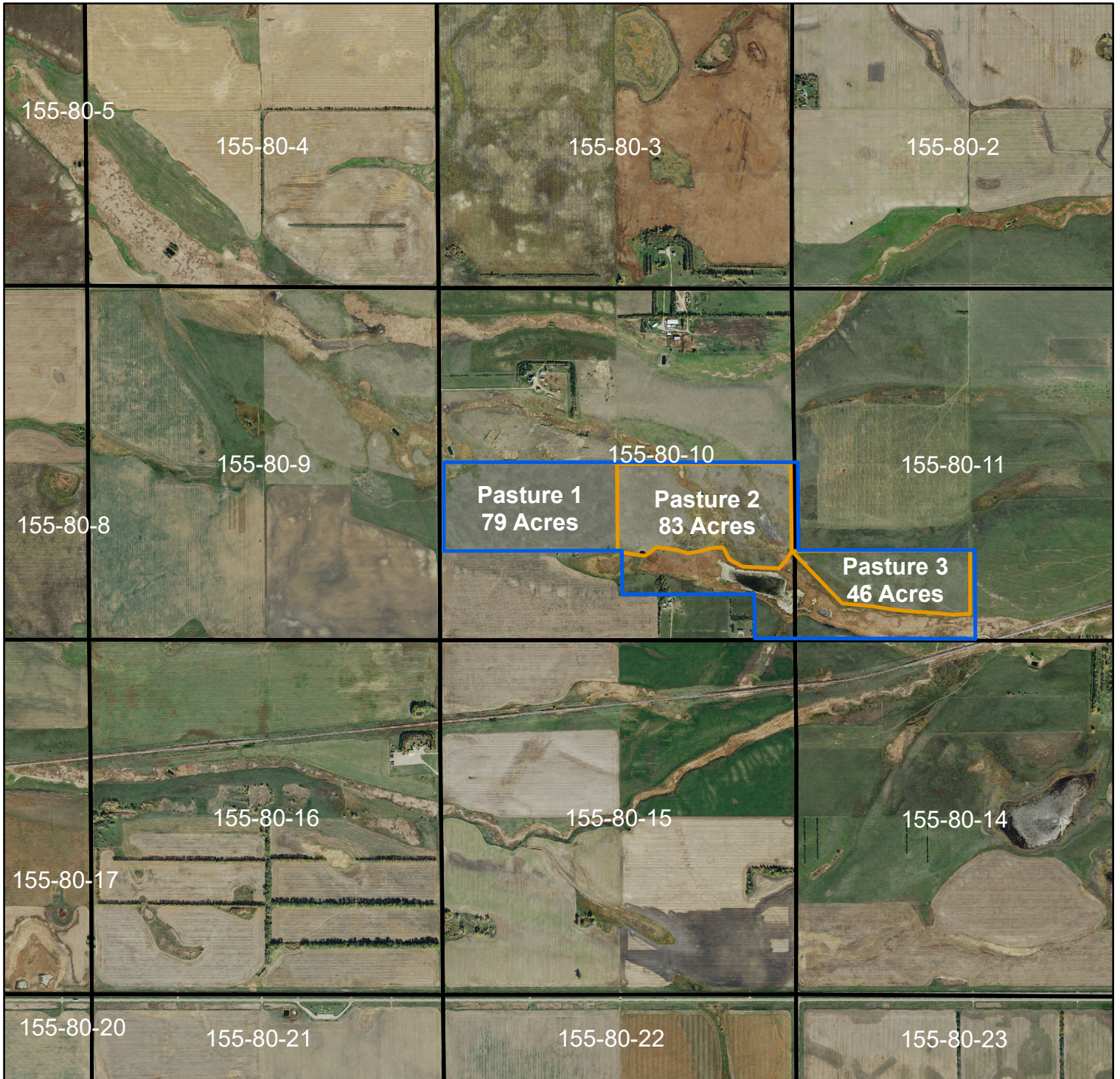
Horseshoe Lake WPA  
2024-2028 Hay Unit  
Pierce County  
Approximately 366 Acres



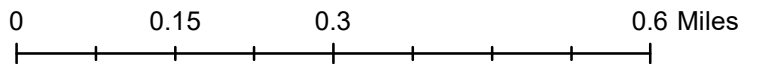
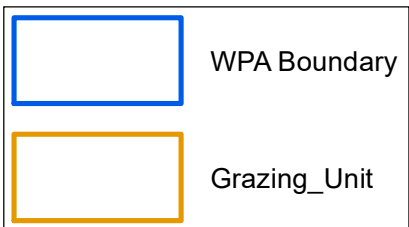
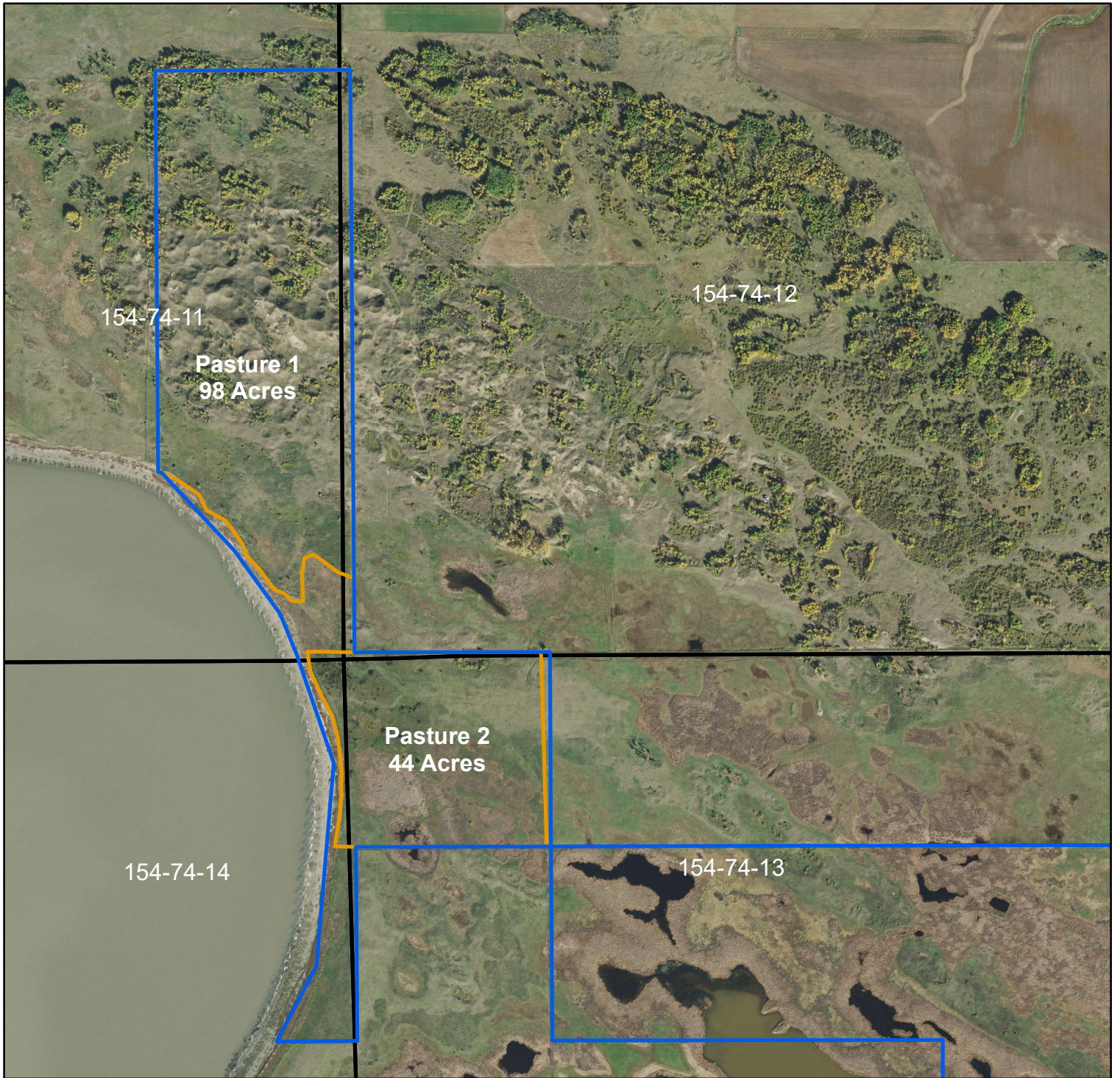
Hutton WPA  
2024-2028 Hay Unit  
Bottineau County  
Approximately 50 Acres




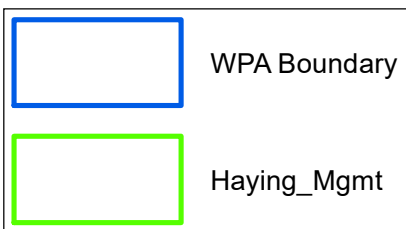
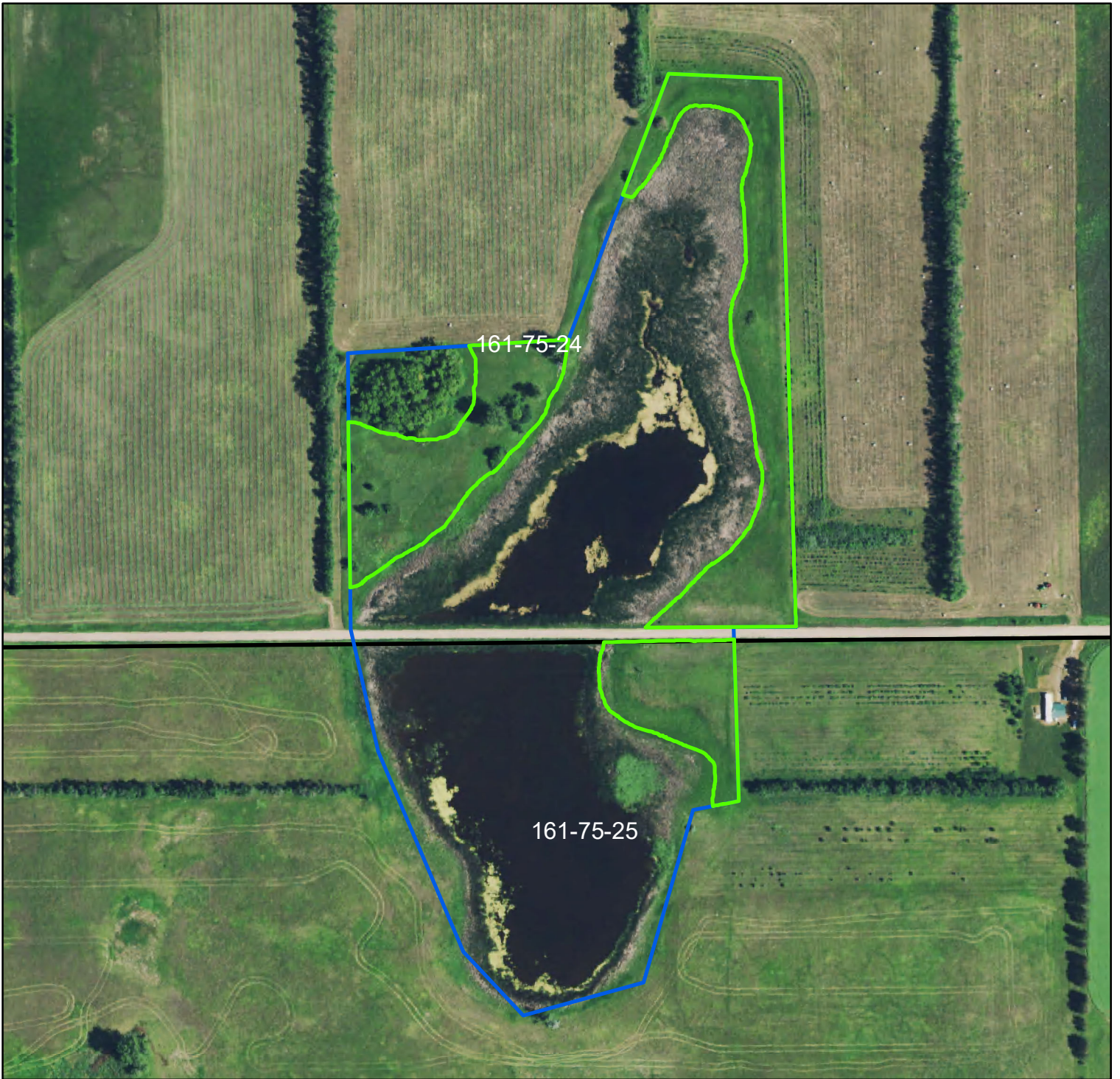
Keller WPA  
2024-2028 Grazing Units  
McHenry County  
Approximately 208 Acres



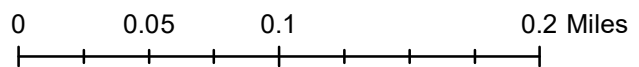
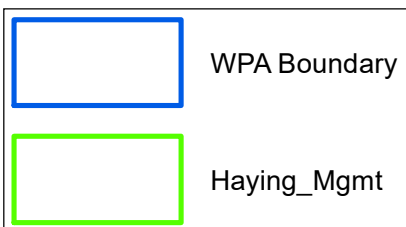
Kilgore Lake WPA  
2024-2028 Grazing Units  
Pierce County  
Approximately 142 Acres



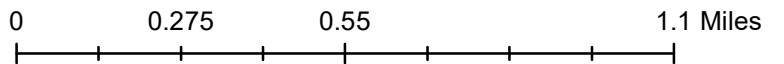
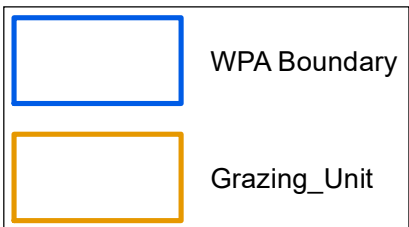
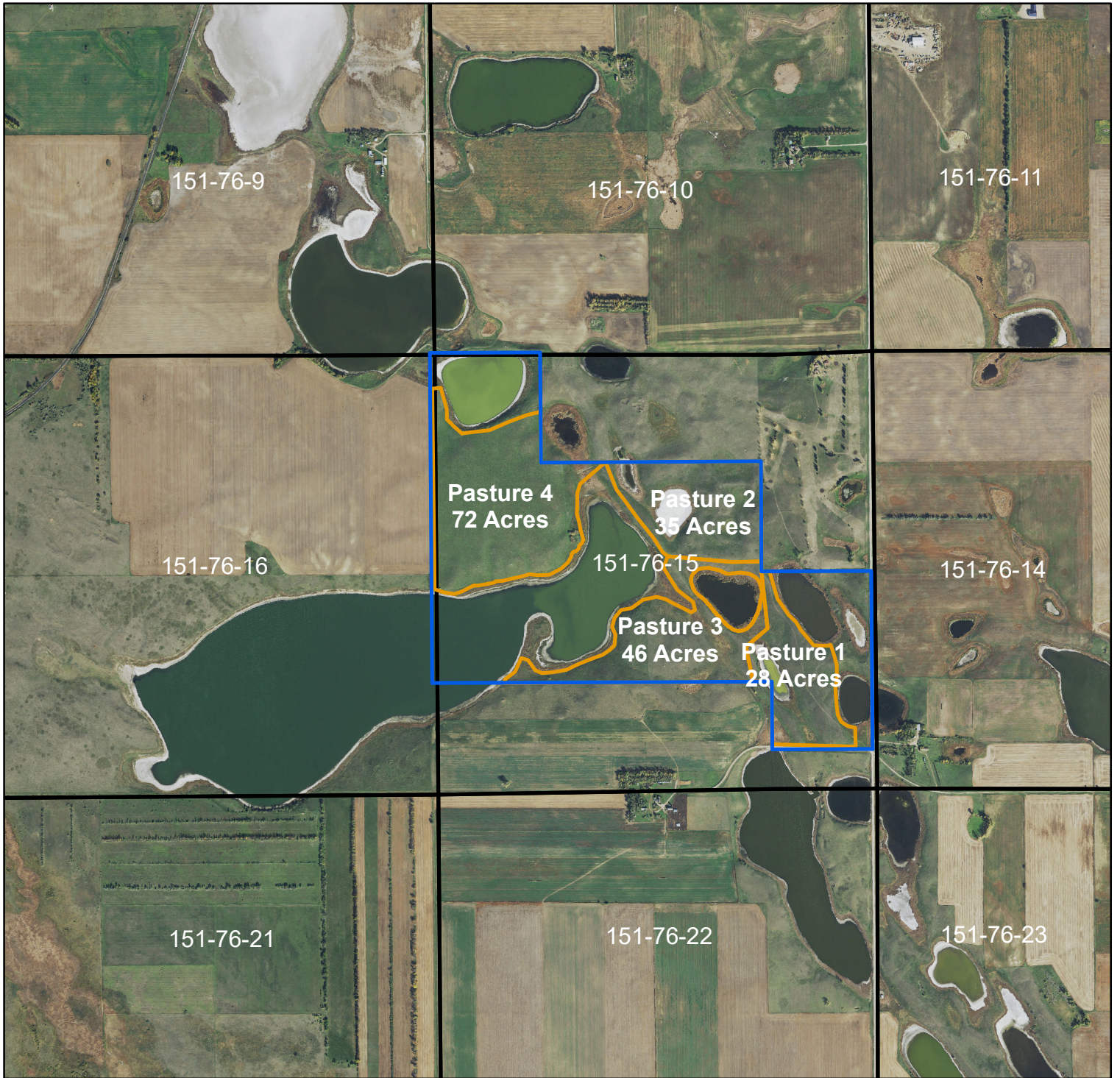
Kippen-Cote WPA  
2024-2028 Hay Unit  
Bottineau County  
Approximately 7 Acres



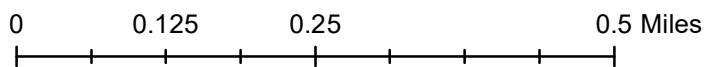
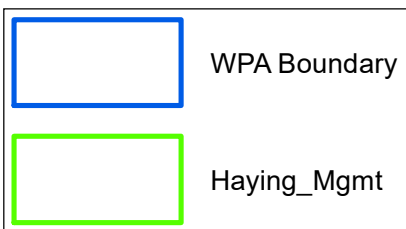
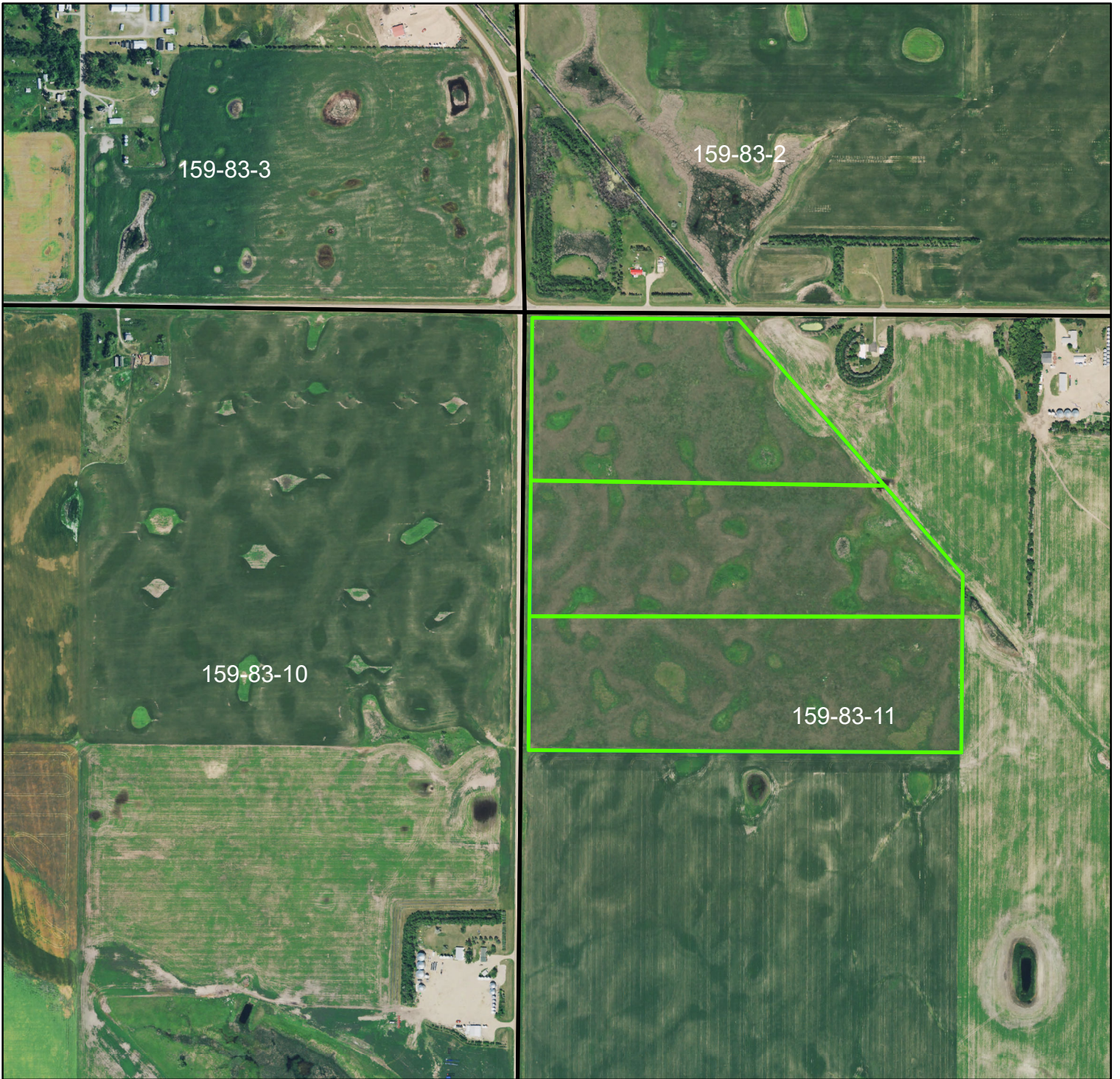
Knutson WPA  
2024-2028 Hay Unit  
McHenry County  
Approximately 37 Acres



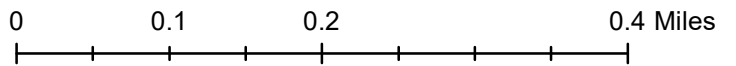
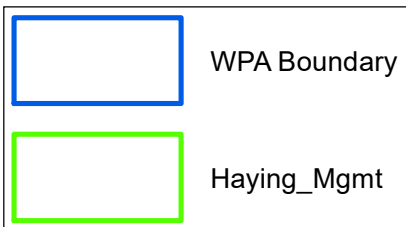
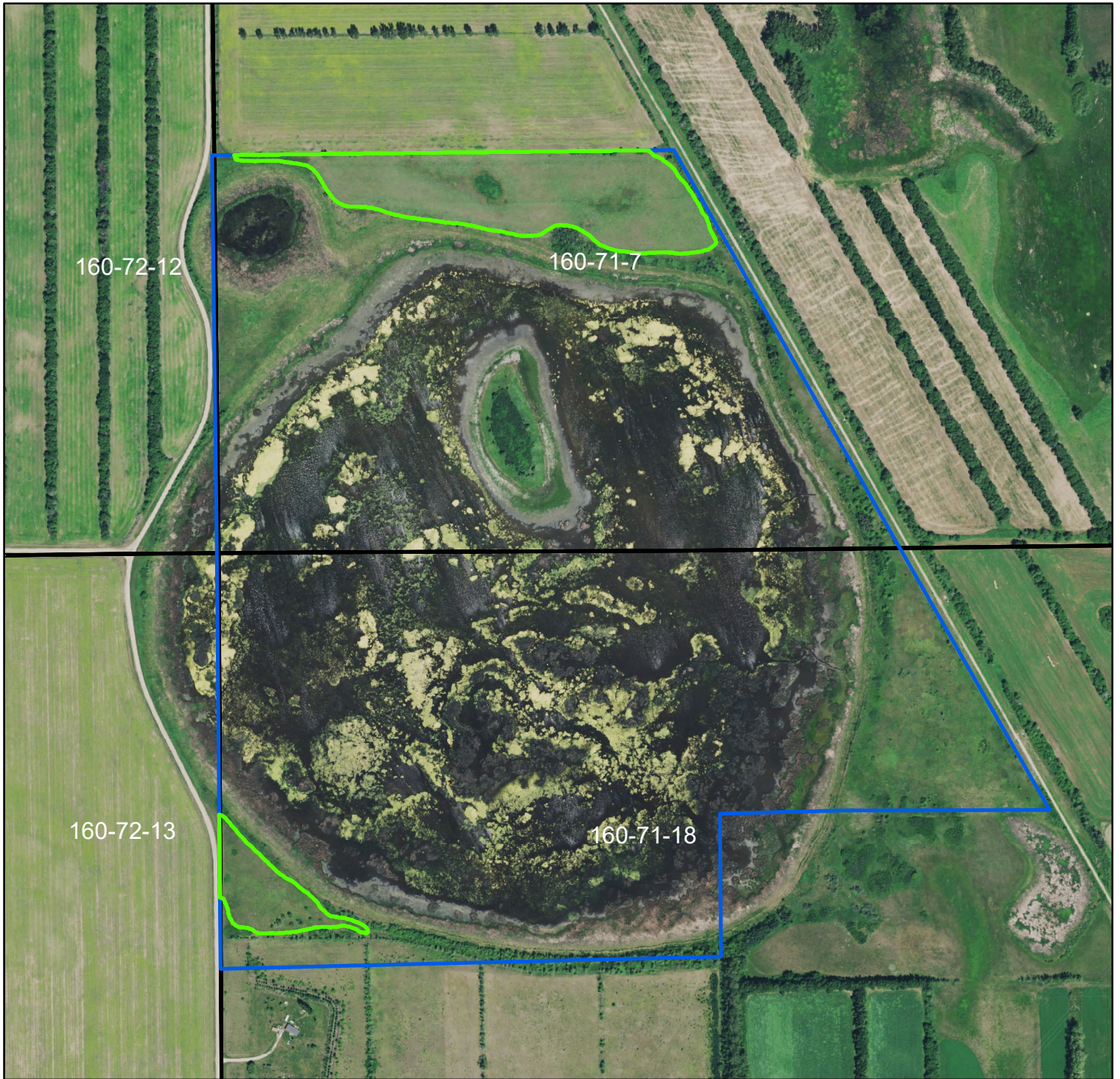
Kuntz WPA  
2024-2028 Grazing Units  
McHenry County  
Approximately 181 Acres



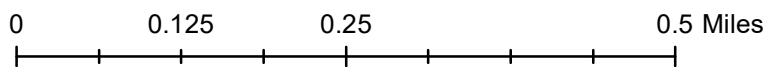
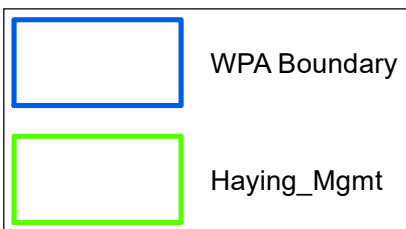
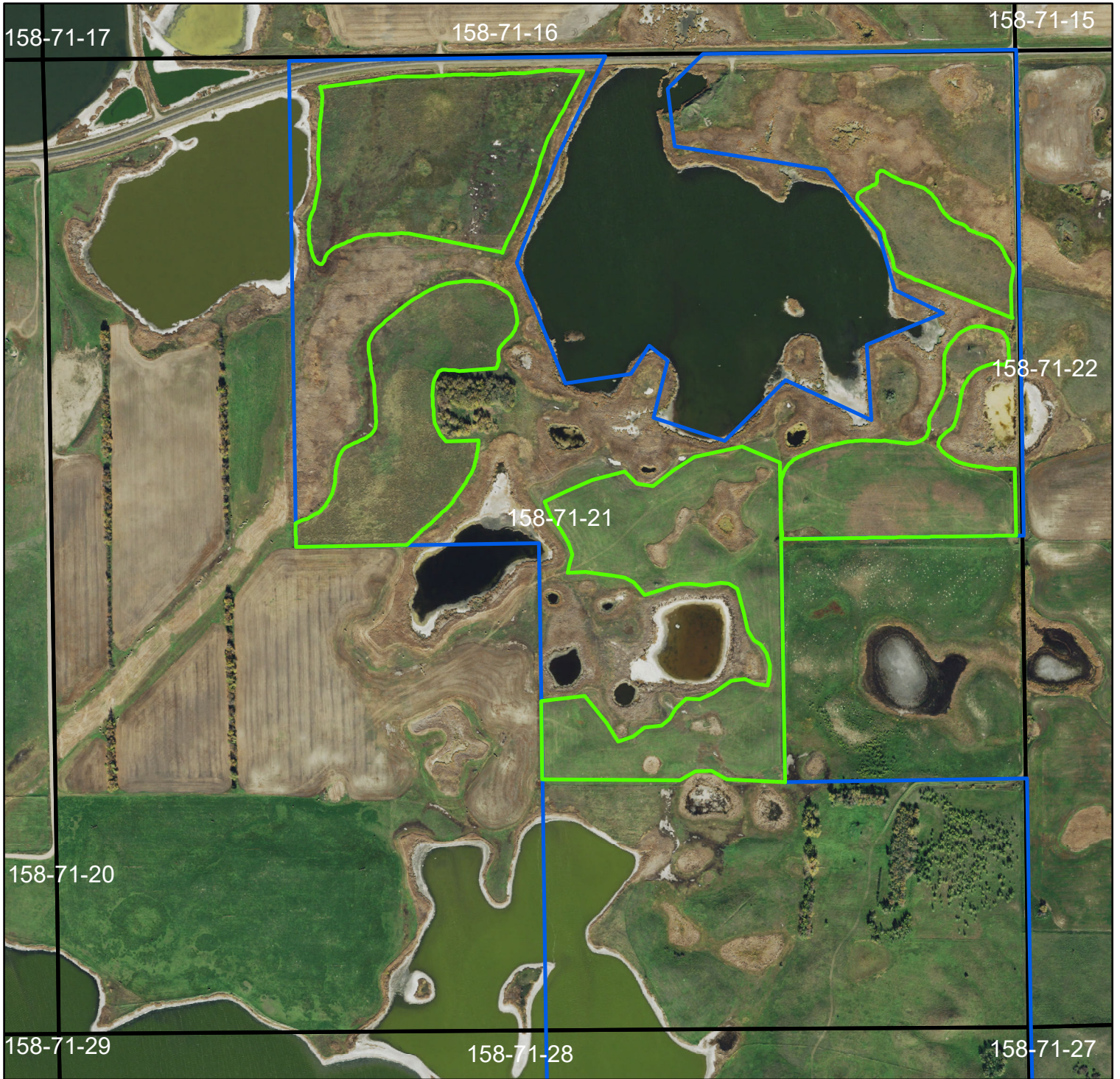
Lansford WPA  
2024-2028 Hay Unit  
Bottineau County  
Approximately 130 Acres



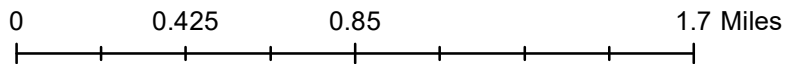
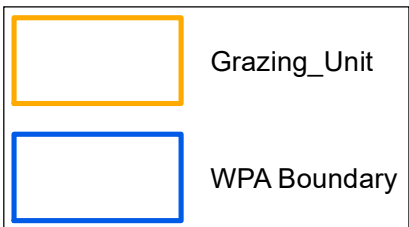
Little Gurr WPA  
2024-2028 Hay Unit  
Rolette County  
Approximately 19 Acres



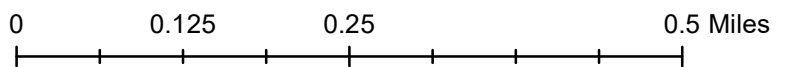
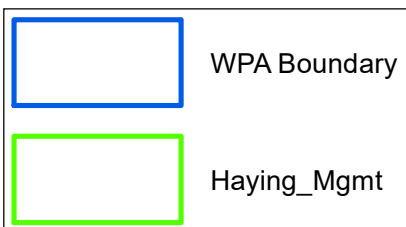
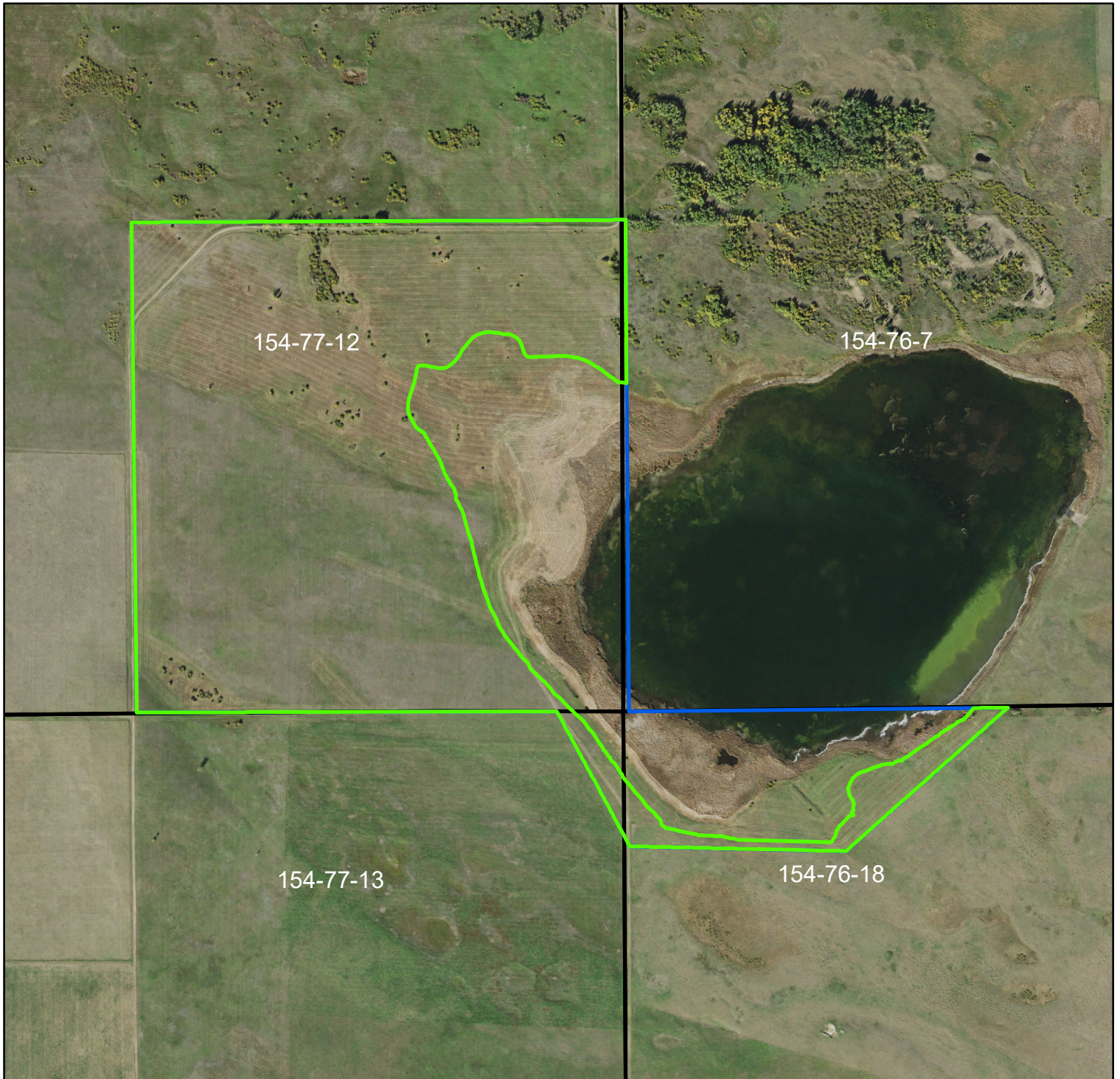
Long Lake WPA  
2024-2028 Hay Unit  
Pierce County  
Approximately 150 Acres



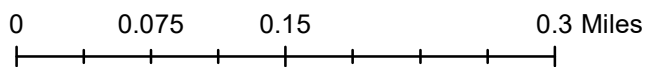
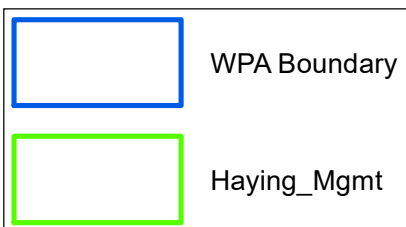
Long Lake WPA  
2024-2028 Grazing Units  
Pierce County  
Approximately 227 Acres



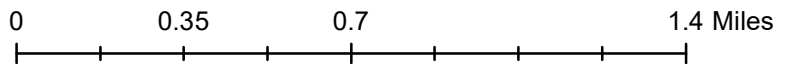
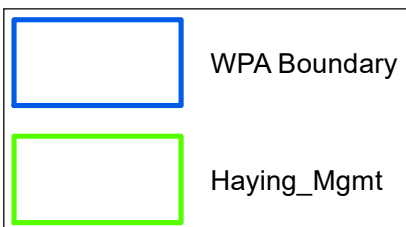
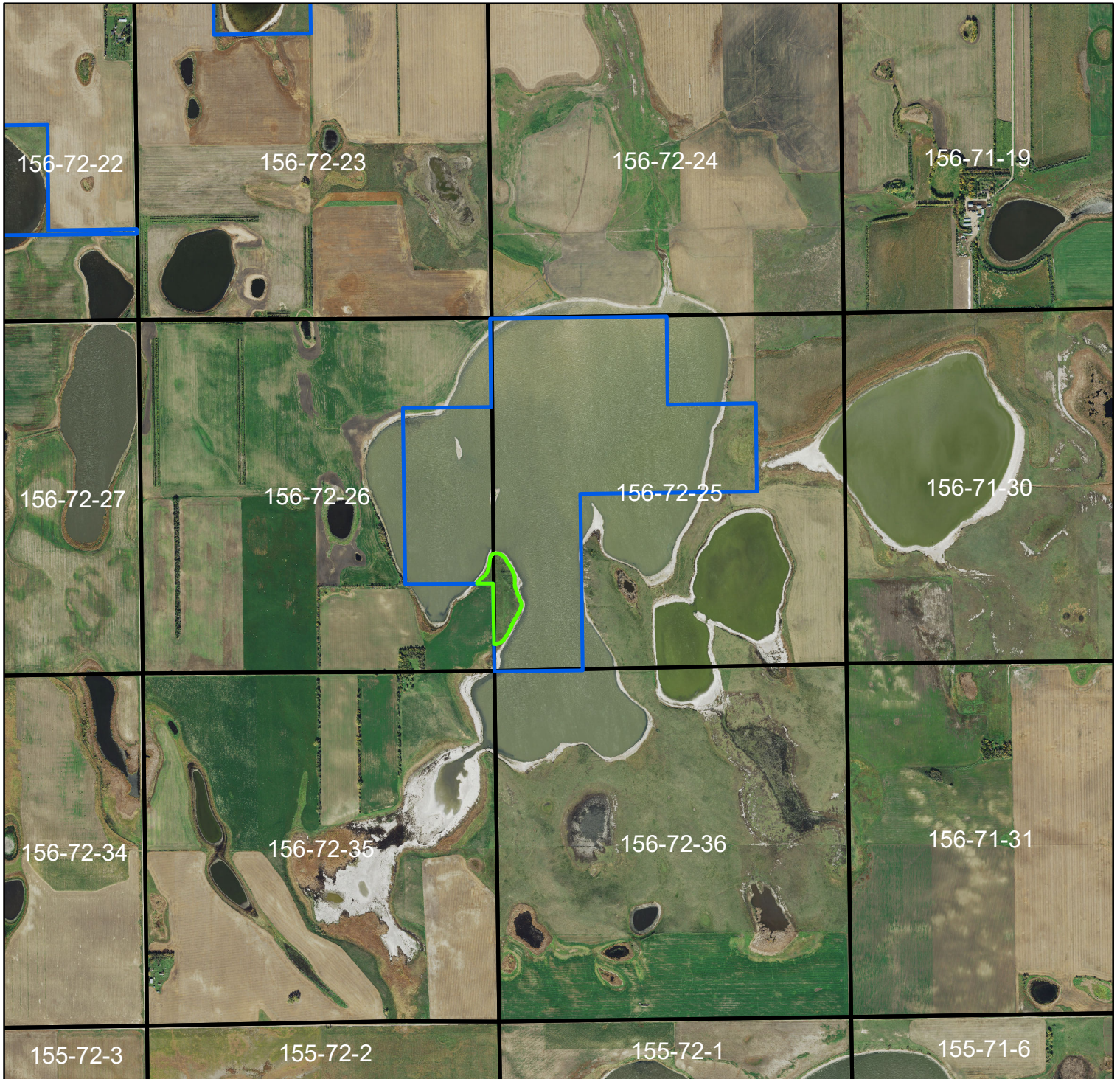
Martin WPA  
2024-2028 Hay Unit  
McHenry County  
Approximately 190 Acres



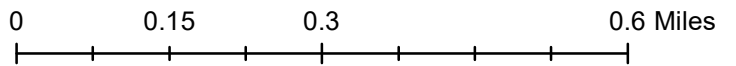
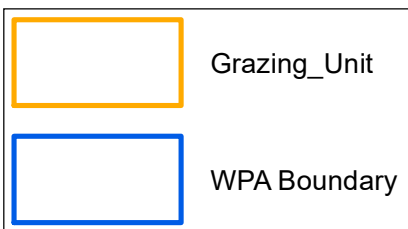
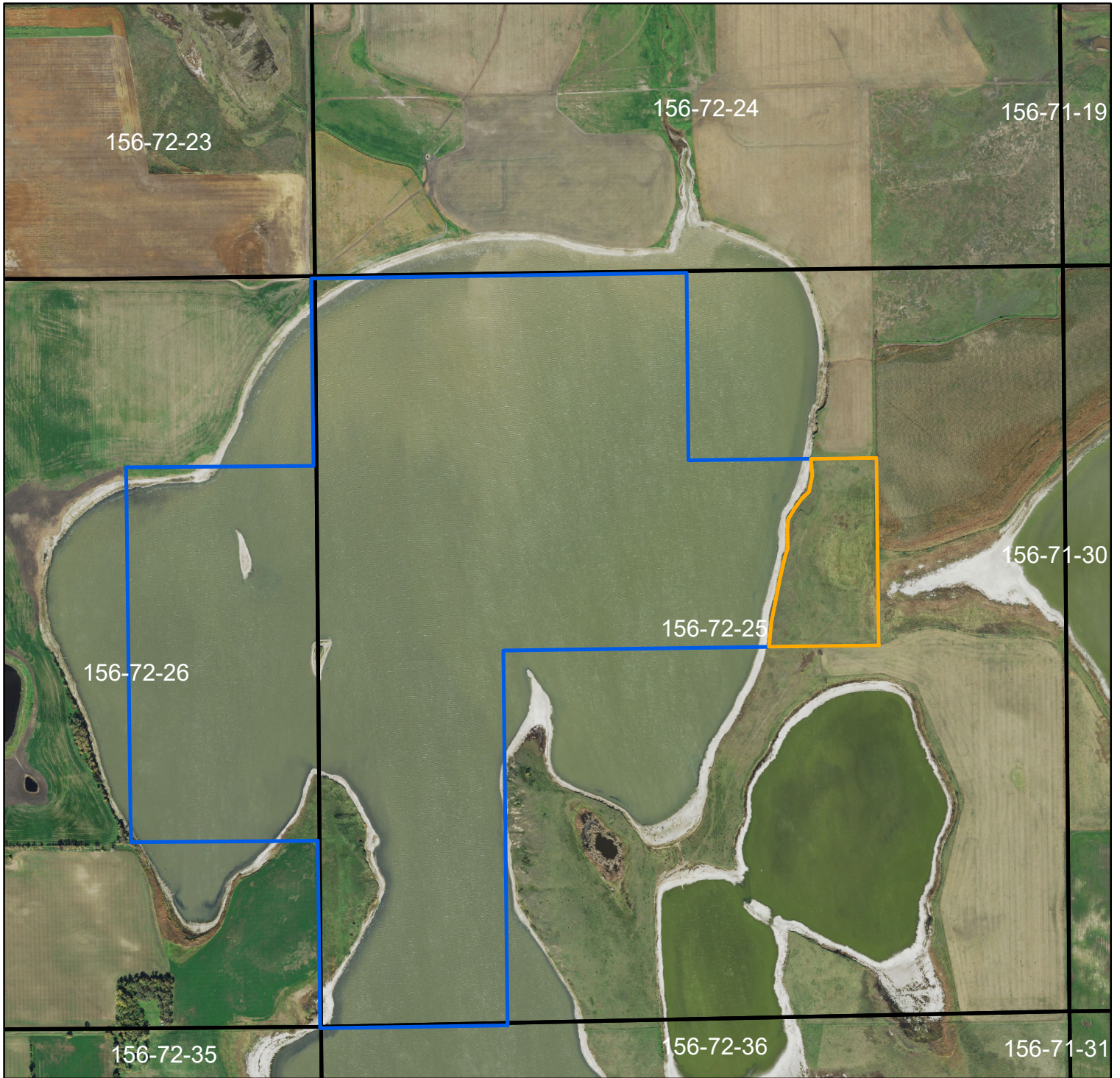
Merbach WPA  
2024-2028 Hay Unit  
McHenry County  
Approximately 27 Acres



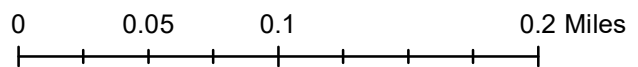
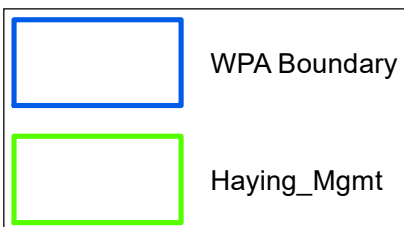
Meyer WPA  
2024-2028 Hay Unit  
Pierce County  
Approximately 10 Acres



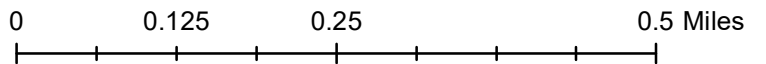
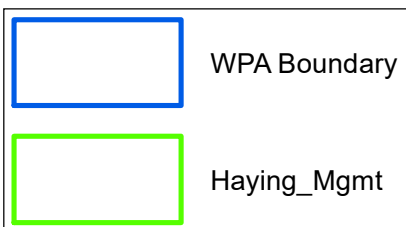
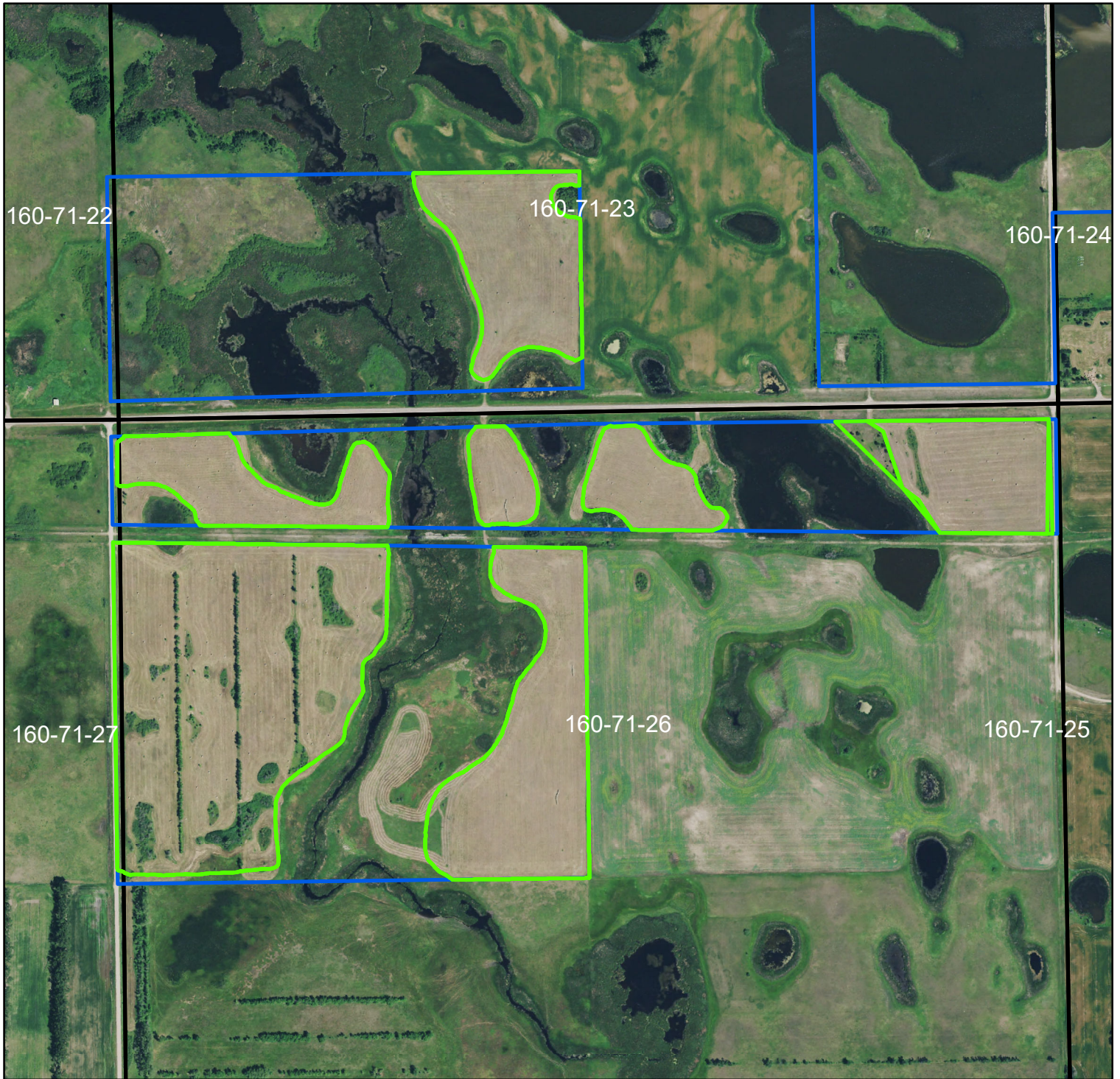
Meyer WPA  
2024-2028 Grazing Units  
Pierce County  
Approximately 19 Acres



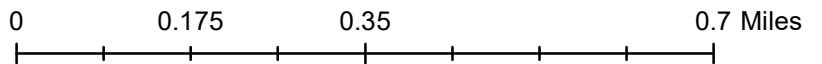
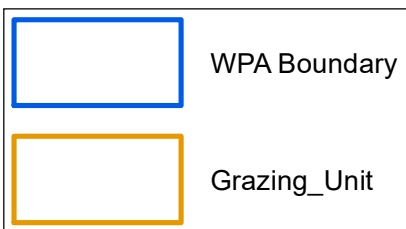
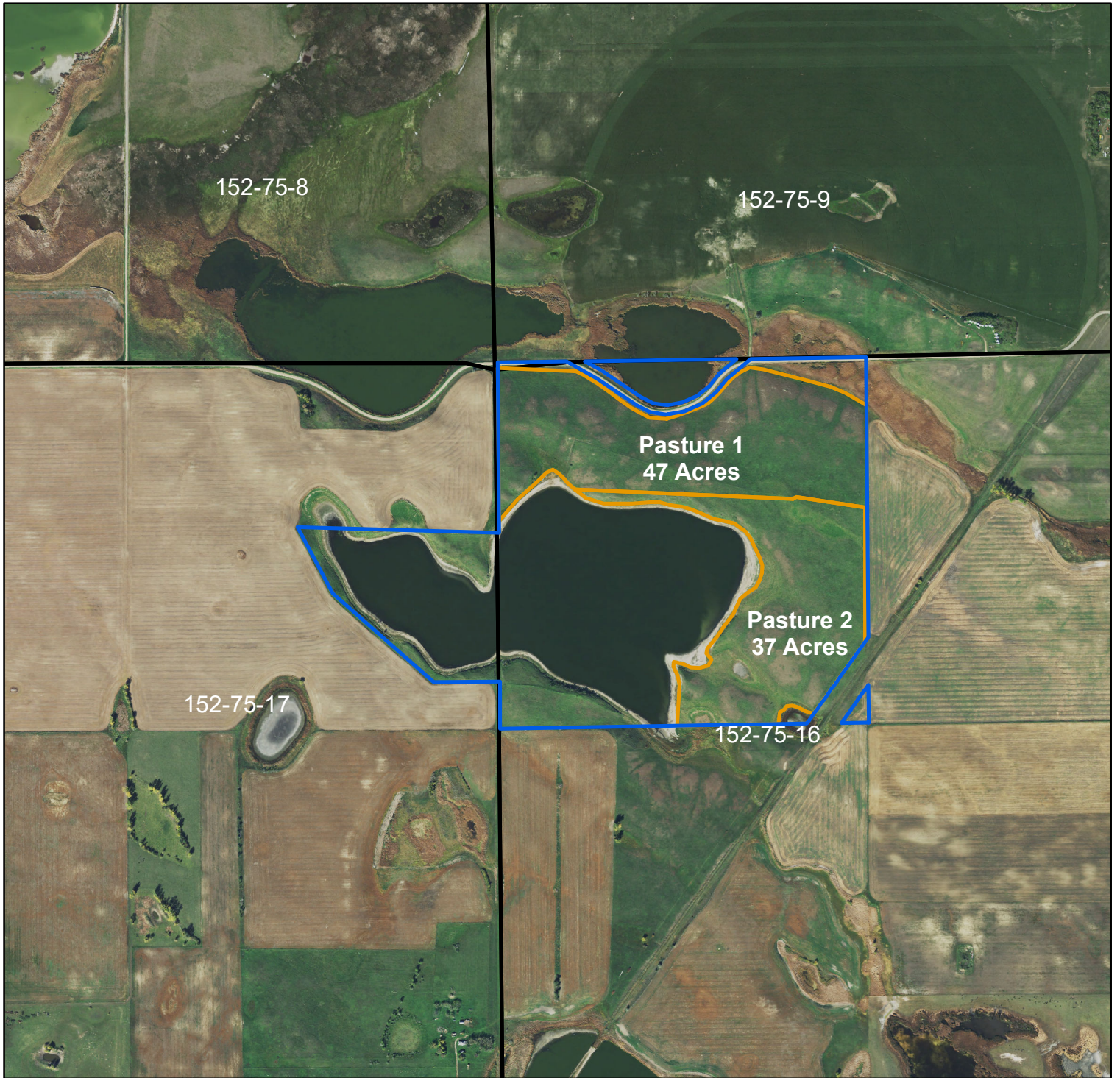
Mortenson WPA  
2024-2028 Hay Unit  
Renville County  
Approximately 20 Acres



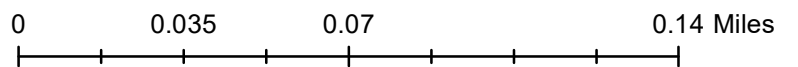
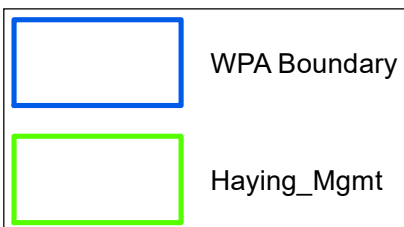
Ox Creek WPA  
2024-2028 Hay Unit  
Rolette County  
Approximately 130 Acres



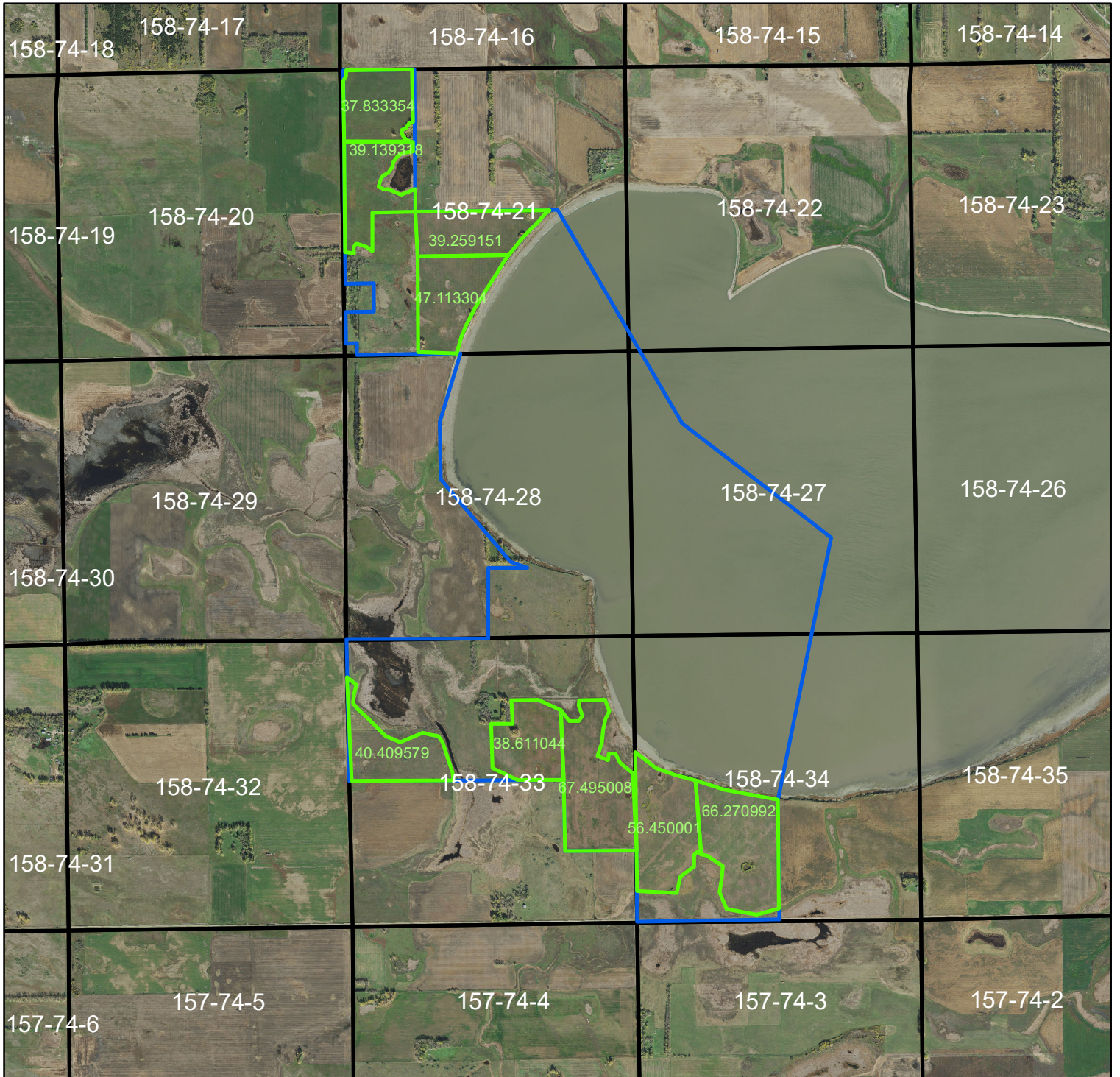
Reider WPA  
2024-2028 Grazing Units  
McHenry County  
Approximately 84 Acres





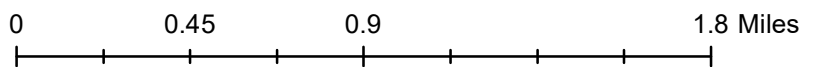
Robert Gilje WPA  
2024-2028 Hay Unit  
Rolette County  
Approximately 13 Acres



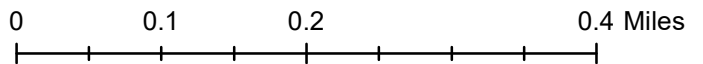
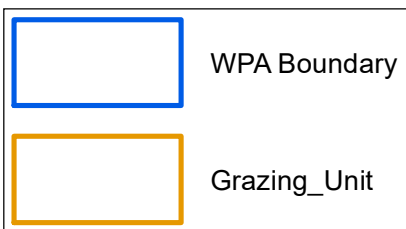
# Round Lake WPA 2024-2028 Hay Unit Pierce County Approximately 450 Acres



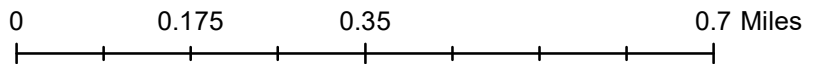
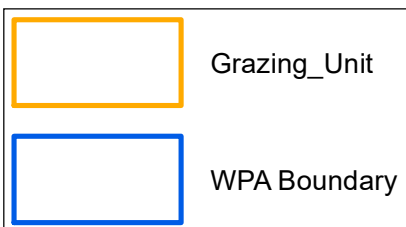
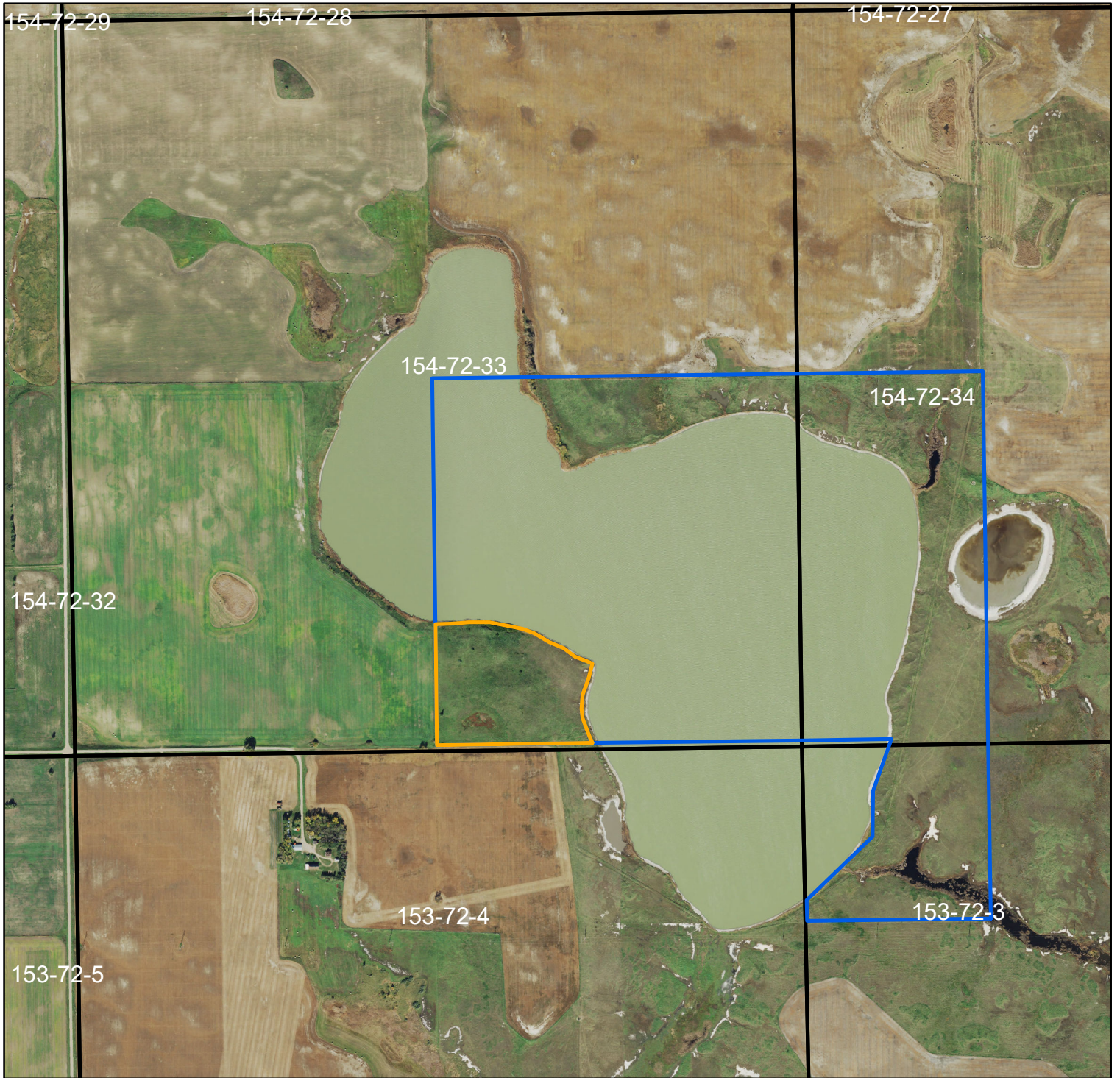
	WPA Boundary
	Haying_Mgmt



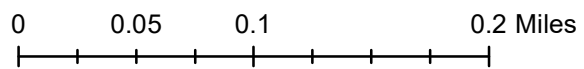
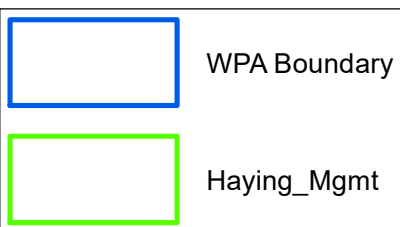
Saline Slough WPA  
2024-2028 Grazing Units  
Pierce County  
Approximately 150 Acres



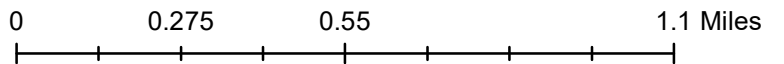
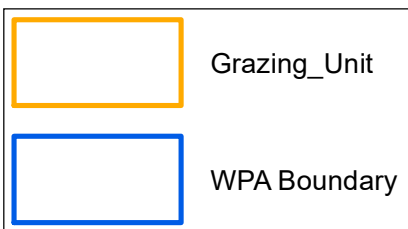
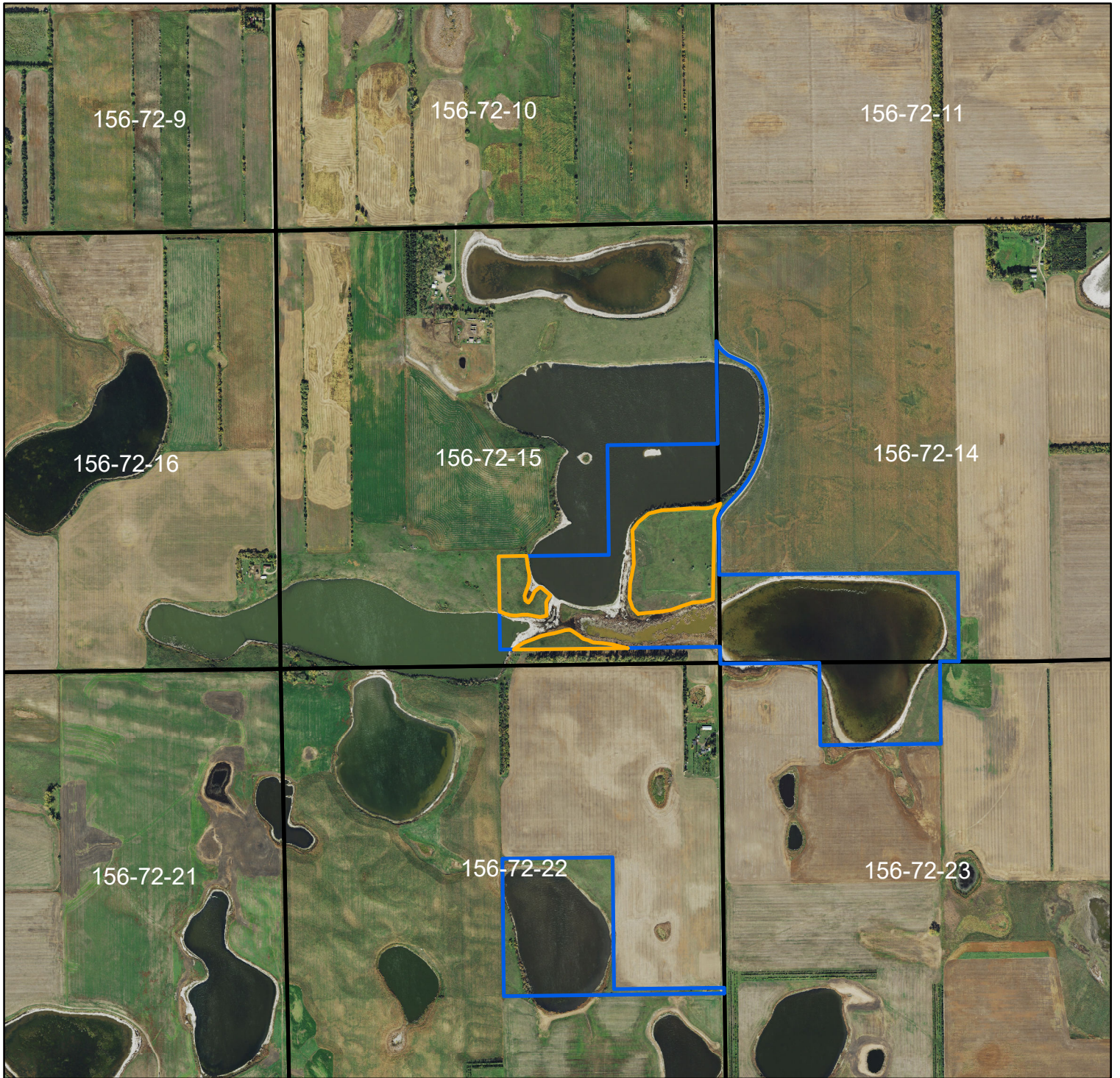
Sandhill Crane WPA  
2024-2028 Grazing Units  
Pierce County  
Approximately 20 Acres



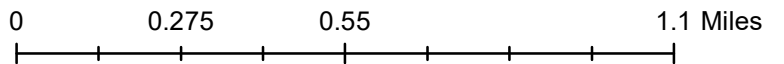
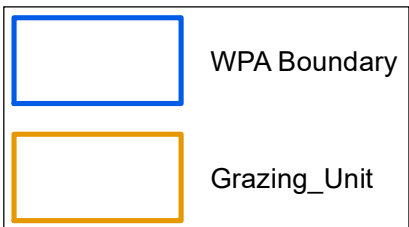
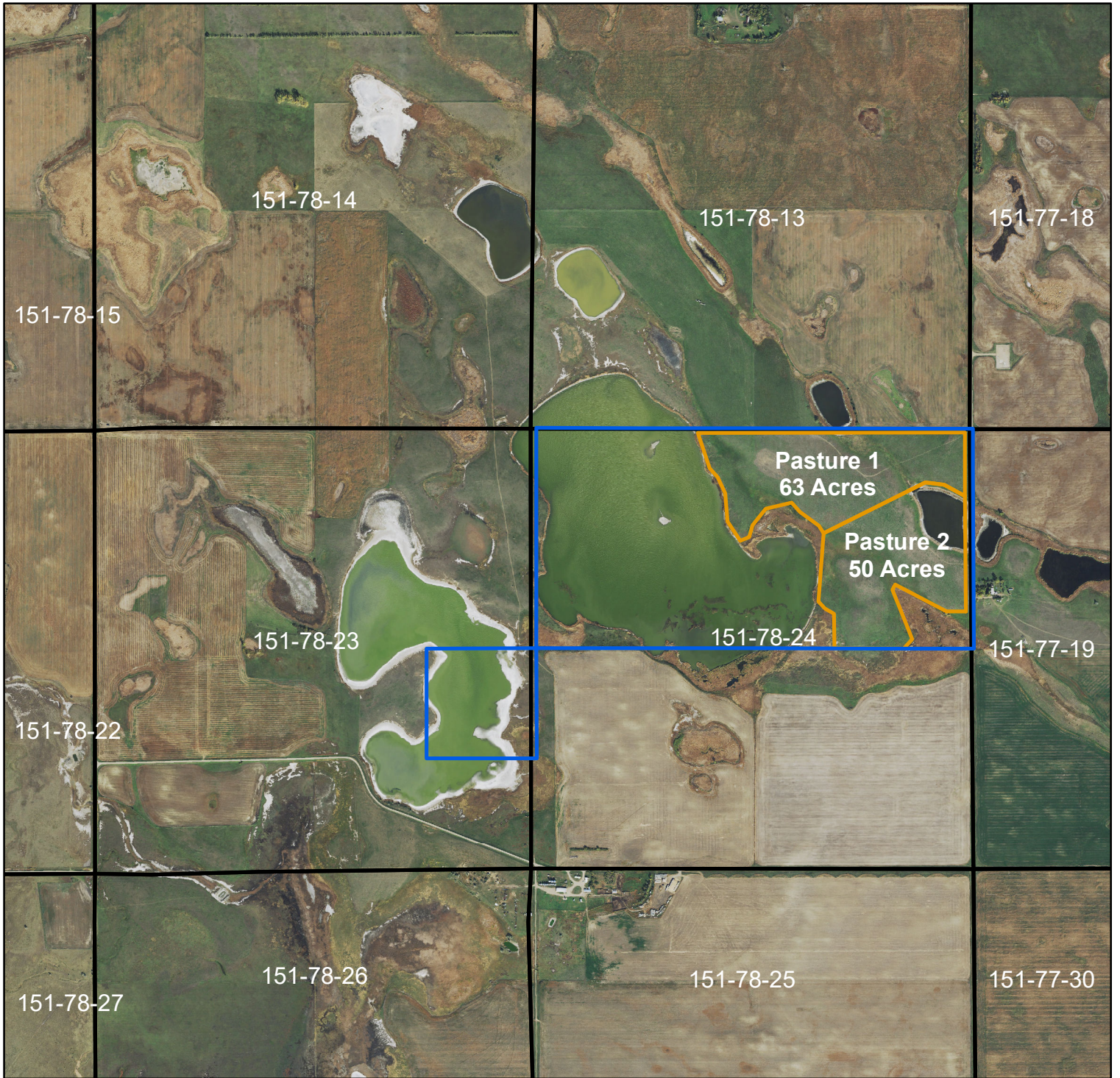
Schall WPA  
2024-2028 Hay Unit  
Pierce County  
Approximately 20 Acres



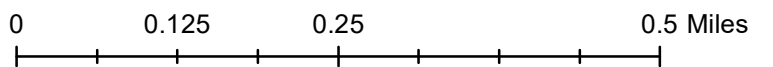
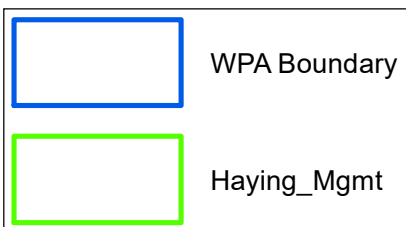
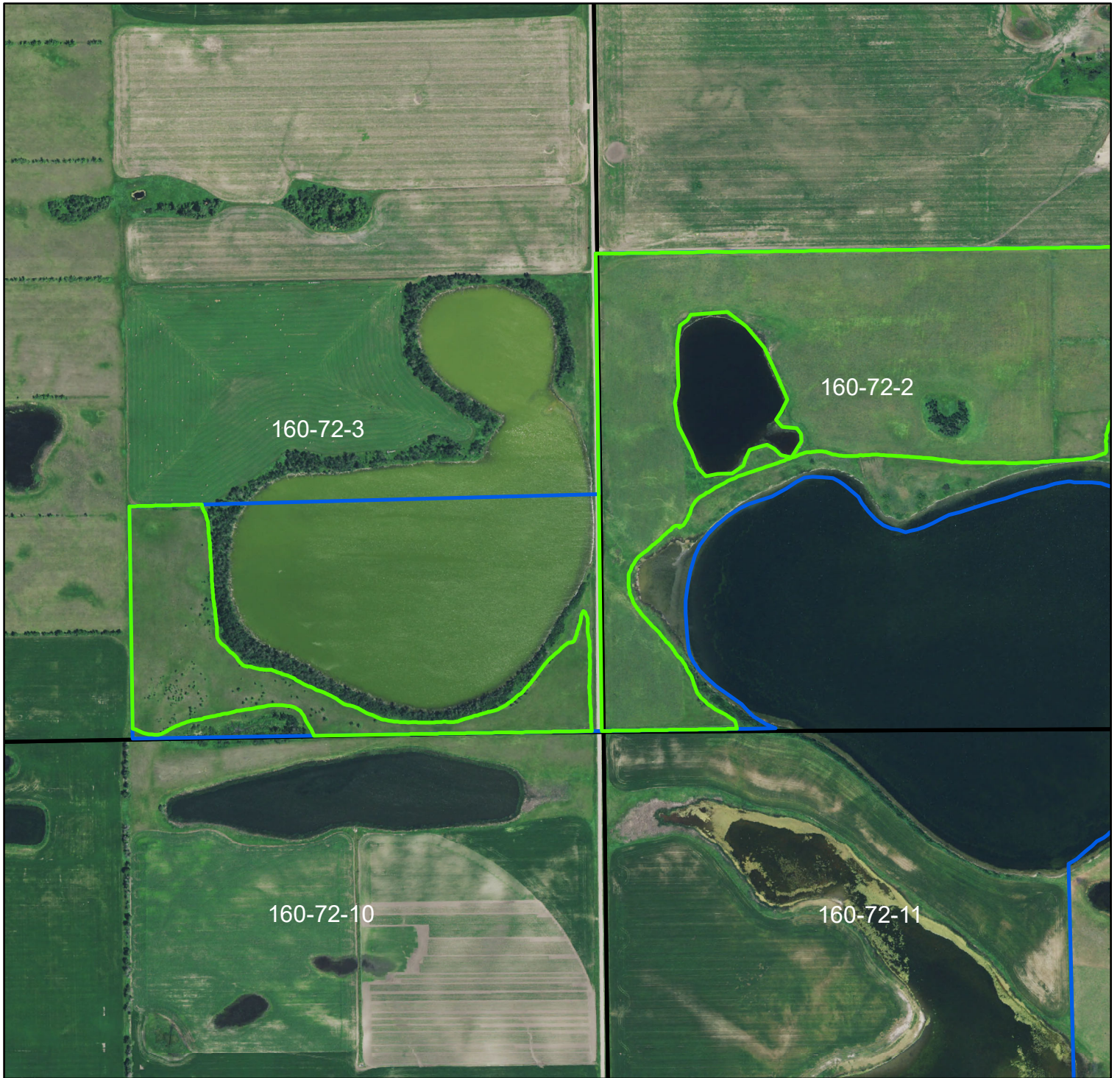
Seil WPA  
2024-2028 Grazing Units  
Pierce County  
Approximately 37 Acres



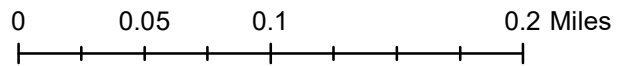
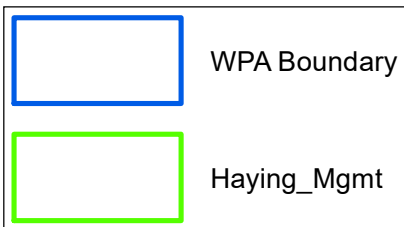
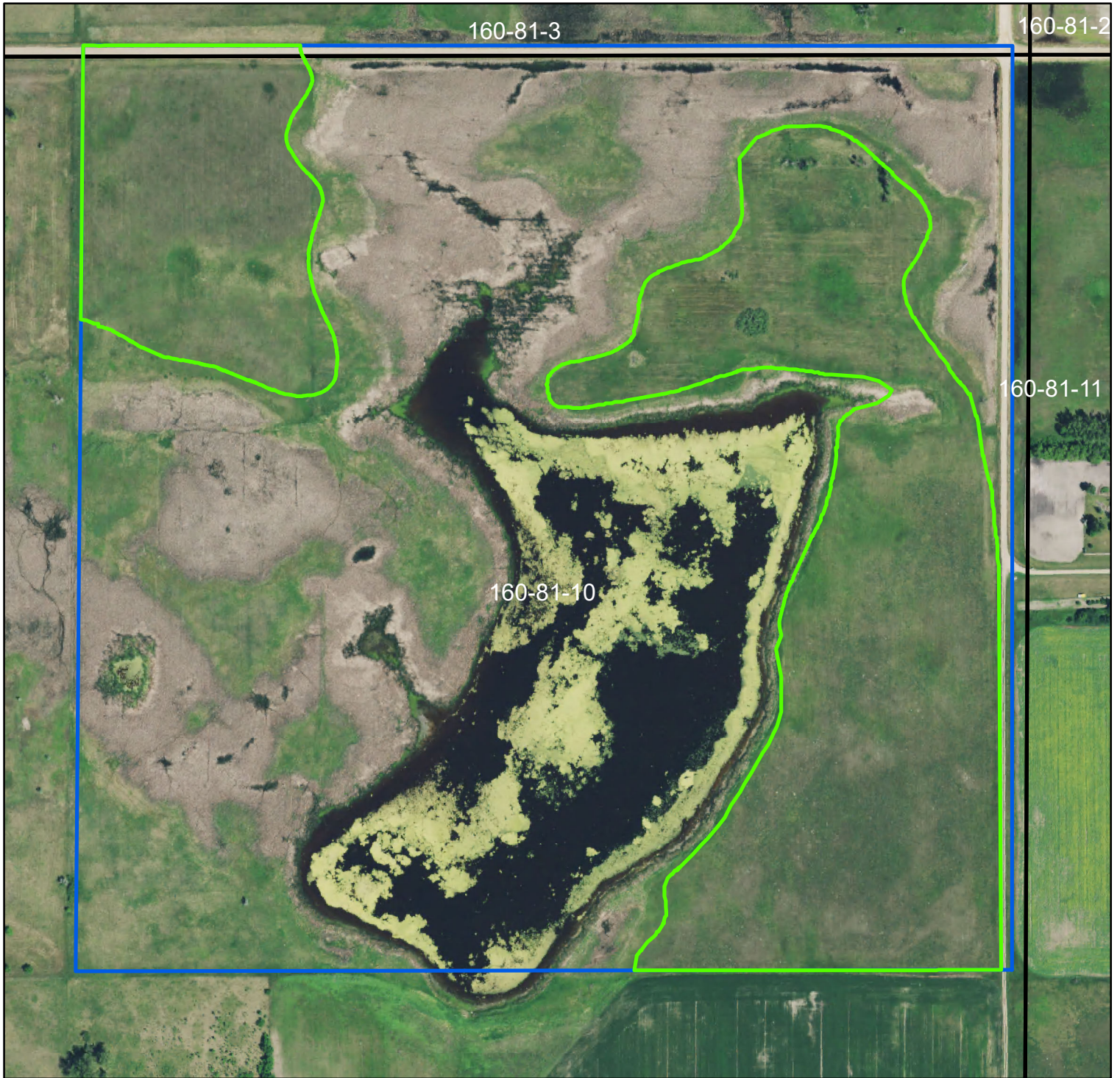
Spichke WPA  
2024-2028 Grazing Units  
McHenry County  
Approximately 103 Acres



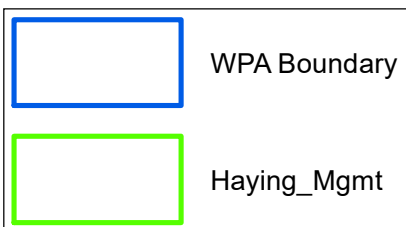
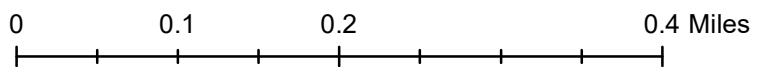
Twin Lakes WPA  
2024-2028 Hay Unit  
Rolette County  
Approximately 127 Acres



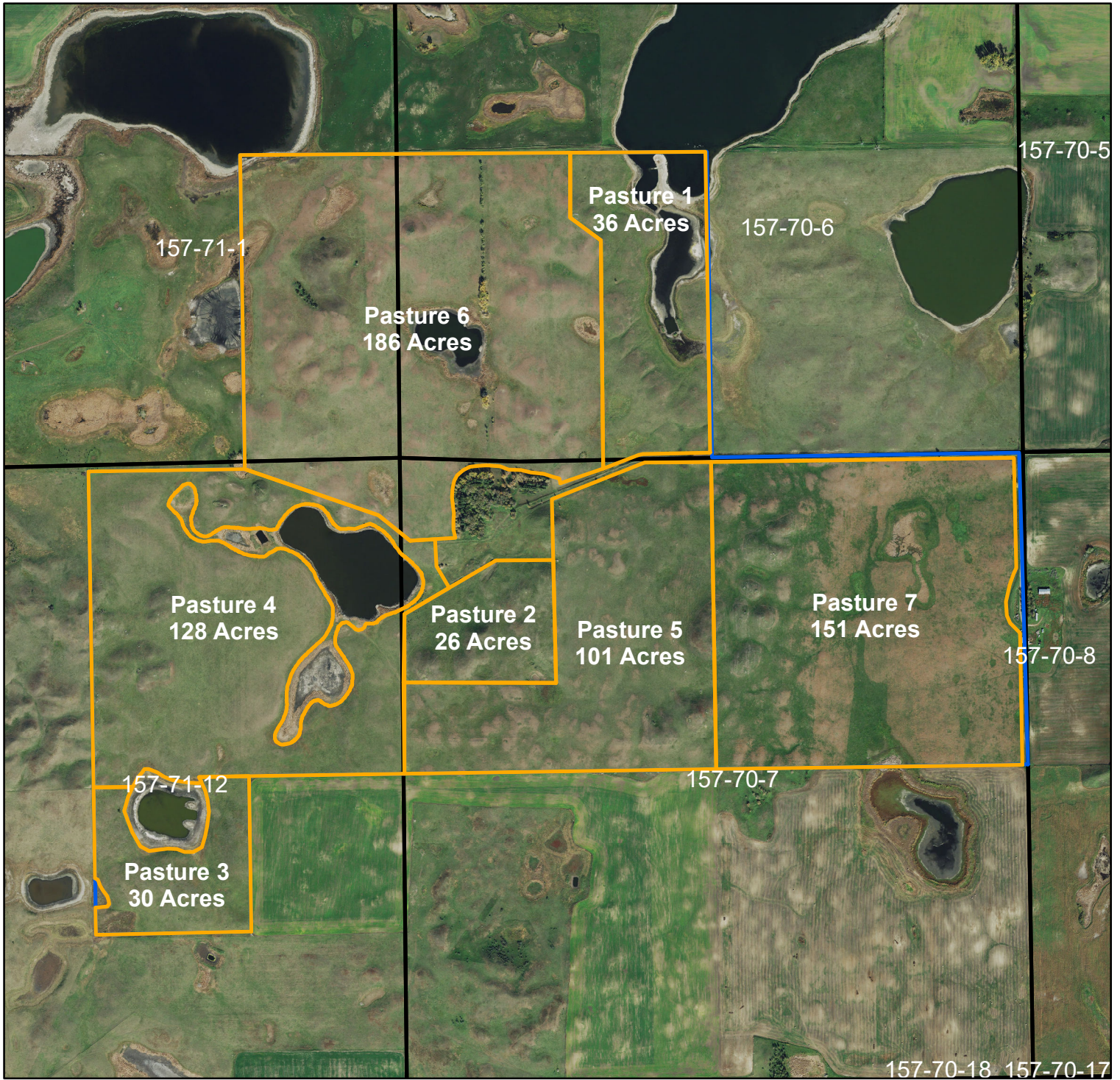
Weinrebe WPA  
2024-2028 Hay Unit  
Bottineau County  
Approximately 50 Acres





Wintering River WPA  
2024-2028 Hay Unit  
McHenry County  
Approximately 75 Acres




Wolford WPA  
2024-2028 Grazing Units  
Pierce County  
Approximately 683 Acres

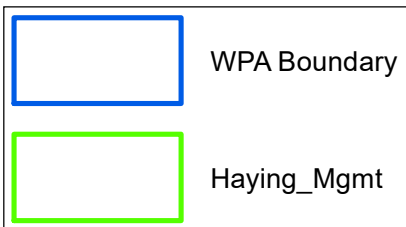
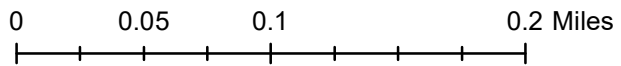


 Grazing\_Unit

 WPA Boundary



Zeich WPA  
2024-2028 Hay Unit  
McHenry County  
Approximately 30 Acres



Zurcher WPA  
2024-2028 Hay Unit  
Bottineau County  
Approximately 90 Acres

