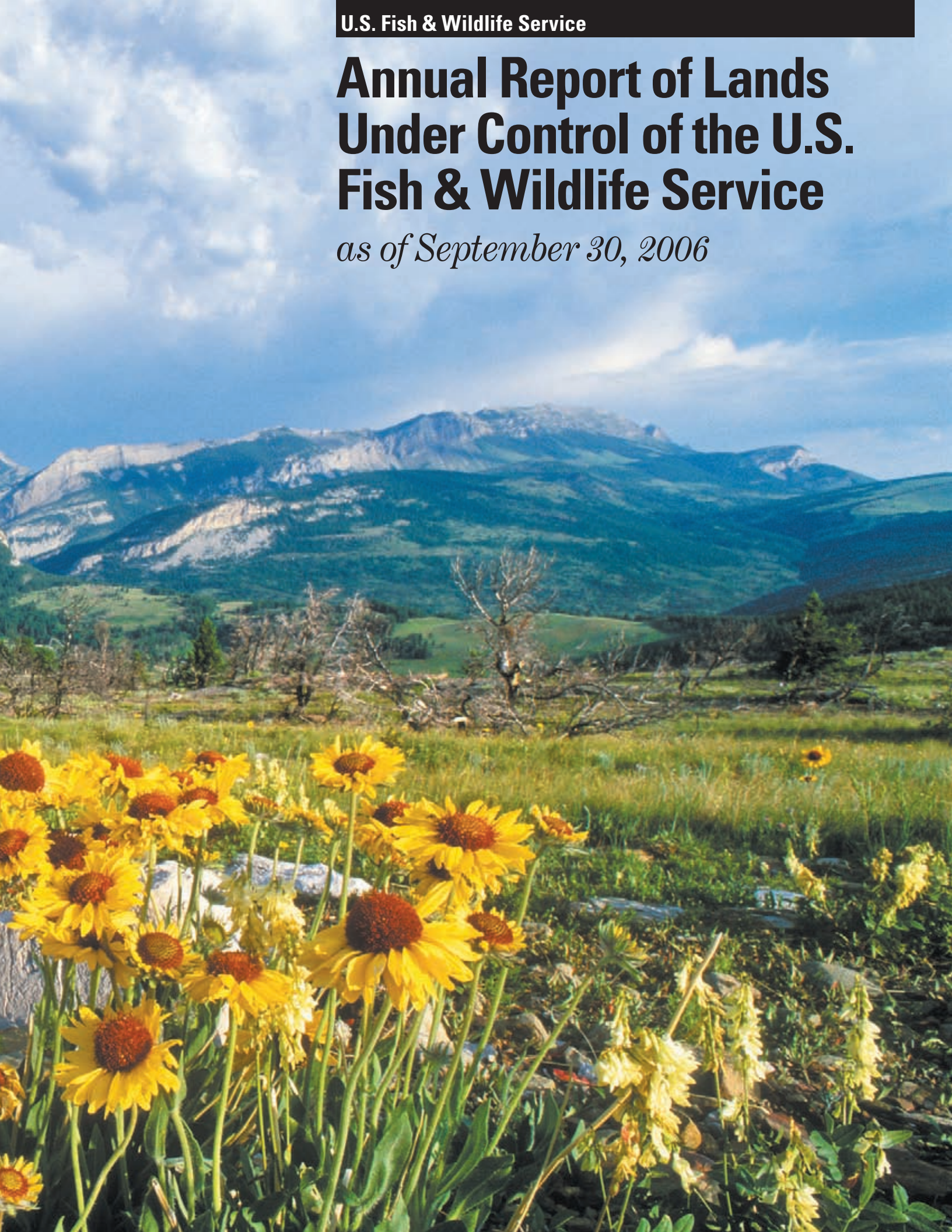


U.S. Fish & Wildlife Service

# Annual Report of Lands Under Control of the U.S. Fish & Wildlife Service

*as of September 30, 2006*





**On the cover:  
Rocky Mountain Front Conservation Area  
(A unit of the National Wildlife Refuge  
System)**

The Rocky Mountain Front Conservation Area in north-central Montana resulted from an inclusive planning process involving many partners who contributed substantial amounts of time and effort to create an approach that will both conserve wildlife habitat and help preserve rural economies along the Front.

Large working ranches play a major role in supporting and protecting the biological values of the Front; long-established ranching families have passed land down through many generations, thereby limiting subdivision and promoting conservation of vital fish and wildlife habitat. The Front will provide a significant, intact block of such habitat between existing protected areas, including State Wildlife Management Areas, The Nature Conservancy's Pine Butte Swamp Preserve, and the Boone & Crockett Club's Theodore Roosevelt Memorial Ranch.

The Service is utilizing a conservation easement program to conserve wildlife habitat on private land within the 561,700-acre boundary of the Front. Conservation

easements are a proven, effective, and non-regulatory means to conserve high quality wildlife habitat and to maintain historic ranching heritage. The Service plans to purchase perpetual conservation easements from willing sellers on 170,000 acres of private land between Birch Creek and the South Fork of the Dearborn River. Funding for the easement program will come from the Land and Water Conservation Fund, which is subject to the annual Congressional appropriations process.

Private lands along the Front include important riparian corridors, wetland complexes, and upland habitat for grizzly bears, trumpeter swans, raptors, and other migratory birds. In fact, the Front is home to nearly every wildlife species described by Lewis and Clark in 1806, except free-ranging bison. Many of these species occur in relatively stable or increasing numbers.

*Cover Photo Courtesy of:  
Carl Heilman II  
(<http://www.carlheilman.com>) has been  
photographing the American Landscape  
for over 30 years; working to meld his  
passion for wildness into his landscape  
and panoramic photography.*

*View of the refuge landscape*

# Annual Report of Lands Under Control Of the U.S. Fish and Wildlife Service As of September 30, 2006

<b>Message from the Director .....</b>	<b>1</b>
<b>Key to Real Property Numbers .....</b>	<b>2</b>
<b>Map of National Fish and Wildlife Management Areas .....</b>	<b>4</b>
<b>Map of Waterfowl Productions Areas .....</b>	<b>6</b>
<b>Significant Land Acquisition Accomplishments in Fiscal Year 2006 .....</b>	<b>7</b>
<b>Tables</b>	
1 Summary by Categories .....	9
2 Summary by States, Associated Governments and Possessions .....	10
2A FY 2006 Summary by States, Associated Governments and Possessions .....	12
3 National Wildlife Refuges .....	13
4 Waterfowl Production Areas .....	29
5 Coordination Areas .....	36
6 Administrative Sites .....	38
7 National Fish Hatcheries .....	40
8 Wilderness Areas in National Wildlife Refuges and National Fish Hatcheries .....	44
9 Migratory Waterfowl Refuges on Federal Water Resource Projects .....	47
<b>Notes .....</b>	<b>49</b>

*Compiled by: Division of Realty*

# Message from the Director

We've come a long way since 1903, when the National Wildlife Refuge System began when one man, Paul Kroegel—equipped with a badge, a gun, a boat, and lots of determination—watched over Florida's Pelican Island. The once-idealistic notion that we should set aside and protect land for intrinsically valuable wildlife is now a reality. Today, our 547 refuges encompass more than 96 million acres that support a rich variety of wildlife, including more than 280 endangered or threatened species. National wildlife refuges—as well as waterfowl production areas and coordination areas—are consistent and visible reflections of the federal government's pledge to its citizens that there will always be lands and waters where plants and animals can thrive.

With more than 71 percent of the land in the United States held in private ownership, the well-being and continued diversity of America's wildlife depends on the active involvement of conservation-minded private citizens. Conservation is not a spectator sport. It takes the combined commitment of federal and state agencies, conservation organizations, local communities, and many other stakeholders to ensure that our natural resources will be preserved and protected today and for generations to come.

Our partners continued to step forward in Fiscal Year 2006. Consider the largest single land purchase by the Service in the fiscal year—2,833 acres acquired for \$3.4 million for the San Bernard National Wildlife Refuge in a rapidly developing area south of Houston. This crucial addition was made possible with the cooperation of the National Fish and Wildlife Foundation.

Some 6,270 acres of seasonally flooded bottomland in one of the most important and vulnerable wetland areas of the Mississippi River Delta were made a part of the Catahoula National Wildlife Refuge in Louisiana, through a partnership composed of Wal-Mart's "Acres for America" program, The Conservation Fund, American Electric Power, the National Fish and Wildlife Foundation, and the Service. These lands will play an

important role in the Service's carbon sequestration efforts.

In Minnesota, the Service acquired 1,241 acres of conservation easements and 16 acres in fee ownership at the Northern Tallgrass Prairie National Wildlife Refuge. Funding from the Legislative Committee for Minnesota Resources has helped clear the way for the acquisition of several more key fee and easement tracts. Partners such as the Brandenburg Prairie Foundation and The Nature Conservancy have also supported our acquisition and protection efforts in the state.

In Montana, the Service established the Rocky Mountain Front Conservation Area by purchasing the first conservation easement, covering 4,177 acres worth \$1,535,000. The Service contributed \$1 million, The Nature Conservancy donated \$100,000, and the landowner contributed the remaining \$435,000 in value. TNC's Montana Chapter was awarded the Service's annual National Land Protection Award for significant contributions to land-protection partnerships with the Service.

National wildlife refuges are places where high-quality, safe, and enjoyable wildlife-dependent recreation connects visitors to their natural resource heritage. More than 39 million visitors each year find the mountains, valleys, deserts, meadows and wetlands of national wildlife refuges to be some of the most scenic places in America. As our Nation becomes more urbanized and Americans become more disassociated from our outdoor heritage, national wildlife refuges are vital links with nature for most American families. There is a national wildlife refuge within 50 miles of most major cities, giving families a close-to-home place to see firsthand how important natural resource conservation is in our daily lives.

National wildlife refuges are places of solitude and serenity amid the noise and bustle of urban and suburban life. They are places where a youngster can learn to cast a fishing line or recognize a bird they have just come to know. They are places where families can reinforce their own

relationships, one generation passing to the next recollections of days spent listening to a bullfrog or watching butterflies pollinate flower after flower.

National wildlife refuges do more than welcome those who want to hunt, fish, or just watch wildlife. They also teach Americans to become conservation constituents by fostering understanding of the central role of wildlife and wildlife habitat in our daily lives and our nation's traditions.

For all the dedication of our hard-working staff professionals, we could neither operate nor maintain our magnificent habitats without the assistance of volunteers. During Fiscal Year 2006, close to 34,000 volunteers donated more than 1.3 million hours to the Service on behalf of wildlife conservation. Those hours represent the equivalent of more than \$23 million. Our volunteers are not shy about getting their hands dirty; the largest number of volunteer hours—more than 437,000—were invested in wildlife and habitat work. In addition, more than 200 nonprofit Refuge Friends organizations bring a special dimension of citizen service to the Fish and Wildlife Service. Their support is critical to fulfilling our conservation mission.

In this era of intense development, it is ever more important that we continue to protect critical habitat to ensure the health of the nation's fish, wildlife, and plant resources. In support of this mission, Service Realty Offices completed 473 transactions in Fiscal Year 2006.

In community after community, national wildlife refuges give people a firsthand chance to appreciate fish and wildlife ecology and understand their role in the environment. The challenge today is to engage all segments of the American public in a dialogue about the contributions of wildlife to a healthy human environment. All of us can take great pride in our part in those efforts.

  
Director

## KEY TO REAL PROPERTY NUMBERS

SEPTEMBER 30, 2006

 NFH National Fish Hatchery  
 NWR National Wildlife Refuge  
 WMA Wildlife Management Area

3	Neosho NFH, MO	121	Salton Sea NWR, CA	241	Ruby Lake NWR, NV	392	Mingo NWR, MO	603	Delevan NWR, CA
5	Leadville NFH, CO	122	Sheldon NWR, NV & OR	242	Aransas NWR, TX	393	Columbia NWR, WA	605	Cross Creeks NWR, TN
6	Craig Brook NFH, ME	124	St. Marks NWR, FL	245	Sabine NWR, LA	394	Slade NWR, ND	606	Eastern Neck NWR, MD
11	Bozeman Fish Technology Cen., MT	125	Crescent Lake NWR, NE	246-1	McKinney Lake NFH, NC	395	Creston NFH, MT	608	Dale Hollow NFH, TN
14	Erwin NFH, TN	126	Genoa NFH, WI	247	Black Coulee NWR, MT	396	Sutter NWR, CA	612	Anahuac NWR, TX
15	Nashua NFH, NH	127	Natchitoches NFH, LA	248	Back Bay NWR, VA	400	J.N. "Ding" Darling NWR, FL	615	John Heinz NWR at Tinicum, PA
17	D. C. Boothby NFH, SD	128	Fallon NWR, NV	249	Hewitt Lake NWR, MT	401	Tennessee NWR, TN	619	Greens Ferry NFH, AR
18	Warm Springs NFH, GA	129	Hagerman NFH, ID	252	Inks Dam NFH, TX	403	Tishomingo NWR, OK	623	Beulah Fish Technology Center, WY
19	Edenton NFH, NC	131	Ennis NFH, MT	253	Chattahoochee Forest NFH, GA	404	Hagerman NWR, TX	626	Alamosa NWR, CO
22	White Sulphur Springs NFH, WV	133	Dexter NFH, NM	254	Corning NFH, AR	406	Laguna Atascosa NWR, TX	629	Pahrnagat NWR, NV
23	Private John Allen NFH, MS	135	Lamar NFH, PA	255	Tybee NWR, SC	412	Michigan Islands NWR, MI		
25	Pelican Island NWR, FL	140	Hutton Lake NWR, WY	257	Leavenworth NFH, WA	413	Wertheim NWR, NY	630	Prime Hook NWR, DE
26	Mammoth Spring NFH, AR	141	Bamforth NWR, WY	259	Wheeler NWR, AL	415	Crab Orchard NWR, IL	632	Merritt Island NWR, FL
27	Bretton NWR, LA	142	Long Lake NWR, ND	260	Valley City NFH, ND	419	Stillwater NWR, NV	643	Lake Woodruff NWR, FL
28	Stump Lake NWR, ND	146	Swanquarter NWR, NC	262	West Sister Island NWR, OH	423	North Attleboro NFH, MA	651	Choctaw NWR, AL
29	Wichita Mountains Wildlife Ref., OK	148	Blackwater NWR, MD	263	Cape Meares NWR, OR	424	Spring Creek NFH, WA	655	Lee Metcalf NWR, MT
30	Huron NWR, MI	159	Harrison Lake NFH, VA	267	Great White Heron NWR, FL	426	Bo Ginn NFH, GA	664	Toppenish NWR, WA
31	Passage Key NWR, FL	160	Mattamuskeet NWR, NC	268	Welaka NFH, FL	428	Hiawatha Forest NFH, MI	666	Pee Dee NWR, NC
32	Shell Keys NWR, LA	162	Trempealeau NWR, WI	269	Piedmont NWR, GA	429	Pendills Creek NFH, MI	674	Clarence Cannon NWR, MO
33	Three Arch Rocks NWR, OR	164	Des Lacs NWR, ND	270	Cabeza Prieta NWR, AZ			675	Cedar Island NWR, NC
34	Copalis NWR, WA	165	J. Clark Solyer NWR, ND	271	Kofa NWR, AZ	430	Baldhill Dam NFH, ND	676	Cibola NWR, AZ & CA
35	Flattery Rocks NWR, WA	167	Arrowwood NWR, ND	272	Meridian NFH, MS	433	Pinellas NWR, FL	679	Kootenai NWR, ID
36	Quillayute Needles NWR, WA	168	Sand Lake NWR, SD	274	Necedah NWR, WI	434	Willard NFH, WA	680	Eufaula NWR, AL & GA
38	Key West NWR, FL	169	Lacreek NWR, SD	275	Carolina Sandhills NWR, SC	435	Arthur Marshall Laxahatchee NWR, FL	683	Hatchie NWR, TN
39	Lower Klamath NWR, CA & OR	170	Lostwood NWR, ND	278	Williams Creek NFH, AZ	436	Merced NWR, CA	684	Cedar Point NWR, OH
40	Molheur NWR, OR	172	Medicine Lake NWR, MT	281	Little Pend Oreille NWR, WA	450	Monte Vista NWR, CO	687	Conboy Lake NWR, WA
41	Chase Lake NWR, ND	173	Lake Andes NWR, SD	286	Buffalo Lake NWR, ND	451	Presquile NWR, VA	690	Lahontan NFH, NV
41-1	Island Bay NWR, FL	174	Squaw Creek NWR, MO	288	Canfield Lake NWR, ND	452	Eagle Creek NFH, OR	690-1	Quinsitt NFH, WA
42	Hawaiian Islands NWR, HI	175	Chautauque NWR, IL	292	Florence Lake NWR, ND	458	Shawnee NWR, MI	691	Groves Lake NWR, ID
44	Cold Spring NWR, OR	176	Waubay NWR, SD			459	National Key Deer Refuge, FL	732	Browns Park NWR, CO
46	Deer Flat NWR, ID & OR	177	Red Rock Lakes NWR, MT	295	Johnson Lake NWR, ND	461	Kirwin NWR, KS	733	Kooskia NFH, ID
47	Minidoka NWR, ID	178	Oregon Islands NWR, OR	306	Lake George NWR, ND	467	Martin NWR, MD & VA	734	Sherburne NWR, MN
52	Culebra NWR, PR	179	Lake Isom NWR, TN	307	Lake Ito NWR, ND	468	Elizabeth A. Morton NWR, NY	736	Seedscode NWR, WY
53	Forillon NWR, CA	180	Seney NWR, MI	308	Lake Nettle NWR, ND	477	Quivira NWR, KS	745	Hatchias NFH, CO
58-1	National Bison Range, MT	183	Valentine NWR, NE	310	Lake Zuhl NWR, ND	482	McNary NWR, WA	746	William L. Finley NWR, OR
59	Pittsford NFH, VT	184	Uvalde NFH, TX	314	McLean NWR, ND	483	Norfolk NFH, AR	747	Ankeny NWR, OR
60	Quilcene NFH, WA	185	Upper Souris NWR, ND	318	Shell Lake NWR, ND	487	Audubon NWR, ND	748	Baskett Slough NWR, OR
61	Clear Lake NWR, CA	187	White River NWR, AR	320	Hobart Lake NWR, ND	492	Gavins Point NFH, SD	749	Ridgefield NWR, WA
63	Fort Niobrara NWR, NE	188	Hart Mtn. Nat. Antelope Refuge, OR	322	Susquehanna NWR, MD	498	Halls Bend NWR, AR	751	Las Vegas NWR, NM
		191	Muleshoe NWR, TX	323	Edwin B. Forsythe NWR, NJ	501	Abernathy Fish Technology Cen., WA	753	Pine Island NWR, FL
65	Green Bay NWR, WI	192	Rice Lake NWR, MN	324	Stewart Lake NWR, ND			754	Matlock Pass NWR, FL
67	Orangeburg NFH, SC	193	Delta NWR, LA	325	Lake Alice NWR, ND	501-1	Jackson NFH, WY	755	Caloosahatchee NWR, FL
69	Gravel Island NWR, WI	194	Tamarac NWR, MN	328	Noxubee NWR, MS	505	Iroquois NWR, NY	761	Maxwell NWR, NM
73	Anaho Island NWR, NV	195	Bowdoin NWR, MT	330	Little White Salmon NFH, WA	505-2	Klamath Forest NWR, OR	763	Flint Hills NWR, KS
74	National Elk Refuge, WY	196	Kellys Slough NWR, ND	334	Entiat NFH, WA	507	Point Bank NFH, VA	766	Muscatatuck NWR, IN
75	Saratoga NFH, WY	199	Bitter Lake NWR, NM	335	Winthrop NFH, WA	513	Catchoula NWR, LA	768	Brazoria NWR, TX
77	Dungeness NWR, WA	200	Desert NWR, NV	340	Havasu NWR, AZ & CA	516	Pixley NWR, CA	770	Rachel Carson NWR, ME
78	Mill Lake NWR, MN	201	Swan Lake NWR, MO	341	San Andres NWR, NM	517	War Horse NWR, MT	771	San Luis NWR, CA
79	Big Lake NWR, AR	202	Storm Lake NWR, ND	342	Haricon NWR, WI	518	Buffalo Lake NWR, TX	772	Warm Springs NFH, OR
81	North Platte NWR, NE	203	Tewaukon NWR, ND	349	White Lake NWR, ND	519	DeSoto NWR, IA & NE	788	Arapaho NWR, CO
82	Berkshire Trout Hatchery, MA	206	Ardoch NWR, ND	350	Willow Lake NWR, ND			789	UL Bend NWR, MT
85	Nine-Pipe NWR, MT	207	Turnbull NWR, WA	352	Imperial NWR, AZ & CA	522	Fish Springs NWR, UT	791	Target Rock NWR, NY
86	Pablo NWR, MT	210	Willapa NWR, WA	356	Lake Mason NWR, MT	523	Erie NWR, PA	792	Wolf Creek NFH, KY
88	Sullys Hill Nat. Game Preserve, ND	211	Carnes NWR, ID	359	Reelfoot NWR, KY & TN	529	Willow Beach NFH, AZ	794	St. Vincent NWR, FL
91	Blackbeard Island NWR, GA	213	Okefenokee NWR, FL & GA	361	Creedman Coulee NWR, MT	531	Alachua NFH, AZ	795	Green Lake NFH, ME
93	Upper Mississippi River Wildlife & Fish Refuge, IL, IA, MN, WI	214	Yazoo NWR, MS	363	Chassahowitzka NWR, FL	538	Kern NWR, CA	796	Bear Lake NWR, ID
95	Johnston Island NWR, (Pacific Area Inset)	215	Charles M. Russell NWR, MT	364	Parker River NWR, MA	541	Great Swamp NWR, NJ	800	Buck Island NWR, VI
98	Savannah NWR, GA & SC	217	Patuxent Research Refuge, MD	365	Santee NWR, SC	542	Modoc NWR, CA	801	Fisherman Island NWR, VA
100	McKay Creek NWR, OR	218	Bosque del Apache NWR, NM	369	Halfbreed Lake NWR, MT	543	Quay NWR, UT	803	Mason Neck NWR, VA
		220	Moosehorn NWR, ME	370	Lamester NWR, MT	547	Jordan River NFH, MI		
103	Upper Klamath NWR, OR	221	Sacramento NWR, CA	380-1	Coleman NFH, CA	549	San Juan Islands NWR, WA	804	San Bernard NWR, TX
105	Pathfinder NWR, WY	223	Hallstone NWR, IA	381	Hallstone NWR, MT	550	Mackay Islands NWR, NC & VA	805	Amagansett NWR, NY
108	Tishomingo NFH, OK	224	Bombay Hook NWR, DE	382	Mississquoi NWR, VT	551	Waponaoc NWR, AR	806	Oyster Bay NWR, NY
109	Tule Lake NWR, CA	225	Agassiz NWR, MN	383	Chincoteague NWR, MD & VA	555	Washita NWR, OK	807	Habe Sound NWR, FL
113	Bear River Migratory Bird Ref., UT	231	Pea Island NWR, NC	386	Santa Ana NWR, TX	566-1	Garrison Dam NFH, ND	809	Umatilla NWR, OR & WA
114	Cedar Keys NWR, FL	232	Bear Butte NWR, SD	387	Colusa NWR, CA	569	Ottawa NWR, OH	810	Seetuck NWR, NY
115	Benton Lake NWR, MT	233	Carson NFH, WA	389	Great Meadows NWR, MA	571	Detroit River NWR, MI	811	Wassaw NWR, GA
117	Salt Plains NWR, OK	234	Montezuma NWR, NY	390	Orangeburg County NFH, SC	581	Wytheville NFH, VA	814	Grulla NWR, NM & TX
118	Cape Romain NWR, SC	238	Lake Thibodeau NWR, MT	391	Monomoy NWR, MA	589	Harris Neck NWR, GA	826	Sequoyah NWR, OK
119	Wolf Island NWR, GA	240	Lacassine NWR, LA			601	Jones Hole NFH, UT	827	Ninigret NWR, RI



## KEY TO REAL PROPERTY NUMBERS

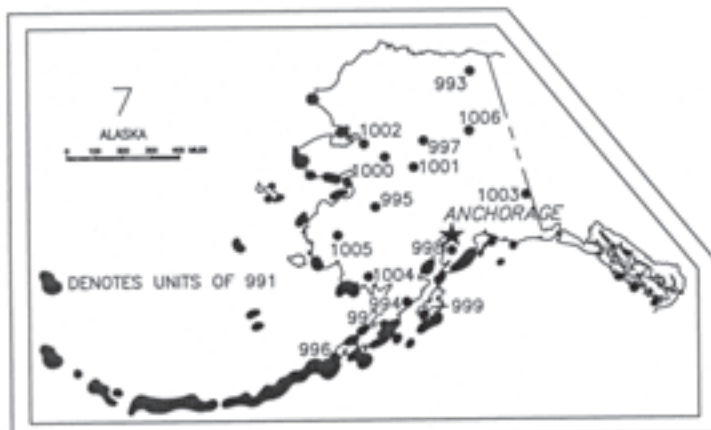
SEPTEMBER 30, 2006

NFH National Fish Hatchery  
 NWR National Wildlife Refuge  
 WMA Wildlife Management Area

831	San Marcos NFH, TX	939	Fox River NWR, WI	1057	John Hay NWR, NH	1229	Rocky Mountain Arsenal NWR, CO
834	St. Johns NWR, FL	940	Lower Suwannee NWR, FL	1060	Little Sandy NWR, TX	1231	Big Branch Marsh NWR, LA
835	Conscience Point NWR, NY	942	Grasslands WMA, CA	1062	Pilot Knob NWR, MO	1232	Stone Lakes NWR, CA
836	Julia Butler Hansen NWR, OR & WA	943	Moapa Valley NWR, NV	1063	San Joaquin River NWR, CA	1235	Big Muddy Nat. Fish & Wildlife Refuge, MO
838	Allegheny NFH, PA	944	Crocodile Lake NWR, FL	1065	Midway Atoll NWR (Hawaii Inset)	1241	Mashpee NWR, MA
839	Minnesota Valley NWR, MN	948	Bon Secour NWR, AL	1066	Lake Ophelia NWR, LA	1244	Rappahannock R. NWR, VA
840	Sachuest Point NWR, RI	949	McFaddin NWR, TX	1075	McColl NFH, ID	1245	San Diego NWR, CA
842	Plum Tree Island NWR, VA	950	Texas Point NWR, TX	1076	San Diego Bay NWR, CA	1247	Mandale NWR, LA
843	Saddle Mountain NWR, WA	955	Antioch Dunes NWR, CA	1078	Sunkhaze Meadows NWR, ME	1250	Ouray NFH, UT
845	Lewis and Clark NWR, OR	956	Butte Sink WMA, CA	1084	Cameron Prairie NWR, LA	1258	Ten Thousand Islands NWR, FL
846	Nomans Land Island NWR, MA	967	Lower Hatchie NWR, TN	1091	Logan Cave NWR, AR	1259	Key Cave NWR, AL
847	Wopack NWR, NH	970	Kirtland Warbler WMA, MI	1092	Florida Panther NWR, FL	1261	Black Bayou Lake NWR, LA
848	Seal Island NWR, ME	971	Cross Island NWR, ME	1093	Cape May NWR, NJ	1262	Boyer Chute NWR, NE
849	Thacher Island NWR, MA	973	Mathews Brake NWR, MS	1094	Pettigouscutt Cove NWR, RI	1267	Silvia O. Conte Nat. Fish & Wild. Ref., MA, NH & VT
850	Attwater Prairie Chicken NWR, TX	974	Banks Lake NWR, GA	1113	Laguna Cartagena NWR, PR	1268	Waccamaw NWR, SC
851	Meredosa NWR, IL	977	Overflow NWR, AR	1118	Sacramento River NWR, CA	1269	Magic Valley Hatchery, ID
852	Pond Island NWR, ME	981	Castle Rock NWR, CA	1119	Bond Swamp NWR, GA	1270	Eagle (Fish) Lab, ID
853	Nantucket NWR, MA	982	Tijuana Slough NWR, CA	1122	St. Catherine Creek NWR, MS	1271	Blackfoot Valley WMA, MT
855	Hanalei NWR, HI	984	Lower Rio Grande Valley NWR, TX	1124	Bayou Sauvage NWR, LA	1272	Clarks River NWR, KY
856	Humboldt Bay NWR, CA	985	Watercress Darter NWR, AL	1125	Pocosin Lakes NWR, NC	1274	Dworshak NFH, ID
857	Swan River NWR, MT	988	Bogue Chitto NWR, LA & MS	1126	Lyons Ferry NFH, WA	1275	Livingston Stone NFH, CA
858	Great Dismal Swamp NWR, NC & VA	991	Alaska Maritime NWR, AK	1127	Sawtooth NFH, ID	1276	Irrigon Fish Hatchery & Satellites, OR
859	Hulea NWR, HI	992	Alaska Peninsula NWR, AK	1129	Driftless Area NWR, IA	1277	Lookingglass Fish Hatchery, WA
860	Ocoquan Bay NWR, VA	993	Arctic NWR, AK	1132	Cypress Creek NWR, IL	1278	Aroostock NWR, ME
861	Wallops Island NWR, VA	994	Becharof NWR, AK	1137	Grand Bay NWR, AL & MS	1279	Colorado River WMA, UT
862	White River NFH, VT	995	Innoko NWR, AK	1138	Hamden Slough NWR, MN	1280	Leat Trail NWR, MT
863	Rose Atoll NWR (Pacific Area Inset)	996	Izembek NWR, AK	1139	Rosnake River NWR, NC	1281	Navasao Island NWR, BQ
864	Franklin Island NWR, ME	997	Kanuti NWR, AK	1140	Ace Basin NWR, SC	1282	Shawangunk Grasslands NWR, NY
865	Black Island NWR, RI	998	Kenai NWR, AK	1142	Franz Lake NWR, WA	1283	Whitley Creek NWR, WI
867	Amargosa Pupfish Station, NV	999	Kodiak NWR, AK	1143	Grays Harbor NWR, WA	1284	Port Louisa NWR, IA & IL
868	Nonsemond NWR, VA	1000	Koyukuk NWR, AK	1149	Ohio River Islands NWR, KY, PA & WV	1285	Great River NWR, IL & MO
870	San Pablo Bay NWR, CA	1001	Nowitna NWR, AK	1153	James River NWR, VA	1286	Two Rivers NWR, IL & MO
871	Nisqually NWR, WA	1002	Selawik NWR, AK	1154	Dahomey NWR, MS	1287	Middle Mississippi River NWR, IL & MO
872	Sevilleta NWR, NM	1003	Tetlin NWR, AK	1155	Tallahatchie NWR, MS	1288	Big Oak NWR, IN
876	Oxbow NWR, MA	1004	Togiak NWR, AK	1156	Tucannon NFH, WA	1289	Cot Island NWR, LA
877	Cabo Rojo NWR, PR	1005	Yukon Delta NWR, AK	1158	Neslucan Bay NWR, OR	1290	John W. & Louise Seiler NWR, NE
878	Baker Island NWR (Pacific Area Inset)	1006	Yukon Flats NWR, AK	1159	Neal Smith NWR, IA	1291	Guadalupe-Nipomo Dunes NWR, CA
879	Howland Island NWR (Pacific Area Inset)	1008	Bears Bluff NFH, SC	1161	Archie Carr NWR, FL	1292	North Dakota WMA, ND
880	Jarvis Island NWR (Pacific Area Inset)	1009	Fern Cave NWR, AL	1166	Nisqually NFH, WA	1293	Clearwater NFH, ID
881	Petit Manan NWR, ME	1012	Richard Cronin NFH, MA	1171	Ozark Cavefish NWR, MO	1295	Northern Tallgrass Prairie NWR, MN
882	Makah NFH, WA	1015	San Bernardino NWR, AZ	1174	Walkill River NWR, NJ & NY	1296	Coldwater River NWR, MS
883	Supawa Meadows NWR, NJ	1016	Blue Ridge NWR, CA	1175	North Central Valley WMA, CA	1297	Oahu Forest NWR, HI
884	Egmont Key NWR, FL	1018	Tensas River NWR, LA	1176	Rydell NWR, MN	1298	Caddo Lake NWR, TX
889	Trustum Pond NWR, RI	1019	Protection Island NWR, WA	1178	Balcones Canyonlands NWR, TX	1299	Palmyra Atoll NWR (Pacific Area Inset)
890	Hopper Mountain NWR, CA	1021	Bandon Marsh NWR, OR	1179	Bayou Cadeau NWR, LA	1300	Kingman Reef NWR (Pacific Area Inset)
898	San Francisco Bay NWR, CA	1024	Big Boggy NWR, TX	1180	Marin Islands NWR, CA	1301	Assabet NWR, MA
900	Optima NWR, OK	1025	Mossasoil NWR, MA	1181	Mortenson Lake NWR, WY	1302	Vieques NWR, PR
901	Hillside NWR, MS	1026	Crystal River NWR, FL	1182	Grand Cote NWR, LA	1303	Dakota Tallgrass Prairie, ND & SD
903	Big Stone NWR, MN	1027	Tehoma-Colusa Fish Facility, CA	1183	Moro NFH, NM	1309	Bayou Teche NWR, LA
904	Moody NWR, TX	1028	Pierce NWR, WA	1184	Siletz Bay NWR, OR	1311	Red River NWR, LA
906	Seal Beach NWR, CA	1029	Harbor Island NWR, MI	1185	Two Ponds NWR, CO	1312	Cahaba River NWR, AL
907	Felsenthal NWR, AR	1030	Ash Meadows NWR, NV	1186	Marais Des Cygnes NWR, KS	1313	Boca NWR, CO
908	D'Arbonne NWR, LA	1031	Alligator River NWR, NC	1187	Great Bay NWR, NH	1314	Mountain Longleaf NWR, AL
909	Mississippi Sandhill Crane NWR, MS	1032	Eastern Shore of Virginia NWR, VA	1189	Lake Umbagog NWR, ME & NH	1315	Theodore Roosevelt NWR, MS
910	Karl E. Mundt NWR, NB & SD	1034	San Simeon Field Station, CA	1190	Tualatin River NWR, OR	1316	Holt Collier NWR, MS
911	Pearl Harbor NWR, HI	1035	Sandy Point NWR, VI	1193	Handy Brake NWR, LA	1317	Glacial Ridge NWR, MN
912	Pinckney Island NWR, SC	1036	Currituck NWR, NC	1196	Kealia Pond NWR, HI	1319	Neches River NWR, TX
914	Ellisott Slough NWR, CA	1037	Kilauea Point NWR, HI	1199	Bill Williams NWR, AZ	1320	Rocky Mountain Front, MT
915	Kukshala NWR, HI	1038	Buenos Aires NWR, AZ	1200	Leslie Canyon NWR, AZ		
920	Desecheo NWR, PR	1039	Stewart B. McKinney NWR, CT	1207	Crane Meadows NWR, MN		
921	James Campbell NWR, HI	1040	Chickasaw NWR, TN	1208	Guam NWR (Pacific Area Inset)		
923	Iron River NFH, WI	1042	Bitter Creek NWR, CA	1209	Bald Knob NWR, AR		
924	Salinas River NWR, CA	1043	Willow Creek-Lurline WMA, CA	1210	Deep Fork NWR, OK		
925	Morgan Brake NWR, MS	1044	Coachella Valley NWR, CA	1212	Emiquon NWR, IL		
926	Panther Swamp NWR, MS	1046	Hokulau Forest NWR, HI	1213	Cokeville Meadows NWR, WY		
928	Green Cay NWR, VI	1051	Cochise River NWR, AR	1216	Trinity River NWR, TX		
929	Bear Valley NWR, OR	1052	Steigerwald Lake NWR, WA	1218	Lake Wales Ridge NWR, FL		
930	Blowing Rock NWR, AL	1053	Ozark Plateau NWR, OK	1224	Conasa Valley NWR, WV		
931	Upper Ouchitza NWR, LA	1054	Atchafalaya NWR, LA	1225	Pond Creek NWR, AR		
937	Featherstone NWR, VA	1056	Little River NWR, OK	1226	Potomac River NWR, IN		

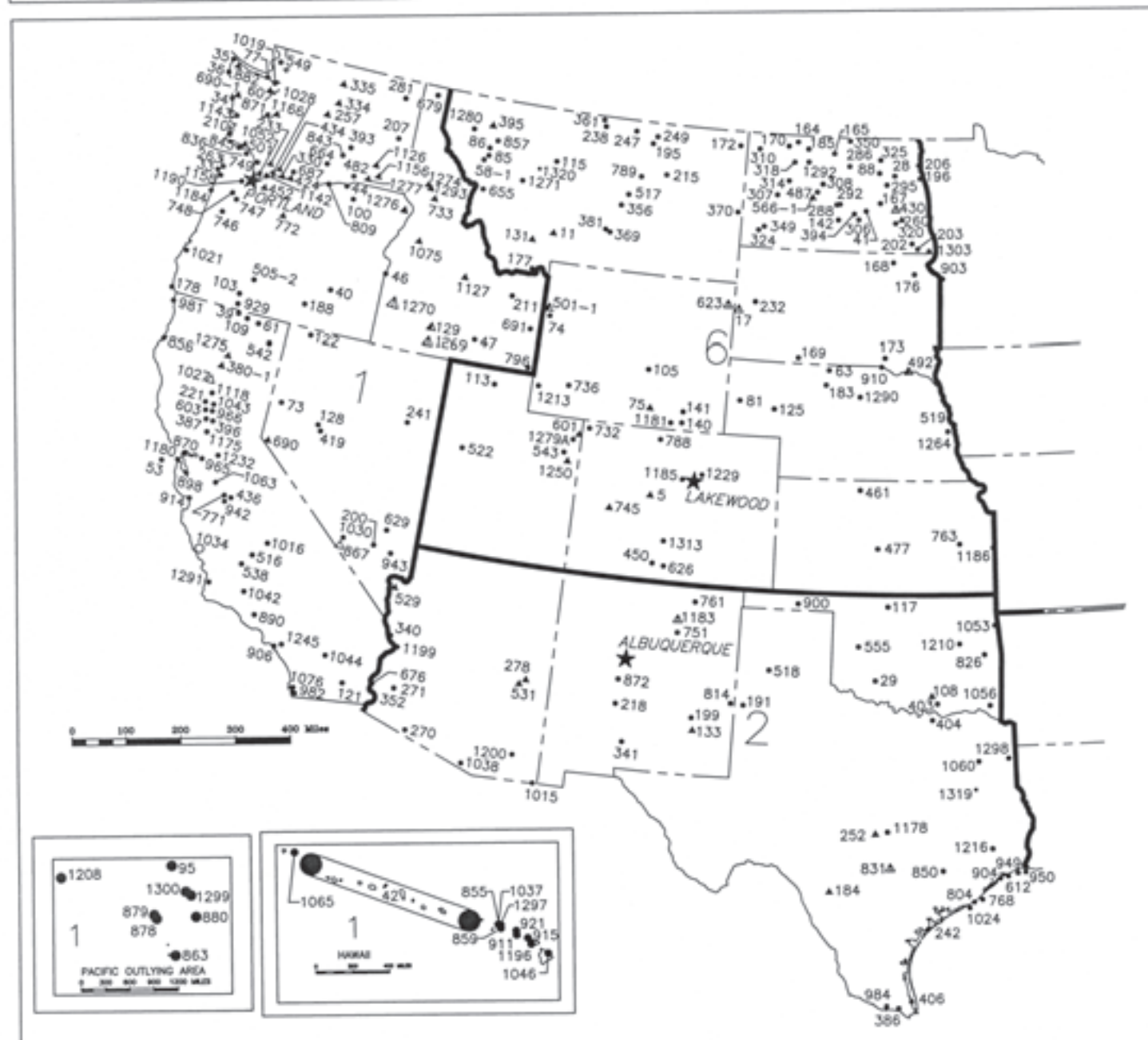
# NATIONAL FISH AND WILDLIFE MANAGEMENT AREAS

★ REGIONAL OFFICE — REGIONAL BOUNDARY

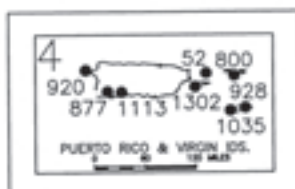


- NATIONAL WILDLIFE REFUGE
- WILDLIFE RESEARCH CENTER
- ▲ NATIONAL FISH HATCHERY
- △ FISH HATCHERY AND RESEARCH STATION
- △ FISHERY RESEARCH STATION
- ▲ FISH HATCHERY (REALTY INTEREST ONLY)

COMPILED IN THE DIVISION OF REALTY  
WASHINGTON, DC SEPTEMBER 30, 2006

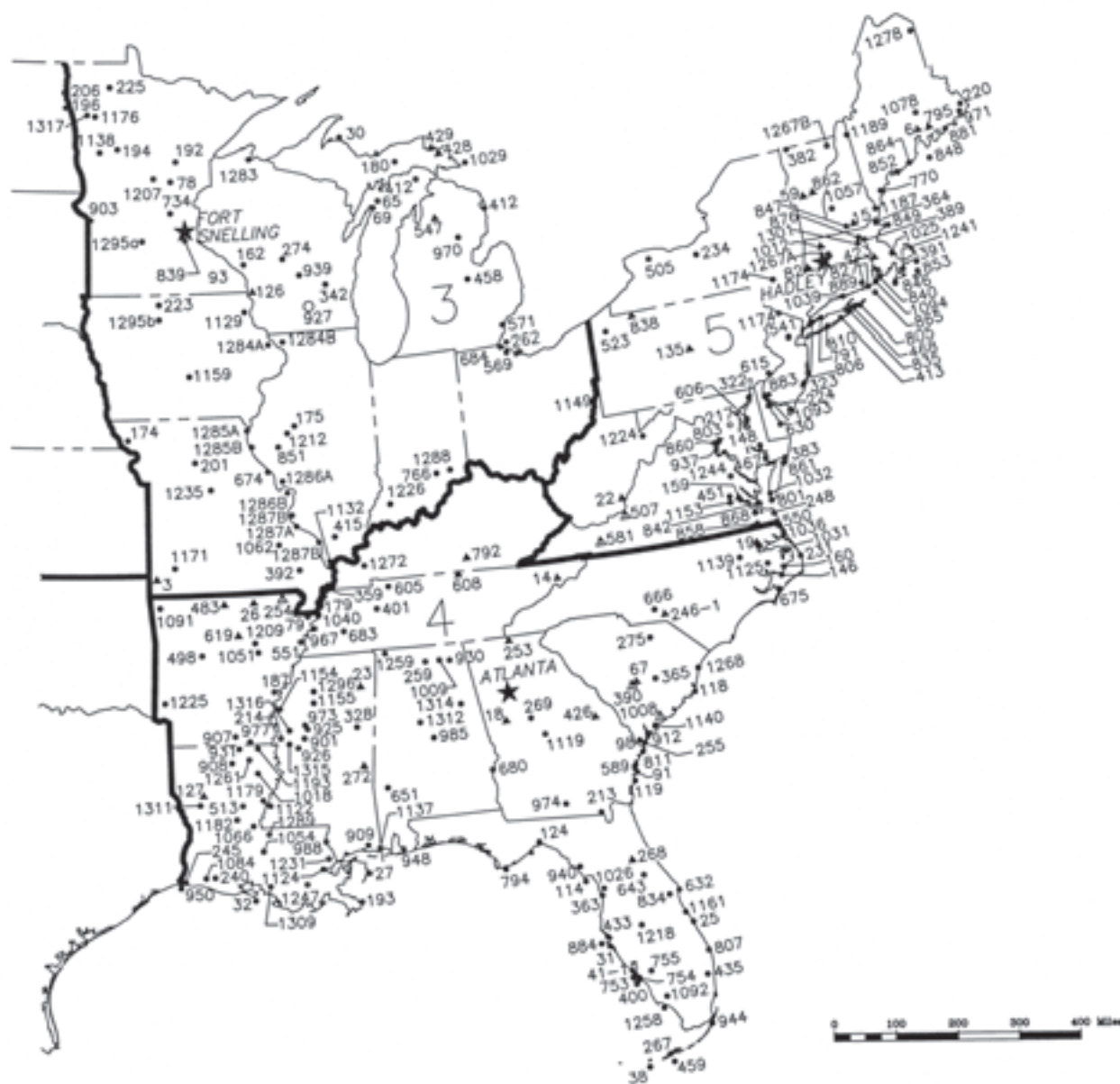


REGIONAL OFFICE      ——— REGIONAL BOUNDARY



- NATIONAL WILDLIFE REFUGE
- WILDLIFE RESEARCH CENTER
- ▲ NATIONAL FISH HATCHERY
- ▲ FISH HATCHERY AND RESEARCH STATION
- ▲ FISHERY RESEARCH STATION
- ▲ FISH HATCHERY (REALTY INTEREST ONLY)

COMPILED IN THE DIVISION OF REALTY  
WASHINGTON, DC SEPTEMBER 30, 2006





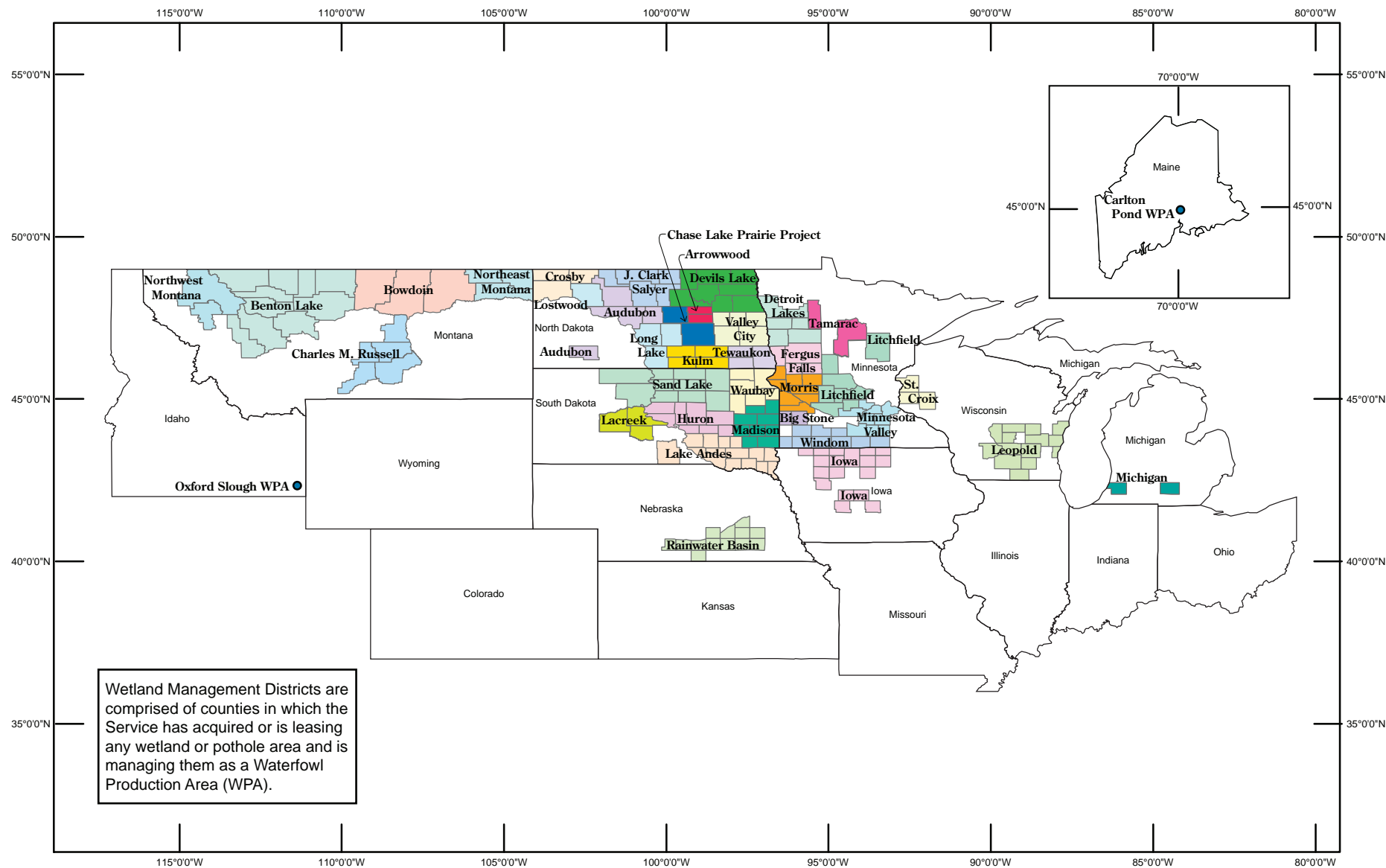


U.S. Fish & Wildlife Service

## Wetland Management Districts of the National Wildlife Refuge System

Idaho, Iowa, Maine, Michigan, Minnesota, Montana, Nebraska, North Dakota, South Dakota, Wisconsin

*Waterfowl Production Area Counties*



PRODUCED IN THE DIVISION OF REALTY  
WASHINGTON, D.C.  
LAND STATUS CURRENT TO: 9/30/2006  
BASEMAP: ESRI  
DATUM: WGS 1984  
MAP NAME: WMDs2006

0 190 380 760  
Miles  
0 220 440 880  
Kilometers



WGS 1984

# Significant Land Acquisition Accomplishments in Fiscal Year 2006

The U.S. Fish and Wildlife Service acquired fee title or other interest in more than 116,000 acres of land in Fiscal Year 2006. The Service also added two new units to the National Wildlife Refuge System, **Neches River National Wildlife Refuge** in Texas and **Rocky Mountain Front Conservation Area** in Montana, increasing the total number of national wildlife refuges from 545 to 547.

## Pacific Region

On June 15, 2006, President George W. Bush issued Presidential Proclamation 8031 establishing the **Northwestern Hawaiian Islands Marine National Monument**, a 1,200-mile stretch of spectacular coral islands, seamounts, banks, and shoals. The 140,000-acre Monument encompasses both the **Hawaiian Islands National Wildlife Refuge** and the **Midway Atoll National Wildlife Refuge**, both of which provide permanent protection and conservation of habitat for the endangered Hawaiian monk seal, the threatened Hawaiian green sea turtle, and other rare marine species. The area is also home to millions of nesting seabirds. The Fish and Wildlife Service co-manages the Monument with the National Oceanic and Atmospheric Administration, and has sole responsibility for management of the refuges.

## Southwest Region

A 3,082.04 acre tract at the **San Bernard National Wildlife Refuge** in Texas was the largest addition to the National Wildlife Refuge System in FY 2006. The Service purchased 2,832.66 acres, and acquired 249.74 acres by donation, an accomplishment that resulted from the close cooperation and partnership with the National Fish and Wildlife Foundation. The refuge is a productive and valuable wetland complex that provides wintering, migration, and resident habitat for waterfowl, wading birds, neo-tropical migratory birds, and other wetland-dependent species, in a rapidly developing area south of Houston.

## Great Lakes-Big Rivers Region

At the **Northern Tallgrass Prairie National Wildlife Refuge**, the Service acquired 1,241.07 acres of habitat easements and 16.13 acres of fee ownership, bringing the total number of acres owned to 4,071.59. The Legislative Committee for Minnesota Resources helped to facilitate the acquisition of several key fee and easement tracts. Partners such as the Brandenburg Prairie Foundation and The Nature Conservancy also assisted the Service in its acquisition and protection efforts. The Service acquires land in 85 counties in western Minnesota and northwestern Iowa for the refuge, and plans to acquire approximately 77,000 additional fee and easement acres from willing sellers. In addition, the Service is working with private landowners to develop stewardship agreements and is also providing incentives and management assistance for preservation of the prairie landscape to all interested owners. The prairie preservation and restoration project not only protects the prairie ecosystem but also benefits grassland birds as well.

The American Land Conservancy (ALC) contributed 658.97 acres of key habitat for a wide range of migratory bird species, as part of the Rockwood Island Donation, to the Middle Mississippi River National Wildlife Refuge. ALC also constructed and donated a headquarters building for the refuge. The lands at this refuge are unique, having been acquired in response to the great flood of 1993 and lying within the uncontrolled portion of the Middle Mississippi River below the confluence with the Missouri River. River levels in this "open river" section of the Mississippi are not regulated by the lock and dam system, and water levels may fluctuate greatly; there is frequent flooding on the refuge.

## The Sauk County Waterfowl

**Production Area** was established with a single purchase of 210.88 acres. Located in south-central Wisconsin, the Waterfowl Production Area is part of a larger cooperative conservation project called

Fairfield Marsh Conservation Project. The Service partnered with a community-based group of local, State, and Federal agencies, special interest groups, and landowners that call themselves FACT (Farming and Conservation Together), to provide conservation and restoration alternatives to landowners within the project area.

## Southeast Region

We added 6,723 acres of seasonally-flooded bottomland in one of the most important and vulnerable wetland areas of the Mississippi River Delta were to the **Catahoula National Wildlife Refuge** in east central Louisiana through the efforts of a partnership comprised of Wal-Mart's "Acres for America" program, The Conservation Fund, American Electric Power, the National Fish and Wildlife Foundation, and the Service. The adjacent Catahoula Lake is one of only 22 wetland sites in the United States recognized by the Ramsar Convention as a Wetland of International Importance. This acquisition will help secure the future of the refuge and support the on-going objective of providing habitat for native and migratory waterfowl and other wildlife, including the more than 175 wetland-dependent bird species.

In southeastern Georgia, the Service accepted The Conservation Fund's donation of approximately 6,782 acres that we added to the **Okefenokee National Wildlife Refuge**. The property had been part of a 16,000-acre tract purchased in 1994 by the DuPont Corporation and was initially proposed to be strip-mined for titanium oxide deposits. Following years of negotiations with local officials and interest groups, a "no-mining" option was selected; DuPont agreed to retire without compensation the mineral rights associated with the tract. DuPont, through its Land Legacy Program, then donated the property to The Conservation Fund (TCF), and TCF, in turn, donated 6,782 acres to the Service for the refuge. The upland pine habitat on the property will support threatened and endangered species such as the red-cockaded woodpecker and the eastern indigo snake.



Working with the Trust for Public Land, the Service acquired another 1,875 acres in a multi-year land acquisition/carbon sequestration project at **Tensas River National Wildlife Refuge** in Louisiana. Prior to this acquisition, the refuge consisted of two noncontiguous forested units totaling approximately 65,000 acres separated by agricultural land. Completion of this project and restoration of the native bottomland hardwood forest will reconnect the refuge units, thereby increasing the size and contiguity of forested refuge lands that provide habitat for a variety of species including the threatened Louisiana black bear. In addition to TPL, partners on this project have included Entergy Services, Inc., The Detroit Edison Company, and The Nature Conservancy.

This year the Service acquired 615 acres from the Louisiana Department of Wildlife and Fisheries (LDWF), for the **Black Bayou Lake National Wildlife Refuge** in Louisiana. Prior to this acquisition, the Service managed the property as part of the Refuge under a lease with LDWF. Established in 1997 through a unique partnership with the city of Monroe, the Refuge consists of pristine wetlands associated with a 2,000-acre shallow, cypress-studded lake, riparian areas, and reforested cropland. The lake and adjacent wetlands are vital wintering habitat for migratory waterfowl, primarily mallard, pintail, redhead, canvasback, and scaup. The extensive stands of buttonbush, cypress, and tupelo trees provide ideal breeding and brood-rearing habitat for resident wood duck. Acquisition of the LDWF property almost completes the Service's acquisition at this refuge, with only three private ownerships remaining within the refuge boundary.

### **Northeast Region**

The Service acquired the last remaining privately owned inholding within the boundary of the **Petit Manan National Wildlife Refuge's** Gouldsboro Bay Division in Maine, completing the 621-acre Division. The property includes two potential building lots and a road right-of-way through the refuge. The Division habitat consists of spruce-fir forests, shrub and herbaceous upland, and intertidal wetlands. The coast supports nesting bald eagles. Black ducks, great blue herons, and American bitterns utilize the saltmarsh; semipalmated sandpipers, dowitchers, greater and lesser yellowlegs, and dunlins probe the mudflats for invertebrates.

The Service and the Trust for Public Land partnered in the acquisition of 23 acres in the Fort River Division of **Silvio O. Conte National Fish and Wildlife Refuge**. This was the first acquisition in the Fort River Division; it contains significant river frontage along the longest free-flowing tributary of the Connecticut River in Massachusetts. Working with TPL has enabled the Service to complement and expand the mosaic of conserved grassland and riparian habitat in the Fort River area. The combined efforts of the partners will benefit plants, fish, wildlife, and people by conserving critical habitat, protecting water quality in the vicinity of a municipal well, and creating outdoor recreational opportunities within a rapidly developing area.

The Service acquired 30 acres of the 82-acre Dixon tract at **Eastern Shore of Virginia National Wildlife Refuge**. Close cooperation among the Service, The Nature Conservancy's Virginia Coastal Reserve, and the Virginia Department of Conservation and Recreation facilitated completion of this acquisition. These partners also assisted the Service with protecting the nearby 496-acre TNC/Bull Tract. The Service acquired the first 210 acres of that tract with funds from the Land and Water Conservation Fund, Migratory Bird Conservation Fund, and the North American Wetlands Conservation Act funds.

### **Mountain-Prairie Region**

The Service established the **Rocky Mountain Front Conservation Area** in north-central Montana by purchasing a 4,177-acre conservation easement in partnership with The Nature Conservancy, and the landowner donated part of the tract's value.

The Service accepted a transfer of 7,258 acres from the Department of the Army for the **Rocky Mountain Arsenal National Wildlife Refuge** in Colorado. Like the 4,930 acres previously transferred to the Service, these 7,258 acres were decontaminated before transfer. Upon completion of decontamination of an additional 3,985 acres, the Department of the Army will transfer those acres also to the Service. The refuge is one of the largest urban wildlife refuges in the United States; it consists of open lakes, wetlands, prairie grasslands, and woodlands. The refuge supports over 330 species of mammals, birds, reptiles, amphibians, and fish.

### **Alaska Region**

The Service purchased a 79.96-acre parcel on the banks of Cane Creek, for the **Arctic National Wildlife Refuge** in Alaska. The parcel provides habitat for grizzly bears, moose, caribou, wolves, and furbearers such as beaver, marten, wolverines, and river otters. Dall sheep inhabit the surrounding mountains, and the mountains are also important wintering areas for the Porcupine herd of caribou.

The Service purchased a 159.99-acre parcel in the **Innoko National Wildlife Refuge** in Alaska. Located on the east bank of Hather Creek and the west bank of Magitchlie Creek, about three miles upstream from the Innoko River, the parcel provides prime winter habitat for moose and black bears, as well as breeding habitat for waterfowl. The area also provides important furbearer habitat throughout the year. In addition, the sloughs and backwaters surrounding this parcel are important northern pike and whitefish summer habitat.

The Service acquired four tracts totaling 519.92 acres, for addition to the **Togiak National Wildlife Refuge** in Alaska. These tracts include high-quality stream habitat that supports all five species of Alaska salmon. In addition, the area provides habitat for brown bear, moose, and caribou, as well as nesting and breeding habitat for numerous species of migratory waterfowl. This acquisition includes 199.97 acres located in the Togiak Wilderness.

The Service acquired six tracts totaling 1,079.73 acres for the **Yukon Flats National Wildlife Refuge** in Alaska. The tracts contain several habitat types, including high-quality wetlands that support nesting and breeding for migratory waterfowl and excellent habitat for moose—an important subsistence resource for local residents. These areas also benefit neo-tropical migratory songbirds.

TABLE1 - SUMMARY BY CATEGORIES

CATEGORY		RESERVED FROM PUBLIC DOMAIN		ACQUIRED BY OTHER FEDERAL AGENCY		DEVELOP OR GIFT	PURCHASED		AGREEMENT EASEMENT OR LEASE	TOTAL ACRES
		SOLE OR PRIMARY	SECONDARY	SOLE OR PRIMARY	SECONDARY		ACRES	COST (\$)		
NATIONAL WILDLIFE REFUGES	547	81,325,231.35	635,400.29	3,190,469.36	1,210,809.23	751,913.75	4,272,396.06	1,500,173,475.17	1,452,495.20	92,808,715.26
WATERFOWL PRODUCTION AREAS	204	15,897.64	0.00	26,758.41	0.00	15,899.85	695,476.77	213,340,206.99	2,491,397.15	3,245,429.82
COORDINATION AREAS	50	56,586.61	0.00	139,273.47	55,739.14	0.00	661.13	13,480.00	63,544.00	315,624.36
TOTAL	801	81,397,715.60	635,400.29	3,326,501.24	1,266,548.37	767,813.60	4,968,553.96	2,133,527,164.95	4,007,436.35	96,369,969.43
ADMINISTRATIVE SITES	46	50.31	36.00	9.40	2.39	0.75	1,036.72	11,334,769.05	41.88	1,179.45
NATIONAL FISH HATCHERIES	69	3,607.09	967.09	2,467.68	3,707.30	1,358.94	5,404.06	3,518,401.59	4,341.42	21,673.58
TOTAL	115	3,657.40	1,023.09	2,477.08	3,709.69	1,359.69	6,442.78	14,853,170.64	4,383.30	23,053.03
GRAND TOTAL	916	81,401,373.00	636,423.38	3,328,978.32	1,270,258.06	769,173.29	4,974,996.76	2,148,380,334.80	4,011,819.65	96,393,022.46

## REPORT DEFINITIONS

THE FOLLOWING DEFINITIONS ARE USED SOLELY FOR ADMINISTRATIVE PURPOSES IN GROUPING LAND USE CATEGORIES FOR THIS REPORT AND DO NOT NECESSARILY REFLECT THE DEFINITIONS FOUND IN 50 CFR 25.12

ADMINISTRATIVE SITE:	LAND USED TO SUPPORT ADMINISTRATIVE PROGRAMS, SUCH AS MAINTENANCE FACILITIES OR OFFICES, AND OFF-SITE VISITOR CENTERS (TABLE 6).
COORDINATION AREA:	ANY AREA ADMINISTERED AS PART OF THE NATIONAL WILDLIFE REFUGE SYSTEM AND MANAGED BY THE STATE UNDER COOPERATIVE AGREEMENTS BETWEEN THE SERVICE AND A STATE FISH AND WILDLIFE AGENCY (TABLE 5).
MIGRATORY WATERFOWL REFUGE ON A FEDERAL WATER RESOURCE PROJECT:	FEDERAL LAND MANAGED BY THE SERVICE AS PART OF THE NATIONAL WILDLIFE REFUGE SYSTEM TO MITIGATE A FEDERAL WATER RESOURCE PROJECT FOR THE BENEFIT OF MIGRATING WATERFOWL (AND OTHER WILDLIFE) UNDER THE FISH AND WILDLIFE COORDINATION ACT (TABLE 9).
NATIONAL FISH HATCHERY:	FACILITY WHERE FISH ARE RAISED. HATCHERY OBJECTIVES ARE TO REPLENISH DEPLETED STOCKS, TO MITIGATE FEDERAL WATER PROJECTS, TO ASSIST WITH THE MANAGEMENT OF FISHERY RESOURCES ON FEDERAL (PRIMARY SERVICE) AND INDIAN LANDS, AND TO ENHANCE RECREATIONAL FISHERIES (TABLE 7).
NATIONAL WILDLIFE REFUGE:	ANY AREA OF THE NATIONAL WILDLIFE REFUGE SYSTEM, EXCEPT COORDINATION AREAS AND WATERFOWL PRODUCTION AREAS (TABLE 3).
WATERFOWL PRODUCTION AREA:	ANY WETLAND OR POTHOLE AREA ACQUIRED PURSUANT TO THE MIGRATORY BIRD HUNTING AND CONSERVATION STAMP ACT OR OTHER STATUTORY AUTHORITY AND ADMINISTERED AS PART OF THE NATIONAL WILDLIFE REFUGE SYSTEM AND IDENTIFIED BY COUNTY DESIGNATION (TABLE 4).
WILDERNESS AREA:	SERVICE LAND DESIGNATED BY CONGRESS TO BE MANAGED AS A UNIT OF THE NATIONAL WILDERNESS PRESERVATION SYSTEM, IN ACCORDANCE WITH THE TERMS OF THE WILDERNESS ACT OF 1964. ALL SERVICE WILDERNESS AREAS OCCUR WITHIN NATIONAL WILDLIFE REFUGES, WITH THE EXCEPTION OF MOUNT MASSIVE WILDERNESS AREA WHICH IS LOCATED AT THE LEADVILLE NATIONAL FISH HATCHERY (TABLE 8).

NOTE: FOR CONVERSION TO METRIC UNITS  
1 ACRE = .405 HECTARES



TABLE 2 - SUMMARY BY STATES, ASSOCIATED GOVERNMENTS AND POSSESSIONS

STATE		RESERVED FROM PUBLIC DOMAIN		ACQUIRED BY OTHER FEDERAL AGENCY		DEVISE OR GIFT	PURCHASED		AGREEMENT EASEMENT OR LEASE	TOTAL ACRES
		SOLE OR PRIMARY	SECONDARY	SOLE OR PRIMARY	SECONDARY		ACRES	COST (\$)		
ALABAMA	11	0.00	0.00	16,114.00	37,821.62	2,471.59	13,318.34	30,260,225.00	1,462.69	71,188.24
ALASKA	47	76,241,598.11	10,091.00	3.89	2.39	59,314.73	305,678.35	136,058,511.65	202,304.94	76,819,503.41
ARIZONA	15	1,548,669.60	27,270.45	4,212.93	12,501.23	1,200.00	124,311.01	18,301,215.00	9,367.20	1,727,532.42
ARKANSAS	13	8,891.80	0.00	193,974.36	823.77	3,999.22	190,296.20	75,749,239.98	1,125.02	369,100.17
CALIFORNIA	42	81,073.38	45,118.29	35,496.77	6,467.84	11,585.60	158,616.11	214,417,262.56	134,157.17	472,515.16
COLORADO	12	17,780.57	0.00	15,323.73	3,894.99	309.33	102,679.89	28,717,754.36	24,279.80	165,268.31
CONNECTICUT	2	0.00	0.00	0.00	4.90	263.56	692.71	23,022,590.00	1.72	962.89
DELAWARE	2	0.00	0.00	541.50	0.00	32.11	24,646.67	9,117,774.68	963.19	26,173.47
FLORIDA	30	4,853.76	154.00	32,467.64	138,262.70	4,438.16	235,527.77	131,032,504.45	962,321.51	978,025.54
GEORGIA	10	0.00	0.00	39,373.66	3,275.80	33,167.63	408,347.48	8,942,017.04	5,007.52	489,172.09
HAWAII	13	254,418.10	0.00	72.80	61.15	91.38	44,013.73	40,066,004.60	834.32	299,491.48
IDAHO	16	24,113.17	27,916.40	2,865.48	23.54	181.20	21,347.51	4,191,832.86	10,610.00	92,067.43
ILLINOIS	11	65.15	0.00	46,187.61	67,596.28	4,818.11	32,458.77	18,093,685.73	444.81	151,530.73
INDIANA	3	0.00	0.00	219.03	51,000.00	412.56	13,413.81	8,404,982.80	0.00	65,045.42
IOWA	27	333.66	0.00	0.00	47,237.94	81.22	67,803.80	46,158,229.71	712.01	116,296.63
KANSAS	5	0.00	0.00	116.50	29,241.21	222.20	29,170.20	5,630,994.40	6.37	58,756.48
KENTUCKY	3	0.00	0.00	0.00	20.47	0.00	10,369.00	8,414,899.15	0.00	10,379.47
LOUISIANA	24	10,462.65	2,892.30	248,701.59	0.00	22,850.83	268,391.90	129,205,833.16	18,679.05	671,978.12
MAINE	12	0.00	0.00	12,077.59	0.00	4,347.51	48,740.48	40,482,428.72	767.13	65,932.71
MARYLAND	5	0.00	0.00	11,835.89	0.00	3,940.59	29,661.25	16,096,053.23	68.21	45,725.94
MASSACHUSETTS	12	0.00	0.00	4,454.53	0.00	720.69	16,653.46	22,795,648.74	71.58	21,900.26
MICHIGAN	13	2,999.51	121.70	7,674.64	1,653.32	574.02	102,748.54	11,319,041.02	3,494.95	119,267.68
MINNESOTA	60	298.18	0.00	165,924.76	15,674.97	6,274.33	297,643.28	111,881,749.08	81,412.37	567,417.89
MISSISSIPPI	14	40.08	0.00	70,627.41	7,070.45	5,116.84	132,080.41	78,163,178.03	10,483.50	225,428.79
MISSOURI	12	0.00	0.00	11,087.58	13,607.00	121.97	48,587.76	12,638,731.12	259.43	73,663.74
MONTANA	54	433,134.99	385,052.77	96,970.62	155,325.01	6,705.57	93,014.16	22,524,876.08	212,139.79	1,386,142.91
NEBRASKA	17	15,786.88	2,684.81	70,015.85	0.00	5,880.82	81,420.24	16,016,760.74	3,525.51	179,314.11
NEVADA	11	2,244,908.95	18,281.22	4.45	633.20	4,779.11	84,126.02	25,449,248.25	63,592.22	2,416,286.08
NEW HAMPSHIRE	5	0.00	0.00	1,054.00	0.00	1,836.60	18,418.39	14,626,218.99	201.21	21,510.20
NEW JERSEY	4	0.00	0.00	6.86	1.96	4,511.40	66,688.35	117,733,377.60	3,061.76	73,279.33
NEW MEXICO	10	15,766.26	57,215.48	0.00	438.52	220,200.00	90,697.96	5,317,667.69	733.67	385,051.89
NEW YORK	12	0.00	0.00	1,829.19	0.00	5,824.04	19,787.39	11,256,319.57	1,948.61	29,189.23
NORTH CAROLINA	12	0.00	0.00	50,964.86	11.38	237,790.65	129,553.13	38,413,639.52	9,989.41	428,309.43
NORTH DAKOTA	108	18,537.80	0.00	135,426.49	14,952.69	5,498.09	320,255.20	29,818,320.89	1,211,103.22	1,708,741.55
OHIO	3	77.13	0.00	0.00	0.00	2,445.42	5,960.39	4,433,893.55	596.20	9,081.14
OKLAHOMA	10	77,968.20	0.00	622.49	81,224.08	742.36	26,280.54	13,736,164.31	3,961.89	170,697.56
OREGON	28	267,561.70	4,608.28	63,078.93	9,826.80	6,409.47	225,872.56	47,469,470.70	849.14	578,206.88
PENNSYLVANIA	4	0.00	0.00	87.26	45.04	243.14	9,985.41	9,872,792.75	0.00	10,070.85
RHODE ISLAND	5	0.00	0.00	581.96	0.00	630.89	1,086.59	20,135,700.00	156.39	2,455.83
SOUTH CAROLINA	9	0.00	0.00	55,214.67	100.00	5,917.31	60,147.24	29,447,637.92	50,894.18	175,273.40
SOUTH DAKOTA	51	1,848.76	0.00	28,782.89	581.00	10,322.74	163,495.64	29,532,247.79	1,255,035.95	1,460,066.96
TENNESSEE	8	0.00	0.00	7,925.87	93,312.96	95.99	43,191.72	38,335,190.91	15,692.07	120,208.21

TABLE 2 - SUMMARY BY STATES, ASSOCIATED GOVERNMENTS AND POSSESSIONS

STATE		RESERVED FROM PUBLIC DOMAIN		ACQUIRED BY OTHER FEDERAL AGENCY		DEVISE OR GIFT	PURCHASED		AGREEMENT EASEMENT OR LEASE	TOTAL ACRES
		SOLE OR PRIMARY	SECONDARY	SOLE OR PRIMARY	SECONDARY		ACRES	COST (\$)		
TEXAS	23	0.00	0.00	46,944.97	13,531.60	14,699.61	451,817.91	209,039,186.76	54,076.47	591,070.56
UTAH	9	65,793.91	0.00	2,382.91	0.00	4,285.43	34,813.66	4,582,572.72	5,252.38	112,515.19
VERMONT	4	0.00	0.00	0.00	0.00	346.36	32,686.92	7,497,047.37	86.00	33,319.28
VIRGINIA	14	0.00	0.00	5,941.36	0.00	63,594.85	70,717.28	81,873,241.25	5,901.55	136,185.14
WASHINGTON	39	40,486.42	2,182.11	34,874.66	187,347.02	1,588.87	71,410.30	42,342,229.58	8,833.04	346,722.42
WEST VIRGINIA	4	0.00	0.00	18.90	0.00	313.97	19,065.93	45,203,940.10	29.04	19,427.84
WISCONSIN	27	747.93	0.00	99,466.37	40,341.00	200.64	97,839.74	26,337,019.43	38.40	236,636.08
WYOMING	15	23,201.58	11,501.57	16,079.93	13,549.63	4,516.60	25,876.36	11,747,701.76	7,109.47	102,835.13
AMERICAN SAMOA	1	0.00	37,453.00	1,613.00	0.00	0.00	0.00	0.00	0.00	39,066.00
GUAM	1	0.00	0.00	772.10	0.00	0.00	0.00	0.00	22,456.00	23,228.10
U.S. MINOR OUTLYING ISLANDS	8	0.00	0.00	1,695,367.81	282,836.00	0.00	443.95	9,500,000.00	2.30	1,978,649.06
PUERTO RICO	5	0.00	0.00	20,527.96	0.00	0.00	1,269.36	2,999,265.63	797.10	22,584.46
VIRGIN ISLANDS	3	0.00	0.00	46.07	0.00	0.00	544.08	3,784,370.00	0.00	590.15
GRAND TOTAL	917	81,401,373.00	636,423.38	3,328,978.32	1,270,258.06	769,173.29	4,974,996.76	2,148,380,330.80	4,011,819.05	96,393,022.46



TABLE 2A - FISCAL YEAR SUMMARY BY STATES, ASSOCIATED GOVERNMENTS AND POSSESSIONS

STATE		RESERVED FROM PUBLIC DOMAIN		ACQUIRED BY OTHER FEDERAL AGENCY		DEVISE OR GIFT	PURCHASED		AGREEMENT EASEMENT OR LEASE	TOTAL ACRES
		SOLE OR PRIMARY	SECONDARY	SOLE OR PRIMARY	SECONDARY		ACRES	COST (\$)		
ALASKA	11	0.00	0.00	2.00	2.39	0.00	2,088.40	1,250,000.00	0.39	2,093.18
ARIZONA	2	0.00	0.00	0.00	0.00	0.00	0.41	20,000.00	1,921.40	1,921.81
ARKANSAS	2	0.00	0.00	0.00	0.00	0.00	1,255.10	1,390,000.00	0.00	1,255.10
CALIFORNIA	5	0.00	0.00	196.00	0.00	18.91	365.82	4,640,000.00	3,716.10	4,206.83
COLORADO	3	1,178.57	0.00	7,258.00	-7,258.00	0.00	0.00	0.00	90.00	1,268.57
CONNECTICUT	2	0.00	0.00	0.00	0.00	16.10	30.75	369,000.00	0.00	46.85
FLORIDA	2	0.00	0.00	0.00	0.00	0.00	2.29	711,632.00	0.00	2.29
GEORGIA	1	0.00	0.00	0.00	0.00	6,781.91	0.00	0.00	0.00	6,781.91
IDAHO	1	0.00	0.00	0.00	0.00	0.00	0.00	1.00	0.00	0.00
ILLINOIS	2	0.00	0.00	0.00	0.00	668.97	9.06	58,000.00	0.00	668.03
INDIANA	1	0.00	0.00	0.00	0.00	0.00	183.07	212,700.00	0.00	183.07
IOWA	10	0.00	0.00	0.00	0.00	0.00	1,183.63	4,029,606.00	0.00	1,183.63
KENTUCKY	1	0.00	0.00	0.00	0.00	0.00	383.83	554,300.00	0.00	383.83
LOUISIANA	6	0.00	0.00	0.00	0.00	6,272.84	2,650.14	2,890,400.00	-6,881.54	2,041.44
MAINE	3	0.00	0.00	0.00	0.00	0.00	8.41	980,600.00	10.19	18.60
MASSACHUSETTS	2	0.00	0.00	0.00	0.00	0.00	33.10	1,676,900.00	0.00	33.10
MICHIGAN	2	0.00	0.00	0.00	0.00	138.41	0.00	0.00	2,244.50	2,382.91
MINNESOTA	22	0.00	0.00	0.00	0.00	96.59	1,360.76	3,205,678.00	3,039.27	4,456.62
MISSISSIPPI	5	0.00	0.00	-2,016.96	0.00	0.00	691.50	3,675.00	0.00	-1,325.48
MISSOURI	2	0.00	0.00	0.00	0.00	0.00	501.95	810,500.00	0.00	501.95
MONTANA	6	0.00	0.00	0.00	0.00	0.00	680.00	272,000.00	15,309.45	16,019.45
NEBRASKA	1	0.00	0.00	0.00	0.00	0.04	0.00	0.00	0.00	0.04
NEVADA	3	0.00	0.00	0.00	0.00	0.00	-241.43	1,549,000.00	0.00	-241.43
NEW HAMPSHIRE	2	0.00	0.00	0.00	0.00	0.00	51.01	254,000.01	0.00	51.01
NEW JERSEY	5	0.00	0.00	0.00	0.00	250.65	169.59	1,809,000.00	0.00	420.24
NORTH DAKOTA	25	0.00	0.00	0.00	0.00	0.00	344.67	168,001.00	34,232.72	34,577.39
OKLAHOMA	1	0.00	0.00	0.00	0.00	0.00	70.03	22,500.00	0.00	70.03
OREGON	2	0.00	0.00	0.00	0.00	0.00	93.96	490,540.00	0.00	93.96
RHODE ISLAND	1	0.00	0.00	0.00	0.00	0.00	7.26	562,000.00	0.19	7.45
SOUTH CAROLINA	1	0.00	0.00	0.00	0.00	0.00	859.68	2,109,096.70	0.00	859.68
SOUTH DAKOTA	23	0.00	0.00	0.00	0.00	0.00	22.50	22,500.00	28,549.70	28,572.20
TENNESSEE	1	0.00	0.00	0.00	0.00	87.73	448.50	769,400.00	0.00	536.23
TEXAS	6	0.00	0.00	286.10	-286.10	0.00	5,482.50	5,780,482.74	253.06	5,735.56
UTAH	1	0.00	0.00	0.00	0.00	0.00	33.43	309,044.00	0.00	33.43
VERMONT	2	0.00	0.00	0.00	0.00	0.00	50.10	107,000.00	0.00	50.10
VIRGINIA	2	0.00	0.00	0.00	0.00	0.00	70.31	2,700,000.00	0.00	70.31
WASHINGTON	4	0.00	0.00	0.00	0.00	337.00	141.96	347,501.00	0.00	478.96
WEST VIRGINIA	1	0.00	0.00	0.00	0.00	0.00	16.88	190,000.00	0.00	16.88
WISCONSIN	7	0.00	0.00	0.00	0.00	26.00	455.58	1,084,000.00	0.00	481.58
U.S. MINOR OUTLYING ISLANDS	1	0.00	0.00	0.00	0.00	0.00	28.20	600,000.00	0.00	28.20
GRAND TOTAL	180	1,178.57	0.00	5,645.12	-7,541.71	14,645.15	19,552.95	42,839,027.45	82,515.43	115,965.51

TABLE 3 - NATIONAL WILDLIFE REFUGES

STATE AND UNIT	RESERVED FROM PUBLIC DOMAIN		ACQUIRED BY OTHER FEDERAL AGENCY		DEVISE OR GIFT	PURCHASED		AGREEMENT EASEMENT OR LEASE	TOTAL ACRES
	SOLE OR PRIMARY	SECONDARY	SOLE OR PRIMARY	SECONDARY		ACRES	COST (\$)		
<b>ALABAMA</b>									
BON SECOUR	0.00	0.00	32.34	0.00	135.05	6,260.93	22,723,644.00	720.00	7,148.32
CAHABA RIVER	0.00	0.00	0.00	0.00	0.00	3,414.09	5,680,418.00	0.00	3,414.09
CHOCTAW	0.00	0.00	0.00	E 4,218.00	0.00	0.00	0.00	0.00	4,218.00
EUFALULA (1)	0.00	0.00	0.00	E 7,929.00	0.00	24.19	80,000.00	0.00	7,953.19
FERN CAVE	0.00	0.00	0.00	0.00	0.00	199.23	110,000.00	0.00	199.23
FSA INTEREST AL **	0.00	0.00	0.00	0.00	0.00	0.00	0.00	742.69	742.69
GRAND BAY (27)	0.00	0.00	0.00	0.00	865.86	1,822.00	710,613.00	0.00	2,717.86
KEY CAVE	0.00	0.00	0.00	0.00	0.00	1,060.00	0.00	0.00	1,060.00
MOUNTAIN LONGLEAF	0.00	0.00	7,758.68	0.00	1,257.00	0.00	0.00	0.00	9,015.68
SAUTA CAVE	0.00	0.00	0.00	0.00	0.00	264.00	575,000.00	0.00	264.00
WATERCRESS DARTER	0.00	0.00	0.00	0.00	0.00	24.52	230,850.00	0.00	24.52
WHEELER	0.00	0.00	8,322.98	T 25,674.62	183.68	249.38	149,700.00	0.00	34,430.66
STATE TOTAL 11	0.00	0.00	96,114.00	37,821.62	2,471.59	13,318.34	30,260,225.00	1,462.69	71,188.24
<b>ALASKA</b>									
ALASKA MARITIME	3,370,632.44	N 9,099.00	0.00	0.00	0.00	11,035.02	7,677,891.80	26,990.45	3,417,756.91
ALASKA PENINSULA	3,456,905.00	0.00	0.00	0.00	50,948.87	55,634.92	2,000,100.00	0.34	3,563,489.13
ARCTIC	19,263,110.00	0.00	0.00	0.00	0.00	23,211.94	198,000.00	0.40	19,286,322.34
BECHAROF	1,200,000.00	0.00	0.00	0.00	0.00	60.27	267,300.00	0.00	1,200,060.27
BNVOKO	3,850,000.00	0.00	0.00	0.00	0.00	479.98	292,500.00	1.07	3,850,481.05
IZEMBEK	302,201.00	N 880.00	0.00	0.00	7,961.78	0.00	0.00	0.00	311,075.78
KANUTI	1,430,000.00	0.00	0.00	0.00	0.00	159.91	68,000.00	0.26	1,430,160.17
KENAI	1,904,472.00	0.00	0.00	0.00	0.00	7,923.07	10,619,298.96	30.33	1,912,425.40
KODIAK	1,656,169.40	0.00	0.00	0.00	863.33	175,357.53	105,912,995.84	157,860.66	1,990,270.92
KOYUKUK	3,550,000.00	0.00	0.00	0.00	0.00	159.96	96,000.00	0.31	3,550,160.27
NOWITNA	1,560,000.00	0.00	0.00	0.00	0.00	0.00	0.00	0.00	1,560,000.00
SELAWIK	2,150,000.00	0.00	0.00	0.00	0.00	159.98	56,000.00	2.01	2,150,161.99
TETLIN	700,000.00	0.00	0.00	0.00	0.00	5.00	15,500.00	53.54	700,058.54
TOGIAK	4,097,430.00	0.00	0.00	0.00	0.00	3,746.34	4,536,000.00	1.29	4,101,177.63
YUKON DELTA	19,120,638.00	BIA 63.00	0.00	0.00	0.00	24,238.00	0.00	17,357.50	19,162,296.50
YUKON FLATS	8,630,000.00	0.00	0.00	0.00	0.00	3,394.04	1,560,500.00	0.53	8,633,384.57
STATE TOTAL 16	76,241,567.84	10,065.00	0.00	0.00	59,813.98	305,555.96	133,300,087.60	262,298.69	76,819,281.47
<b>ARIZONA</b>									
BILL WILLIAMS RIVER	2,781.00	R 943.07	0.00	R 756.00	0.00	1,574.69	1,600,000.00	0.00	6,054.76
BUENOS AIRES	0.00	0.00	0.00	0.00	0.00	116,805.50	14,589,291.00	301.66	117,107.16
CABEZA PRIETA	860,000.00	0.00	0.00	0.00	0.00	41.32	18,300.00	0.00	860,041.32
CIBOLA (2)	3,577.92	0.00	4,212.93	R 623.38	0.00	191.81	382,000.00	0.00	8,606.04
HAVASU (2)	10,004.54	R 10,418.30	0.00	R 9,816.98	0.00	40.00	8,000.00	0.00	30,279.82
IMPERIAL (2)	0.00	R 15,861.27	0.00	R 1,304.87	0.00	643.62	201,724.00	0.00	17,809.76
KOFA	665,400.00	0.00	0.00	0.00	0.00	1,080.00	396,000.00	0.00	666,480.00
LESLIE CANYON	0.00	0.00	0.00	0.00	1,200.00	1,564.76	250,000.00	8,952.12	11,716.88
SAN BERNARDINO	0.00	0.00	0.00	0.00	0.00	2,367.87	830,600.00	0.70	2,368.57
STATE TOTAL 9	1,541,763.46	27,222.64	4,212.93	12,501.23	1,200.00	124,309.57	18,275,915.00	9,254.48	1,720,464.31
<b>ARKANSAS</b>									
BALD KNOB	0.00	0.00	0.00	0.00	0.00	14,809.95	9,250,000.00	0.00	14,809.95
BIG LAKE	8,875.60	0.00	1,597.34	0.00	0.00	562.91	31,854.69	0.25	11,036.10
CACHE RIVER	0.00	0.00	6,061.19	0.00	945.14	56,813.24	48,639,791.42	0.00	63,849.57
FELSENTHAL	0.00	0.00	64,813.34	0.00	0.00	88.80	100,000.00	0.00	64,902.14
FSA INTEREST AR **	0.00	0.00	3,161.47	0.00	0.00	0.00	0.00	297.20	3,458.67
HOLLA BEND	0.00	0.00	4,068.00	0.00	28.85	2,201.45	339,903.00	0.73	6,299.03

TABLE 3 - NATIONAL WILDLIFE REFUGES

STATE AND UNIT		RESERVED FROM PUBLIC DOMAIN		ACQUIRED BY OTHER FEDERAL AGENCY		DEVISE OR GIFT	PURCHASED		AGREEMENT EASEMENT OR LEASE	TOTAL ACRES
		SOLE OR PRIMARY	SECONDARY	SOLE OR PRIMARY	SECONDARY		ACRES	COST (\$)		
ARKANSAS										
LOGAN CAVE		0.00	0.00	0.00	0.00	0.00	123.59	109,136.00	0.00	123.59
OVERFLOW		0.00	0.00	0.00	0.00	0.00	13,042.89	10,407,020.50	0.00	13,042.89
POND CREEK		0.00	0.00	0.00	E 700.00	1,933.11	24,182.70	0.00	413.62	27,229.43
WAPANOCCA		0.00	0.00	0.00	0.00	0.00	5,484.17	1,351,416.00	0.00	5,484.17
WHITE RIVER		6.00	0.00	84,243.02	E 45.80	1,092.12	72,949.66	5,464,193.37	413.22	158,749.82
STATE TOTAL	10	8,881.60	0.00	163,974.36	745.80	3,999.22	190,259.36	75,693,314.98	1,125.02	368,985.36
CALIFORNIA										
ANTIOCH DUNES		0.00	0.00	0.00	0.00	0.00	55.38	2,135,000.00	0.00	55.38
BITTER CREEK		0.00	0.00	0.00	0.00	40.00	14,056.70	4,779,600.00	0.00	14,096.70
BLUE RIDGE		0.00	0.00	0.00	0.00	0.00	897.08	642,500.00	0.00	897.08
BUTTE SINK		0.00	0.00	0.00	0.00	0.00	732.86	3,850,700.00	10,310.64	11,043.50
CASTLE ROCK		0.00	0.00	0.00	0.00	0.00	13.89	41,250.00	0.00	13.89
CIBOLA	(3)	1,255.00	0.00	2,094.52	0.00	600.00	0.00	0.00	297.00	4,246.52
CLEAR LAKE		0.00	R 11,103.43	13,020.07	0.00	0.00	0.00	0.00	0.00	24,123.50
COACHELLA VALLEY		0.00	0.00	0.00	0.00	1,029.51	2,548.10	9,313,908.77	0.00	3,577.61
COLUSA		0.00	0.00	0.00	0.00	0.27	4,039.71	291,280.85	0.00	4,039.98
DELEVAN		0.00	0.00	0.00	0.00	0.00	5,796.54	2,345,739.00	0.00	5,796.54
DON EDWARDS SAN FRAN. BAY		0.00	0.00	37.26	0.00	449.34	24,807.46	42,916,134.00	4,678.83	29,972.89
ELLCOTT SLOUGH		0.00	0.00	0.00	0.00	0.00	194.44	971,000.00	35.11	199.55
FARALLON		91.00	CG 120.00	0.00	0.00	0.00	0.00	0.00	0.00	211.00
FSA INTEREST CA	**	0.00	0.00	196.00	0.00	0.00	0.00	0.00	9.71	205.71
GRASSLANDS		0.00	0.00	0.00	0.00	0.00	14,970.25	18,006,228.00	73,718.47	88,688.72
GUADALUPE-NIPOMO DUNES		0.00	0.00	0.00	0.00	2,553.00	0.00	0.00	0.00	2,553.00
HAVASU	(3)	10.00	R 4,160.23	0.00	R 3,065.11	0.00	0.00	0.00	0.00	7,235.34
HOPPER MOUNTAIN		0.00	0.00	0.00	0.00	0.00	2,471.00	640,000.00	0.00	2,471.00
HUMBOLDT BAY		0.00	CG 1.00	0.00	0.00	654.97	2,719.44	5,399,610.00	0.00	3,375.41
IMPERIAL	(3)	0.00	R 6,309.05	0.00	R 1,649.14	0.00	0.00	0.00	0.00	7,958.19
KERN		0.00	0.00	0.00	0.00	631.00	10,618.17	579,912.00	0.00	11,249.17
LOWER KLAMATH	(4)	39,315.72	0.00	0.00	0.00	447.89	4,530.53	3,390,123.00	0.41	44,294.55
MARIN ISLANDS		0.00	0.00	0.00	0.00	102.59	28.70	1,010,000.00	0.00	131.29
MERCED		0.00	0.00	0.00	0.00	0.00	3,803.82	2,180,000.00	1.76	3,805.58
MODOC		40.00	0.00	0.00	0.00	310.00	6,670.62	1,548,854.19	0.61	7,021.23
NORTH CENTRAL VALLEY		0.00	0.00	0.00	0.00	0.00	2,318.48	4,057,732.00	13,369.11	15,687.57
POLEY		0.00	0.00	4,521.05	0.00	170.00	2,274.56	2,203,713.00	4.55	6,970.16
SACRAMENTO		0.00	0.00	0.00	0.00	35.66	10,783.34	162,998.00	0.00	10,819.00
SACRAMENTO RIVER		0.00	0.00	0.00	0.00	298.39	9,231.42	28,623,370.65	1,286.41	10,816.22
SALINAS RIVER		0.00	0.00	363.61	0.00	0.00	0.00	0.00	3.82	367.43
SAN DIEGO		0.00	0.00	88.00	0.00	3,477.07	4,776.55	29,998,920.00	1.01	8,342.63
SAN DIEGO BAY		0.00	0.00	0.00	0.00	414.80	0.00	0.00	2,200.00	2,614.80
SAN JOAQUIN RIVER		0.00	0.00	0.00	0.00	0.00	7,147.65	25,725,448.00	2,946.97	10,094.62
SAN LUIS		8.00	0.00	14,760.00	0.00	0.00	7,422.41	2,171,055.00	703.00	22,893.41
SAN PABLO BAY		0.00	0.00	0.00	0.00	248.72	1,741.00	6,742,600.00	11,200.00	13,189.72
SEAL BEACH		0.00	0.00	0.00	N 852.17	0.00	0.00	0.00	58.54	910.71
SONNY BONO SALTON SEA		0.00	R 23,424.58	360.98	0.00	0.00	9,342.14	294,461.80	4,531.17	37,658.87
STONE LAKES		0.00	0.00	0.00	0.00	121.14	1,625.76	6,235,621.50	3,101.34	4,848.24
SUTTER		0.00	0.00	0.00	0.00	0.00	2,590.16	291,281.80	0.00	2,590.16
TUJANA SLOUGH		0.00	0.00	0.00	N 551.42	1.25	406.08	7,655,000.00	65.00	1,023.75
TULE LAKE		39,103.37	0.00	0.00	0.00	0.00	9.37	0.00	3.84	39,116.58
WILLOW CREEK-LURLINE		0.00	0.00	0.00	0.00	0.00	0.00	0.00	5,566.50	5,566.50



TABLE 3 - NATIONAL WILDLIFE REFUGES

STATE AND UNIT		RESERVED FROM PUBLIC DOMAIN		ACQUIRED BY OTHER FEDERAL AGENCY		DEVISE OR GIFT	PURCHASED		AGREEMENT EASEMENT OR LEASE	TOTAL ACRES	
		SOLE OR PRIMARY	SECONDARY	SOLE OR PRIMARY	SECONDARY		ACRES	COST (\$)			
CALIFORNIA											
STATE TOTAL	38	79,823.09	45,118.29	35,441.49	6,117.84	11,585.60	158,593.59	214,264,041.56	134,093.80	470,773.70	
COLORADO											
ALAMOSA		86.29	0.00	816.40	0.00	218.90	10,904.78	2,377,463.16	0.00	12,026.37	
ARAPAHO		4,792.54	0.00	0.00	0.00	0.00	16,451.33	4,938,296.00	27.53	23,271.40	
BACA		1,178.57	0.00	3,301.84	0.00	0.00	53,642.00	14,280,000.00	21,454.24	79,576.65	
BROWNS PARK		6,794.30	0.00	0.00	0.00	0.00	5,355.53	642,976.00	1,305.47	13,455.30	
COLORADO RIVER	(45)	0.00	0.00	17.64	0.00	0.00	0.00	0.00	321.38	339.02	
FSA INTEREST CO	" "	0.00	0.00	0.00	0.00	0.00	42.64	0.00	1,164.00	1,206.64	
MONTE VISTA		800.00	0.00	0.00	0.00	83.33	13,950.66	2,241,750.00	0.00	14,833.99	
ROCKY MOUNTAIN ARSENAL		0.00	0.00	12,187.85	A	3,894.99	0.00	0.00	0.00	16,082.84	
TWO PONDS		0.00	0.00	0.00	0.00	7.10	64.94	3,946,103.20	0.00	72.04	
STATE TOTAL	7	13,651.70	0.00	16,323.73	3,894.99	309.33	102,411.88	28,426,578.36	24,272.62	160,864.25	
CONNECTICUT											
SILVO O. CONTE	"	0.00	0.00	0.00	0.00	0.00	30.75	369,000.00	0.00	30.75	
STEWART B. MCKINNEY		0.00	0.00	0.00	CG	4.90	263.56	661.96	22,653,590.00	1.72	932.14
STATE TOTAL	1	0.00	0.00	0.00	4.90	263.56	692.71	23,022,590.00	1.72	962.89	
DELAWARE											
BOMBAY HOOK		0.00	0.00	541.50	0.00	0.00	15,436.26	1,037,736.90	80.00	16,057.76	
FSA INTEREST DE	" "	0.00	0.00	0.00	0.00	0.00	0.00	0.00	2.60	2.60	
PRIME HOOK		0.00	0.00	0.00	0.00	32.11	9,210.41	7,480,035.78	870.59	10,113.11	
STATE TOTAL	2	0.00	0.00	541.50	0.00	32.11	24,646.67	9,117,774.68	963.19	26,173.47	
FLORIDA											
ARCHIE CARR		0.00	0.00	1.42	0.00	127.21	43.93	12,478,130.00	79.34	251.90	
ARTHUR R. MARSHALL		0.00	0.00	0.00	0.00	0.00	2,549.77	118,511.57	141,454.00	143,953.77	
CALOOSA HATCHEE		40.00	0.00	0.00	0.00	0.00	0.00	0.00	0.00	40.00	
CEDAR KEYS		378.61	0.00	0.00	0.00	0.00	342.54	681,190.00	170.00	891.15	
CHASSAHO WITZKA		320.96	0.00	0.00	0.00	0.00	30,522.35	496,746.12	0.00	30,842.91	
CROCODILE LAKE		0.00	0.00	4.20	0.00	40.63	6,521.65	13,092,844.00	125.76	6,692.24	
CRYSTAL RIVER		0.00	0.00	0.00	0.00	0.00	80.13	1,132,180.00	0.00	80.13	
EGMONT KEY		326.30	0.00	0.00	0.00	0.00	0.00	0.00	0.00	326.30	
FLORIDA PANTHER		0.00	0.00	0.00	0.00	594.00	25,935.04	10,232,916.68	76.38	26,605.42	
FSA INTEREST FL	" "	0.00	0.00	96.54	0.00	0.00	0.00	0.00	2,961.61	3,057.15	
GREAT WHITE HERON		770.40	0.00	264.95	0.00	283.24	5,181.99	3,158,327.77	111,182.55	117,683.13	
HOBE SOUND		0.00	0.00	0.00	0.00	1,022.20	4.28	18,000.00	8.50	1,034.98	
ISLAND BAY		20.24	0.00	0.00	0.00	0.00	0.00	0.00	0.00	20.24	
J. N. DING DARLING		407.02	0.00	0.00	0.00	366.20	4,458.93	6,391,381.50	1,174.64	6,406.79	
KEY WEST		1,865.17	CG	154.00	0.00	0.00	0.00	0.00	206,289.00	208,308.17	
LAKE WALES RIDGE		0.00	0.00	0.00	0.00	0.00	1,857.58	3,358,500.00	0.00	1,857.58	
LAKE WOODRUFF		0.00	0.00	7.00	0.00	642.66	18,502.36	1,404,690.75	2,407.00	21,559.02	
LOWER SUWANNEE		0.00	0.00	0.00	0.00	75.00	49,270.38	13,652,060.00	1,684.94	51,030.32	
MATLACHA PASS		277.61	0.00	0.00	0.00	115.03	145.61	880,000.00	0.00	538.25	
MERRITT ISLAND		0.00	0.00	0.00	NA	138,262.70	925.70	1,335,689.00	1.00	138,189.40	
NATIONAL KEY DEER		52.78	0.00	0.00	0.00	805.85	7,876.30	28,216,555.41	75,361.61	84,096.54	
OKEFENOKEE	(1)	0.00	0.00	0.00	0.00	0.00	3,678.14	52,638.00	46.34	3,724.48	
PASSAGE KEY		36.37	0.00	0.00	0.00	0.00	0.00	0.00	27.50	63.87	
PELICAN ISLAND		43.00	0.00	0.00	0.00	0.00	357.99	23,018,010.00	5,009.45	5,410.44	
PINE ISLAND		175.17	0.00	0.00	0.00	0.00	427.07	2,434,000.00	0.00	602.24	
PINELLAS		0.00	0.00	0.00	0.00	0.00	17.35	23,000.00	377.00	394.35	
ST. JOHNS		0.00	0.00	0.00	0.00	2.50	6,254.95	2,878,323.64	0.00	6,257.45	

TABLE 3 - NATIONAL WILDLIFE REFUGES

STATE AND UNIT		RESERVED FROM PUBLIC DOMAIN		ACQUIRED BY OTHER FEDERAL AGENCY		DEVISE OR GIFT	PURCHASED		AGREEMENT EASEMENT OR LEASE	TOTAL ACRES
		SOLE OR PRIMARY	SECONDARY	SOLE OR PRIMARY	SECONDARY		ACRES	COST (\$)		
FLORIDA										
ST. MARKS		93.20	0.00	31,709.49	0.00	363.64	36,586.13	3,943,611.61	444.29	69,196.75
ST. VINCENT		45.33	0.00	0.00	0.00	0.00	12,444.60	2,035,000.00	0.00	12,489.93
TEN THOUSAND ISLANDS		0.00	0.00	0.00	0.00	0.00	21,543.00	0.00	13,490.60	35,033.60
STATE TOTAL	29	4,853.76	154.00	32,062.60	138,262.70	4,438.16	235,527.77	131,032,504.45	562,321.51	977,640.50
GEORGIA										
BANKS LAKE		0.00	0.00	490.00	0.00	0.00	3,069.00	356,000.00	0.00	3,559.00
BLACKBEARD ISLAND		0.00	0.00	4,658.64	0.00	0.00	959.00	0.00	0.00	5,617.64
BOND SWAMP		0.00	0.00	0.00	0.00	786.24	5,490.25	2,758,250.00	0.00	6,276.49
EUFALA	(5)	0.00	0.00	0.00	E 3,231.00	0.00	0.00	0.00	0.00	3,231.00
FSA INTEREST GA	**	0.00	0.00	886.38	0.00	0.00	0.00	0.00	4,053.95	4,940.33
HARRIS NECK		0.00	0.00	2,686.94	0.00	0.00	66.41	450,000.00	70.57	2,823.92
OKFENOCHEE	(6)	0.00	0.00	1,860.44	0.00	22,185.54	374,137.92	1,780,185.12	0.00	398,193.90
PEDEMONT		0.00	0.00	24,236.22	0.00	0.00	10,717.46	44,000.00	11.30	34,966.98
SAVANNAH	(7)	0.00	0.00	4,015.04	0.00	0.00	9,280.17	3,321,852.40	868.27	14,163.48
WASSAW		0.00	0.00	0.00	0.00	10,549.87	0.00	0.00	3.43	10,053.30
WOLF ISLAND		0.00	0.00	538.00	0.00	0.00	4,587.82	120,813.52	0.00	5,125.82
STATE TOTAL	8	0.00	0.00	39,373.66	3,231.00	33,021.65	408,306.03	8,831,101.04	5,007.52	488,941.86
HAWAII										
HAKALAU FOREST		0.00	0.00	0.00	0.00	0.00	36,005.12	26,178,265.00	42.32	36,047.44
HANALEI		0.00	0.00	0.00	0.00	0.00	917.42	1,289,080.60	0.00	917.42
HAWAIIAN ISLANDS		254,418.10	0.00	0.00	0.00	0.00	0.00	0.00	0.00	254,418.10
HULEIA		0.00	0.00	0.00	0.00	0.00	240.17	327,623.00	0.94	241.11
JAMES CAMPBELL		0.00	0.00	0.00	0.00	0.00	222.27	1,511,486.00	37.28	259.55
KAKAHUA		0.00	0.00	0.00	0.00	0.00	44.61	684,550.00	0.00	44.61
KEALA POND		0.00	0.00	0.00	0.00	0.00	0.00	0.00	691.56	691.56
KILAUEA POINT		0.00	0.00	31.00	0.00	91.38	59.48	6,475,000.00	95.82	196.68
KAHU FOREST		0.00	0.00	0.00	0.00	0.00	4,524.66	3,620,000.00	44.90	4,569.56
PEARL HARBOR		0.00	0.00	37.37	N 61.15	0.00	0.00	0.00	0.00	98.52
STATE TOTAL	10	254,418.10	0.00	68.37	61.15	91.38	44,013.73	40,086,004.60	833.82	299,486.55
IDAHO										
BEAR LAKE		16,977.61	0.00	0.00	0.00	0.00	1,107.97	339,679.30	0.00	18,085.58
CAMAS		0.00	0.00	0.00	0.00	0.00	10,578.34	202,701.84	0.00	10,578.34
DEER FLAT	(4)	290.14	R 9,993.26	0.00	0.00	21.26	242.89	26,415.50	0.00	10,547.57
FSA INTEREST ID	**	0.00	0.00	998.60	0.00	0.00	0.00	0.00	112.00	1,110.60
GRAYS LAKE		80.00	0.00	0.00	0.00	160.00	4,463.93	2,337,100.00	15,421.15	20,125.08
KDOTENAI		0.00	0.00	0.00	0.00	0.00	2,774.15	708,100.00	0.14	2,774.29
MINIDOKA		1,070.00	R 17,923.12	1,740.00	0.00	0.00	0.00	0.00	18.64	20,751.76
STATE TOTAL	6	18,417.75	27,916.40	2,738.60	0.00	181.26	19,167.28	3,614,196.64	15,561.93	83,973.22
ILLINOIS										
CHAUTAUQUA		0.00	0.00	0.00	0.00	1,708.54	4,488.41	30,982.80	283.61	6,480.56
CRAB ORCHARD		0.00	0.00	42,507.58	0.00	0.00	1,401.84	486,203.50	0.00	43,909.42
CYPRESS CREEK		0.00	0.00	0.00	0.00	1.85	15,574.37	11,827,237.98	0.00	15,576.22
EMQUON		0.00	0.00	0.00	0.00	0.00	2,154.94	3,145,400.00	0.00	2,154.94
FSA INTEREST IL	**	0.00	0.00	335.40	0.00	0.00	0.00	0.00	0.00	335.40
GREAT RIVER	(8)	0.00	0.00	0.00	E 5,480.61	59.95	1,559.87	353,202.72	0.00	7,110.63
MEREDOSA		0.00	0.00	0.00	0.00	2,141.49	1,259.31	1,328,790.00	0.00	3,400.80
MIDDLE MISSISSIPPI RIVER	(8)	0.00	0.00	0.00	0.00	903.97	2,237.53	398,795.00	0.00	3,141.50
PORT LOUISA	(19)	0.00	0.00	0.00	E 1,466.00	0.00	4.60	11,500.00	0.29	1,470.89
TWO RIVERS	(8)	0.00	0.00	0.00	E 7,017.00	2.31	853.17	462,343.75	160.72	8,033.20

TABLE 3 - NATIONAL WILDLIFE REFUGES

STATE AND UNIT	RESERVED FROM PUBLIC DOMAIN		ACQUIRED BY OTHER FEDERAL AGENCY		DEVISE OR GIFT	PURCHASED		AGREEMENT EASEMENT OR LEASE	TOTAL ACRES
	SOLE OR PRIMARY	SECONDARY	SOLE OR PRIMARY	SECONDARY		ACRES	COST (\$)		
<b>ILLINOIS</b>									
UPPER MISSISSIPPI RIVER (9)	65.15	0.00	3,344.63	E 26,956.47	0.00	2,924.73	48,619.98	0.19	33,291.17
STATE TOTAL 90	65.15	0.00	46,187.61	40,930.28	4,818.11	32,458.77	18,093,685.73	444.81	124,904.73
<b>INDIANA</b>									
BIG OAKS	0.00	0.00	0.00	A 51,000.00	0.00	0.00	0.00	0.00	51,000.00
FSA INTEREST IN ** *	0.00	0.00	219.03	0.00	0.00	0.00	0.00	0.00	219.03
MUSCATATUCK	0.00	0.00	0.00	0.00	78.23	7,723.99	3,612,837.72	0.00	7,802.22
PATOKA RIVER	0.00	0.00	0.00	0.00	334.35	5,689.82	4,792,154.88	0.00	6,024.17
STATE TOTAL 3	0.00	0.00	219.03	51,000.00	412.58	13,413.81	8,404,992.60	0.00	65,045.42
<b>IOWA</b>									
DESOTO (10)	0.00	0.00	0.00	0.00	0.00	3,499.16	735,409.28	3.61	3,502.77
DRIFTLESS AREA	0.00	0.00	0.00	0.00	0.00	811.79	493,474.50	0.00	811.79
NEAL SMITH	0.00	0.00	0.00	0.00	0.00	5,383.03	7,867,780.00	0.00	5,383.03
NO. TALLGRASS PRAIRIE (47)	0.00	0.00	0.00	0.00	0.00	160.00	178,000.00	0.00	160.00
PORT LOUISA (11)	0.00	0.00	0.00	E 10,423.94	80.00	12,119.44	2,693,549.54	0.00	22,623.38
UNION SLOUGH	0.00	0.00	0.00	0.00	0.00	2,845.24	210,408.69	70.70	2,915.94
UPPER MISSISSIPPI RIVER (13)	303.66	0.00	0.00	E 30,315.00	0.57	20,498.55	896,867.96	0.00	51,147.78
STATE TOTAL 5	303.66	0.00	0.00	40,738.94	80.57	45,317.21	13,062,487.37	74.31	86,544.69
<b>KANSAS</b>									
FUNT HILLS	0.00	0.00	0.00	E 18,463.21	0.00	0.00	0.00	0.15	18,463.36
FSA INTEREST KS ** *	0.00	0.00	116.50	0.00	0.00	0.00	0.00	0.00	116.50
KRWIN	0.00	0.00	0.00	R 10,778.00	0.00	0.00	0.00	0.00	10,778.00
MARAS DES CYGNES	0.00	0.00	0.00	0.00	23.00	7,341.77	3,171,756.40	0.00	7,364.77
QUINRA	0.00	0.00	0.00	0.00	199.20	21,620.10	2,059,238.00	0.00	22,019.30
STATE TOTAL 4	0.00	0.00	116.50	29,241.21	222.20	29,161.87	5,230,994.40	0.15	58,741.93
<b>KENTUCKY</b>									
CLARKS RIVER	0.00	0.00	0.00	0.00	0.00	7,914.80	7,707,809.00	0.00	7,914.80
OHIO RIVER ISLANDS (36)	0.00	0.00	0.00	0.00	0.00	404.56	288,640.00	0.00	404.56
REELFOOT (14)	0.00	0.00	0.00	0.00	0.00	2,039.64	418,450.15	0.00	2,039.64
STATE TOTAL 2	0.00	0.00	0.00	0.00	0.00	10,359.00	8,414,899.15	0.00	10,359.00
<b>LOUISIANA</b>									
ATCHAFALAYA	0.00	0.00	0.00	0.00	0.00	15,255.23	11,065,618.00	0.00	15,255.23
BAYOU COCODRIE	0.00	0.00	0.00	0.00	0.00	13,168.51	7,016,578.00	0.00	13,168.51
BAYOU SAUVAGE	0.00	0.00	0.00	0.00	0.00	22,265.12	11,013,000.00	0.00	22,265.12
BAYOU TECHE	0.00	0.00	0.00	0.00	0.00	9,073.50	2,234,000.00	0.00	9,073.50
BIG BRANCH MARSH	0.00	0.00	0.00	0.00	11,586.54	5,780.25	9,031,174.00	0.00	17,366.79
BLACK BAYOU LAKE	0.00	0.00	0.00	0.00	0.00	2,902.31	6,074,500.00	1,620.00	4,522.31
BOGUE CHITTO (27)	0.00	0.00	0.00	0.00	35.00	28,755.79	13,438,223.85	762.00	29,552.79
BRETON	9,047.00	0.00	0.00	0.00	0.00	0.00	0.00	0.00	9,047.00
CAMERON PRAIRIE	0.00	0.00	14,926.73	0.00	0.00	9,621.30	5,090,690.00	0.00	24,548.03
CAT ISLAND	0.00	0.00	0.00	0.00	13.40	9,611.51	9,096,572.00	0.00	9,624.91
CATAHOULA	0.00	0.00	0.00	0.00	6,272.84	14,909.61	2,191,497.25	3,727.16	24,909.61
D'ARBOINE	0.00	0.00	17,419.63	0.00	0.00	0.00	0.00	0.00	17,419.63
DELTA	1,407.65	E 2,892.30	10,036.42	0.00	0.00	34,462.73	233,324.17	0.00	48,799.10
FSA INTEREST LA ** *	0.00	0.00	5,729.90	0.00	0.00	0.00	0.00	5,580.44	11,310.34
GRAND COTE	0.00	0.00	0.00	0.00	0.00	5,997.00	1,776,000.00	80.00	6,077.00
HANDY BRAKE	0.00	0.00	485.70	0.00	0.00	0.00	0.00	35.00	500.70
LACASSINE	0.00	0.00	22,991.51	0.00	0.00	10,734.75	1,598,256.43	652.51	34,378.77
LAKE OPHELIA	0.00	0.00	13.70	0.00	0.00	17,347.76	7,392,080.00	200.00	17,561.46
MANDALAY	0.00	0.00	0.00	0.00	4,416.00	0.00	0.00	203.00	4,619.00



TABLE 3 - NATIONAL WILDLIFE REFUGES

STATE AND UNIT		RESERVED FROM PUBLIC DOMAIN		ACQUIRED BY OTHER FEDERAL AGENCY		DEVISE OR GIFT	PURCHASED		AGREEMENT EASEMENT OR LEASE	TOTAL ACRES
		SOLE OR PRIMARY	SECONDARY	SOLE OR PRIMARY	SECONDARY		ACRES	COST (\$)		
LOUISIANA										
RED RIVER		0.00	0.00	0.00	0.00	0.00	7,721.13	7,536,892.00	1,102.86	8,823.99
SABINE		0.00	0.00	123,943.42	0.00	0.00	566.66	14,000.51	1,280.00	125,790.08
SHELL KEYS		8.00	0.00	0.00	0.00	0.00	0.00	0.00	0.00	8.00
TENSAS RIVER		0.00	0.00	53,174.58	0.00	526.85	17,297.17	13,308,410.00	195.17	71,193.77
UPPER OUACHITA		0.00	0.00	0.00	0.00	0.00	42,824.58	21,132,902.00	3,240.91	46,065.49
STATE TOTAL	23	10,462.65	2,892.30	248,791.59	0.00	22,850.63	268,294.91	129,201,678.21	18,679.05	571,881.13
MAINE										
AROOSTOOK		0.00	0.00	4,999.22	0.00	0.00	253.03	62,120.00	0.00	5,252.25
CROSS ISLAND		0.00	0.00	0.00	0.00	1,538.40	954.70	0.00	0.00	1,703.10
FRANKLIN ISLAND		0.00	0.00	11.94	0.00	0.00	0.00	0.00	0.00	11.94
FSA INTEREST ME	**	0.00	0.00	394.08	0.00	0.00	0.00	0.00	228.00	622.08
LAKE UMBAGOG	(36)	0.00	0.00	0.00	0.00	24.32	5,620.90	5,586,474.70	0.03	5,645.25
MOOSEHORN		0.00	0.00	6,490.33	0.00	332.84	21,971.17	5,551,107.19	80.32	28,874.66
PETIT MANAN		0.00	0.00	197.02	0.00	1,727.47	3,753.99	6,160,694.00	285.12	5,873.60
POND ISLAND		0.00	0.00	10.00	0.00	0.00	0.00	0.00	0.00	10.00
RACHEL CARSON		0.00	0.00	0.00	0.00	598.18	4,554.56	20,620,806.75	172.66	5,325.40
SEAL ISLAND		0.00	0.00	65.00	0.00	0.00	0.00	0.00	0.00	65.00
SUNKHAZE MEADOWS		0.00	0.00	0.00	0.00	126.30	11,090.41	2,458,950.00	0.00	11,216.71
STATE TOTAL	9	0.00	0.00	12,077.59	0.00	4,347.51	47,408.76	40,440,152.64	766.13	64,599.99
MARYLAND										
BLACKWATER		0.00	0.00	0.00	0.00	1,370.73	24,314.77	13,104,344.01	0.00	25,685.50
CHINCOTEAGUE	(16)	0.00	0.00	0.00	0.00	0.00	417.81	13,780.42	0.00	417.81
EASTERN NECK		0.00	0.00	0.00	0.00	0.00	2,286.27	1,606,145.09	0.00	2,286.27
FSA INTEREST MD	**	0.00	0.00	0.00	0.00	0.00	0.00	0.00	67.94	67.94
MARTIN	(16)	0.00	0.00	0.00	0.00	2,569.86	1,853.57	61,027.00	0.00	4,423.43
PATUXENT		0.00	0.00	11,852.10	0.00	0.00	988.83	1,310,786.71	0.27	12,841.20
SUSQUEHANNA		0.00	0.00	3.79	0.00	0.00	0.00	0.00	0.00	3.79
STATE TOTAL	5	0.00	0.00	11,855.89	0.00	3,940.59	29,861.25	16,086,063.23	68.21	45,725.94
MASSACHUSETTS										
ASSABET RIVER		0.00	0.00	2,229.20	0.00	0.00	0.00	0.00	0.00	2,229.20
GREAT MEADOWS		0.00	0.00	0.00	0.00	284.53	3,547.95	11,854,900.00	17.33	3,849.81
MASHPEE		0.00	0.00	0.00	0.00	3.00	284.40	2,810,000.00	54.25	341.65
MASSASOIT		0.00	0.00	0.00	0.00	0.00	208.51	1,142,332.00	0.00	208.51
MONOMOY		0.00	0.00	2.10	0.00	0.00	7,601.90	149,465.00	0.00	7,604.00
NANTUCKET		0.00	0.00	24.00	0.00	0.00	0.00	0.00	0.00	24.00
NOMANS LAND ISLAND		0.00	0.00	628.00	0.00	0.00	0.00	0.00	0.00	628.00
OXBOW		0.00	0.00	1,547.33	0.00	4.29	125.40	3,410,000.00	0.00	1,677.02
PARKER RIVER		0.00	0.00	1.90	0.00	0.00	4,650.61	537,740.84	0.00	4,652.51
SILVIO O. CONTE	(42)	0.00	0.00	0.00	0.00	3.80	234.63	2,887,210.00	0.00	238.43
THACHER ISLAND		0.00	0.00	22.00	0.00	0.00	0.00	0.00	0.00	22.00
STATE TOTAL	10	0.00	0.00	4,454.53	0.00	295.62	16,653.40	22,791,648.74	71.56	21,475.13
MICHIGAN										
DETROIT RIVER		304.47	0.00	168.00	0.00	32.51	562.03	4,730,000.00	3,143.95	4,210.96
FSA INTEREST MI	**	0.00	0.00	94.00	0.00	0.00	0.00	0.00	0.00	94.00
HARBOR ISLAND		0.00	0.00	0.00	0.00	0.00	695.00	197,000.00	0.00	695.00
HURON		22.50	0.00	124.35	0.00	0.00	0.00	0.00	0.00	146.85
KIRTLANDS WARBLER		0.00	0.00	0.00	0.00	0.00	6,684.46	3,526,886.40	0.00	6,684.46
MICHIGAN ISLANDS		11.94	CG	121.70	229.70	234.05	0.00	0.00	0.00	597.39
SENEY		2,660.60	0.00	7,058.59	0.00	0.00	85,525.62	177,178.95	0.00	95,244.81

TABLE 3 - NATIONAL WILDLIFE REFUGES

STATE AND UNIT	RESERVED FROM PUBLIC DOMAIN		ACQUIRED BY OTHER FEDERAL AGENCY		DEVISE OR GIFT	PURCHASED		AGREEMENT EASEMENT OR LEASE	TOTAL ACRES	
	SOLE OR PRIMARY	SECONDARY	SOLE OR PRIMARY	SECONDARY		ACRES	COST (\$)			
MICHIGAN										
SHIAWASSEE	0.00	0.00	0.00	0.00	52.21	8,960.54	2,470,375.67	360.00	9,362.75	
STATE TOTAL	7	2,990.51	121.70	7,674.64	0.00	318.77	102,427.65	11,101,441.02	3,493.95	117,036.22
MINNESOTA										
AGASSIZ	0.00	0.00	60,091.88	0.00	0.00	954.30	40,226.04	448.75	61,500.93	
BIG STONE	0.00	0.00	10,540.43	E 254.20	0.00	790.79	719,900.00	0.00	11,585.42	
CRANE MEADOWS	0.00	0.00	0.00	0.00	60.00	1,694.17	1,195,905.00	0.00	1,754.17	
FSA INTEREST MN	0.00	0.00	3,326.80	0.00	0.00	0.00	0.00	0.00	3,326.80	
GLACIAL RIDGE	0.00	0.00	0.00	0.00	2,309.00	51.02	255,000.00	0.00	2,360.02	
HAMDEN SLOUGH	0.00	0.00	0.00	0.00	0.00	3,136.45	1,832,872.00	73.40	3,209.85	
MILLE LACS	0.00	0.00	0.00	0.00	0.00	0.00	0.00	0.00	0.00	
MINNESOTA VALLEY	0.00	0.00	364.98	0.00	1,300.51	7,369.85	19,985,653.63	1,701.18	10,736.52	
NO. TALLGRASS PRAIRIE	(19)	0.00	0.00	0.00	0.00	2,133.12	2,480,075.00	1,936.47	4,071.59	
RICE LAKE	0.00	0.00	9,831.57	0.00	0.00	6,640.71	265,329.77	0.00	16,472.28	
RYDELL	0.00	0.00	0.00	0.00	2,070.00	0.00	0.00	0.00	2,070.00	
SHERBURNE	0.00	0.00	0.00	0.00	0.00	29,677.84	3,296,341.05	0.00	29,677.84	
TAMARAC	40.00	0.00	0.00	0.00	0.00	35,151.38	612,159.93	0.00	35,191.38	
UPPER MISSISSIPPI RIVER	(18)	241.58	0.00	E 15,420.77	193.45	17,832.48	480,904.80	92.97	33,781.23	
STATE TOTAL	11	288.18	0.00	84,155.66	15,674.97	5,932.96	105,432.09	31,167,427.22	4,254.77	215,738.63
MISSISSIPPI										
BOGUE CHITTO	(28)	0.00	0.00	0.00	0.00	6,949.08	6,695,794.00	0.00	6,949.08	
COLDWATER RIVER	0.00	0.00	94.26	0.00	0.00	2,374.10	1,430,450.00	0.00	2,468.36	
DAHOMEY	0.00	0.00	0.00	0.00	162.00	8,744.80	4,900,000.00	260.00	9,166.80	
FSA INTEREST MS	**	0.00	11,758.00	0.00	0.00	0.00	0.00	6,940.71	18,698.71	
GRAND BAY	(15)	0.00	0.00	0.00	4,456.63	2,964.86	2,719,543.00	0.00	7,421.49	
HILLSIDE	0.00	0.00	15,383.13	0.00	22.74	3,645.52	2,879,100.00	0.00	19,051.39	
HOLT COLLIER	0.00	0.00	1,359.35	0.00	0.00	80.34	68,300.00	0.00	1,439.69	
MATHEWS BRAKE	0.00	0.00	0.00	0.00	0.00	2,414.71	1,691,446.00	0.00	2,414.71	
MISSISSIPPI SANDHILL CRANE	0.00	0.00	0.00	0.00	157.78	18,001.50	21,115,501.00	1,679.28	19,838.56	
MORGAN BRAKE	0.00	0.00	0.00	0.00	131.83	7,241.28	4,517,482.20	0.00	7,373.11	
NOXUBEE	40.08	0.00	35,343.85	0.00	80.00	11,688.36	145,414.05	0.00	47,152.29	
PANTHER SWAMP	0.00	0.00	0.00	E 7,070.45	0.00	28,249.29	15,015,723.00	641.51	35,961.25	
ST. CATHERINE CREEK	0.00	0.00	0.00	0.00	0.00	24,429.29	12,825,167.00	502.10	24,931.39	
TALLAHATCHIE	0.00	0.00	0.00	0.00	0.00	2,324.14	1,361,000.00	470.00	2,794.14	
THEODORE ROOSEVELT	0.00	0.00	6,686.82	0.00	0.00	0.00	0.00	0.00	6,686.82	
YAZOO	0.00	0.00	0.00	0.00	0.00	12,942.64	2,692,503.78	0.00	12,942.64	
STATE TOTAL	13	40.08	0.00	70,627.41	7,070.45	5,010.98	132,049.91	78,157,514.03	10,493.60	225,292.43
MISSOURI										
BIG MUDDY	0.00	0.00	442.00	A 1,300.00	31.67	9,280.29	7,116,003.00	1.68	11,035.64	
CLARENCE CANYON	0.00	0.00	0.00	0.00	0.00	3,749.98	1,175,364.25	0.00	3,749.98	
FSA INTEREST MO	**	0.00	1,673.06	0.00	0.00	0.00	0.00	111.62	1,784.68	
GREAT RIVER	(11)	0.00	0.00	0.00	0.00	2,108.43	1,008,000.00	0.00	2,108.43	
MIDDLE MISSISSIPPI RIVER	(11)	0.00	0.00	0.00	0.00	1,704.17	1,914,805.00	0.00	1,704.17	
MINGO	0.00	0.00	0.00	0.00	0.00	21,591.25	317,365.82	69.80	21,661.05	
OZARK CAVEFISH	0.00	0.00	0.00	0.00	0.00	41.80	132,000.00	0.00	41.80	
PILOT KNOB	0.00	0.00	0.00	0.00	90.00	0.00	0.00	0.00	90.00	
SQUAW CREEK	0.00	0.00	3,049.10	0.00	0.00	4,300.96	573,971.89	64.83	7,414.89	
SWAN LAKE	0.00	0.00	5,923.42	0.00	0.00	5,569.55	355,193.19	0.00	11,492.97	
TWO RIVERS	(11)	0.00	0.00	E 232.00	0.00	0.00	0.00	0.00	232.00	
STATE TOTAL	7	0.00	0.00	11,087.58	1,532.00	121.67	48,326.43	12,592,703.15	247.93	61,315.61

TABLE 3 - NATIONAL WILDLIFE REFUGES

STATE AND UNIT		RESERVED FROM PUBLIC DOMAIN		ACQUIRED BY OTHER FEDERAL AGENCY		DEVISE OR GIFT	PURCHASED		AGREEMENT EASEMENT OR LEASE	TOTAL ACRES
		SOLE OR PRIMARY	SECONDARY	SOLE OR PRIMARY	SECONDARY		ACRES	COST (\$)		
MONTANA										
BENTON LAKE		12,234.92	0.00	0.00	0.00	0.00	147.64	5,315.00	76.88	12,459.44
BLACK COULEE		640.00	0.00	0.00	0.00	0.00	0.00	0.00	698.88	1,308.88
BLACKFOOT VALLEY		0.00	0.00	0.00	0.00	0.00	0.00	0.00	19,222.64	19,222.64
BOWDON		14,796.58	0.00	640.00	0.00	0.00	0.00	0.00	115.39	15,551.97
CHARLES M. RUSSELL		358,196.42 E	380,901.03	8,574.02 E	147,399.11	139.37	13,177.77	3,602,740.00	6,876.50	915,264.22
CREEDMAN COULEE		80.00	0.00	0.00	0.00	0.00	0.00	0.00	2,648.00	2,728.00
FSA INTEREST MT		0.00	0.00	270.62	0.00	0.00	0.00	0.00	1,480.00	1,750.62
HAILSTONE		0.00 GS	160.00	0.00	0.00	0.00	0.00	0.00	700.00	920.00
HALFBREED LAKE		0.00	0.00	0.00	0.00	0.00	3,279.02	291,000.00	1,039.22	4,318.24
HEWITT LAKE		0.00 GS	400.00	320.49	0.00	0.00	0.00	0.00	640.43	1,360.92
LAKE MASON		17.59	0.00	6,961.65	0.00	0.00	4,256.60	18,500.00	5,598.68	16,814.52
LAKE THIBADEAU		19.42	0.00	0.00	0.00	0.00	0.00	0.00	3,649.06	3,668.48
LAMESTEER		0.00	0.00	0.00	0.00	0.00	0.00	0.00	800.00	800.00
LEE METCALF		0.00	0.00	0.00	0.00	0.00	2,702.52	668,080.00	0.00	2,702.52
LOST TRAIL		0.00	0.00	0.00	0.00	3,112.00	4,693.20	1,728,205.00	1,029.04	8,834.24
MEDICINE LAKE		1,520.99	0.00	27,412.53	0.00	3.64	2,562.96	29,660.00	33.59	31,533.71
NATIONAL BISON RANGE		0.00	0.00	18,479.50	0.00	0.00	320.34	477,200.00	0.00	18,799.84
NINE-PIPE		0.00	0.00	0.00	0.00	0.00	0.00	0.00	4,027.88	4,027.88
PABLO		0.00	0.00	0.00	0.00	0.00	0.00	0.00	2,473.52	2,473.52
RED ROCK LAKES		9,218.31 F	594.28	29,483.58	0.00	340.00	5,961.54	2,658,859.00	20,212.54	65,810.25
ROCKY MOUNTAIN FRONT		0.00	0.00	0.00	0.00	0.00	0.00	0.00	4,176.76	4,176.76
SWAN RIVER		0.00	0.00	0.00	0.00	0.00	1,568.81	901,645.00	0.00	1,568.81
UL BEND		29,678.22 E	6,897.46	1,299.79 E	7,925.90	0.00	9,688.19	577,280.00	560.00	56,049.56
WAR HORSE		0.00	0.00	2,434.88	0.00	0.00	397.59	0.00	560.00	3,392.87
STATE TOTAL	23	426,402.45	388,952.77	95,897.06	155,325.01	3,595.01	48,846.58	11,158,484.00	76,808.81	1,195,827.69
NEBRASKA										
BOYER CHUTE		0.00	0.00	0.00	0.00	2,644.49	1,395.32	3,282,174.92	0.00	4,039.81
CRESCENT LAKE		265.87	0.00	240.00	0.00	0.00	45,457.99	323,115.00	31.49	45,965.35
DESOTO (19)		0.00	0.00	0.00	0.00	0.00	4,324.20	761,275.20	0.00	4,324.20
FORT NIOBRARA		14,778.12	0.00	2,383.91	0.00	76.58	1,893.92	34,309.32	0.00	19,132.53
FSA INTEREST NE		0.00	0.00	683.79	0.00	0.00	0.00	0.00	1,645.22	2,328.92
JOHN W. & LOUISE SEIER		0.00	0.00	0.00	0.00	2,400.00	0.00	0.00	0.00	2,400.00
KARL E. MUNDT (20)		0.00	0.00	0.00	0.00	19.39	0.00	0.00	0.00	19.39
NORTH PLATTE		742.89 R	2,684.81	0.00	0.00	0.00	45.53	27,500.00	0.00	3,473.23
VALENTINE		0.00	0.00	65,114.00	0.00	60.00	6,596.84	78,572.00	1,324.25	73,096.09
STATE TOTAL	6	15,786.88	2,684.81	68,421.61	0.00	5,200.46	59,716.80	4,506,946.44	3,000.96	154,811.52
NEVADA										
ANAHIO ISLAND		247.73	0.00	0.00	0.00	0.00	0.00	0.00	0.00	247.73
ASH MEADOWS		0.00	0.00	0.00	0.00	0.00	13,485.94	6,602,225.00	0.00	13,485.94
DESERT		1,614,593.49	0.00	4.45	0.00	3.45	760.00	592,800.00	0.00	1,615,321.39
FALLON		0.00 R	17,901.94	0.00	0.00	0.00	0.00	0.00	0.00	17,901.94
MOAPA VALLEY		0.00	0.00	0.00	0.00	0.00	115.93	3,525,000.00	0.00	115.93
PAHRANAGAT		1,466.39	0.00	0.00	0.00	0.00	3,915.60	500,000.00	0.75	5,382.74
RUBY LAKE		7,565.53 LM	120.00	0.00	0.00	0.00	31,600.57	208,437.25	0.00	39,286.10
SHELDON (4)		544,276.82 LM	80.00	0.00	0.00	4,775.66	23,743.67	2,002.00	0.00	572,876.15
STILLWATER		76,799.00	0.00	0.00	0.00	0.00	10,480.37	14,006,584.00	26.41	87,305.78
STATE TOTAL	9	2,244,908.96	18,101.94	4.45	0.00	4,779.11	84,102.08	25,437,048.25	27.16	2,351,923.70
NEW HAMPSHIRE										
GREAT BAY		0.00	0.00	1,054.00	0.00	0.00	33.18	1,268,560.00	28.90	1,116.08



TABLE 3 - NATIONAL WILDLIFE REFUGES

STATE AND UNIT		RESERVED FROM PUBLIC DOMAIN		ACQUIRED BY OTHER FEDERAL AGENCY		DEVISE OR GIFT	PURCHASED		AGREEMENT EASEMENT OR LEASE	TOTAL ACRES
		SOLE OR PRIMARY	SECONDARY	SOLE OR PRIMARY	SECONDARY		ACRES	COST (\$)		
NEW HAMPSHIRE										
JOHN HAY		0.00	0.00	0.00	0.00	164.60	0.00	0.00	0.30	164.90
LAKE UMBAGOG	(37)	0.00	0.00	0.00	0.00	0.00	13,167.48	11,341,746.03	6.01	13,173.49
SILVO O. CONTE	(43)	0.00	0.00	0.00	0.00	0.00	5,170.33	1,987,912.96	986.00	5,336.33
WAPACK		0.00	0.00	0.00	0.00	1,672.00	0.00	0.00	0.00	1,672.00
STATE TOTAL	4	0.00	0.00	1,054.00	0.00	1,836.60	18,370.99	14,598,218.99	201.21	21,462.80
NEW JERSEY										
CAPE MAY		0.00	0.00	0.00	0.00	0.00	10,657.70	26,069,013.22	490.80	11,148.50
EDWIN B. FORSYTHE		0.00	0.00	0.00	0.00	1,388.55	42,559.85	46,554,809.83	2,541.10	48,489.50
GREAT SWAMP		0.00	0.00	0.00	0.00	2,872.20	4,755.39	22,880,308.05	29.86	7,657.45
SUPAWNA MEADOWS		0.00	0.00	6.86	1.96	121.00	2,885.93	1,297,644.00	0.00	3,015.75
WALLKILL RIVER	(39)	0.00	0.00	0.00	0.00	129.65	4,829.48	20,931,032.50	0.00	4,959.13
STATE TOTAL	4	0.00	0.00	6.86	1.96	4,511.40	65,688.35	117,733,377.60	3,061.76	73,270.33
NEW MEXICO										
BITTER LAKE		12,365.71	0.00	0.00	0.00	0.00	12,212.93	843,804.00	0.00	24,608.64
BOSQUE DEL APACHE		140.00	0.00	0.00	0.00	0.00	56,850.31	125,311.00	200.79	57,191.10
GRULLA	(12)	3,230.55	0.00	0.00	0.00	0.00	0.00	0.00	0.00	3,230.55
LAS VEGAS		0.00	0.00	0.00	0.00	0.00	8,672.08	2,121,150.00	0.00	8,672.08
MAXWELL		0.00	0.00	0.00	R 438.52	0.00	2,791.69	423,370.79	468.38	3,696.59
SAN ANDRES		0.00	LM 57,215.48	0.00	0.00	0.00	0.00	0.00	0.00	57,215.48
SEVILLETA		0.00	0.00	0.00	0.00	220,200.00	9,411.07	1,545,765.00	62.50	229,673.57
STATE TOTAL	7	15,766.26	57,215.48	0.00	438.52	220,200.00	89,938.08	5,059,400.79	731.67	384,290.01
NEW YORK										
AMAGANSETT		0.00	0.00	35.84	0.00	0.00	0.00	0.00	0.00	35.84
CONSCIENCE POINT		0.00	0.00	0.00	0.00	60.40	0.00	0.00	0.00	60.40
ELIZABETH A. MORTON		0.00	0.00	0.00	0.00	187.19	0.00	0.00	0.00	187.19
FSA INTEREST NY	**	0.00	0.00	1,178.45	0.00	0.00	0.00	0.00	1,535.65	2,714.10
IROQUOIS		0.00	0.00	0.00	0.00	0.00	10,824.61	1,281,819.86	3.45	10,828.06
MONTEZUMA		0.00	0.00	0.00	0.00	12.31	8,140.80	2,755,050.01	409.51	8,562.62
OYSTER BAY		0.00	0.00	0.00	0.00	3,204.08	0.00	0.00	0.00	3,204.08
SEATUCK		0.00	0.00	0.00	0.00	209.23	0.00	0.00	0.00	209.23
SHAWANGUNK GRASSLANDS		0.00	0.00	966.53	0.00	0.00	0.00	0.00	0.00	966.53
TARGET ROCK		0.00	0.00	0.00	0.00	80.09	0.00	0.00	0.00	80.09
WALLKILL RIVER	(40)	0.00	0.00	0.00	0.00	0.00	147.09	236,960.00	0.00	147.09
WERTHEIM		0.00	0.00	25.95	0.00	1,870.74	674.89	6,982,489.80	0.00	2,571.58
STATE TOTAL	11	0.00	0.00	1,806.77	0.00	5,624.04	19,787.39	11,256,319.67	1,948.61	29,166.81
NORTH CAROLINA										
ALLIGATOR RIVER		0.00	0.00	0.00	0.00	125,359.00	27,558.15	6,383,267.00	0.00	152,917.15
CEDAR ISLAND		0.00	0.00	31.40	0.00	1,996.15	12,484.77	347,171.21	0.00	14,482.32
CURRITUCK		0.00	0.00	0.00	0.00	0.00	4,362.66	9,023,384.00	3,900.76	8,313.64
FSA INTEREST NC	**	0.00	0.00	965.49	0.00	0.00	0.00	0.00	6,055.56	6,621.05
GREAT DISMAL SWAMP	(16)	0.00	0.00	0.00	0.00	10,957.00	15,152.70	5,682,554.47	0.00	26,109.70
MACKAY ISLAND	(16)	0.00	0.00	0.00	0.00	841.88	6,504.35	1,520,306.95	0.00	7,346.23
MATTAMUSKEET		0.00	0.00	49,925.05	0.00	0.00	252.04	1,285.35	3.09	50,180.19
PEA ISLAND		0.00	0.00	34.85	CG 11.38	0.00	5,787.97	40,401.86	0.00	5,834.20
PEE DEE		0.00	0.00	0.00	0.00	0.00	8,438.94	2,561,851.76	0.00	8,438.94
POCOSIN LAKES		0.00	0.00	0.00	0.00	97,796.29	12,360.35	1,682,157.99	0.00	110,196.64
ROANOKE RIVER		0.00	0.00	0.00	0.00	0.00	21,062.43	11,008,258.00	0.00	21,062.43
SWANQUARTER		0.00	0.00	0.00	0.00	910.33	15,500.76	61,000.93	0.00	16,411.09
STATE TOTAL	11	0.00	0.00	90,956.79	11.38	237,790.65	129,475.34	38,311,639.52	9,989.41	427,623.57

TABLE 3 - NATIONAL WILDLIFE REFUGES

STATE AND UNIT	RESERVED FROM PUBLIC DOMAIN		ACQUIRED BY OTHER FEDERAL AGENCY		DEVISE OR GIFT	PURCHASED		AGREEMENT EASEMENT OR LEASE	TOTAL ACRES
	SOLE OR PRIMARY	SECONDARY	SOLE OR PRIMARY	SECONDARY		ACRES	COST (\$)		
NORTH DAKOTA									
APPERT LAKE	0.00	0.00	0.00	0.00	0.00	0.00	0.00	907.75	907.75
ARDOCH	0.00	0.00	0.00	0.00	14.22	293.41	4,736.00	2,386.50	2,686.13
ARROWWOOD	4.28	0.00	11,248.72	0.00	3.34	2,097.51	46,906.56	2,589.01	15,942.86
AUDUBON	0.00	0.00	0.00	14,736.19	0.00	0.00	0.00	0.00	14,736.19
BONE HILL	0.00	0.00	0.00	0.00	0.00	0.00	0.00	640.00	640.00
BRUMBA	0.00	0.00	0.00	0.00	0.00	0.00	0.00	1,977.48	1,977.48
BUFFALO LAKE	23.80	0.00	0.00	0.00	0.00	0.00	0.00	1,539.92	1,563.72
CAMP LAKE	0.00	0.00	0.00	0.00	0.00	0.00	0.00	584.70	584.70
CANFIELD LAKE	0.00	0.00	0.00	0.00	0.00	3.10	100.00	319.13	313.23
CHASE LAKE	0.00	0.00	0.00	0.00	0.00	4,449.47	25,611.00	0.00	4,449.47
COTTONWOOD LAKE	0.00	0.00	0.00	0.00	0.00	0.00	0.00	1,013.47	1,013.47
DAKOTA LAKE	0.00	0.00	0.00	0.00	0.00	0.00	0.00	2,799.78	2,799.78
DAKOTA TALLGRASS PRAIRIE (20)	0.00	0.00	0.00	0.00	0.00	0.00	0.00	4,319.94	4,319.94
DES LACS	100.23	0.00	13,237.92	0.00	30.00	701.82	6,863.80	5,476.07	19,547.14
FLORENCE LAKE	0.00	0.00	0.00	0.00	0.00	1,468.40	31,485.00	419.80	1,888.20
FSA INTEREST NO	0.00	0.00	0.00	0.00	0.00	0.00	0.00	6,936.40	6,936.40
HALF-WAY LAKE	0.00	0.00	0.00	0.00	0.00	0.00	0.00	160.00	160.00
HIDDENWOOD	0.00	0.00	0.00	0.00	0.00	0.00	0.00	568.35	568.35
HOBART LAKE	9.40	0.00	0.00	0.00	0.00	236.49	5,165.00	1,831.21	2,077.10
HUTCHINSON LAKE	0.00	0.00	0.00	0.00	0.00	0.00	0.00	478.90	478.90
J. CLARK SALYER	320.86	0.00	36,702.29	0.00	2.59	21,660.34	306,603.60	660.52	59,376.40
JOHNSON LAKE	0.00	0.00	0.00	0.00	4.49	0.00	0.00	2,003.42	2,007.91
KELLYS SLOUGH	680.00	0.00	0.00	0.00	0.00	0.00	0.00	589.50	1,269.50
LAKE ALICE	0.00	0.00	160.00	0.00	2.18	8,349.86	2,195,534.00	3,583.50	12,065.54
LAKE GEORGE	29.20	0.00	0.00	0.00	0.00	0.00	0.00	3,098.61	3,118.81
LAKE ILO	0.00	0.00	0.00	0.00	10.71	3,186.50	116,421.98	835.91	4,033.12
LAKE NETTIE	0.00	0.00	0.00	0.00	0.00	2,425.60	146,245.00	634.30	3,064.90
LAKE OTIS	0.00	0.00	0.00	0.00	0.00	0.00	0.00	320.00	320.00
LAKE PATRICIA	0.00	0.00	0.00	0.00	0.00	0.00	0.00	800.23	800.23
LAKE ZAHL	40.00	0.00	0.00	0.00	0.00	3,178.98	53,275.00	604.21	3,823.19
LAMBS LAKE	0.00	0.00	0.00	0.00	0.00	0.00	0.00	1,206.67	1,206.67
LITTLE GOOSE	0.00	0.00	0.00	0.00	0.00	0.00	0.00	286.41	286.41
LONG LAKE	1,170.34	0.00	0.00	0.00	0.00	12,738.82	107,180.00	8,589.34	22,498.50
LORDS LAKE	0.00	0.00	0.00	0.00	0.00	0.00	0.00	1,915.29	1,915.29
LOST LAKE	0.00	0.00	0.00	0.00	0.00	0.00	0.00	960.21	960.21
LOSTWOOD	203.80	0.00	23,395.86	0.00	0.00	3,304.53	73,553.00	0.00	26,903.99
MAPLE RIVER	0.00	0.00	0.00	0.00	0.00	0.00	0.00	712.00	712.00
MCLEAN	0.00	0.00	0.00	0.00	0.00	344.00	12,516.00	416.00	760.00
NORTH DAKOTA	0.00	0.00	0.00	0.00	0.00	0.00	0.00	41,660.04	41,660.04
PLEASANT LAKE	0.00	0.00	0.00	0.00	0.00	0.00	0.00	867.80	867.80
PRETTY ROCK	0.00	0.00	0.00	0.00	0.00	0.00	0.00	800.00	800.00
RABBIT LAKE	0.00	0.00	0.00	0.00	0.00	0.00	0.00	260.80	260.80
ROCK LAKE	0.00	0.00	0.00	0.00	0.00	0.00	0.00	5,505.96	5,505.96
ROSE LAKE	0.00	0.00	0.00	0.00	0.00	0.00	0.00	836.30	836.30
SCHOOL SECTION LAKE	0.00	0.00	0.00	0.00	0.00	0.00	0.00	297.30	297.30
SHELL LAKE	0.00	0.00	0.00	0.00	0.00	785.20	38,902.00	1,049.90	1,835.10
SHEYENNE LAKE	0.00	0.00	0.00	0.00	0.00	0.00	0.00	797.30	797.30
SIBLEY LAKE	0.00	0.00	0.00	0.00	0.00	0.00	0.00	1,077.40	1,077.40
SILVER LAKE	0.00	0.00	0.00	0.00	0.00	0.00	0.00	3,347.64	3,347.64
SLADE	0.00	0.00	0.00	0.00	3,000.20	0.00	0.00	0.00	3,000.20

TABLE 3 - NATIONAL WILDLIFE REFUGES

STATE AND UNIT	RESERVED FROM PUBLIC DOMAIN		ACQUIRED BY OTHER FEDERAL AGENCY		DEVISE OR GIFT	PURCHASED		AGREEMENT EASEMENT OR LEASE	TOTAL ACRES	
	SOLE OR PRIMARY	SECONDARY	SOLE OR PRIMARY	SECONDARY		ACRES	COST (\$)			
NORTH DAKOTA										
SNYDER LAKE	0.00	0.00	0.00	0.00	0.00	0.00	0.00	1,590.18	1,590.18	
SPRINGWATER	0.00	0.00	0.00	0.00	0.00	0.00	0.00	640.00	640.00	
STEWART LAKE	0.00	0.00	0.00	0.00	3.99	636.01	92,200.00	1,590.40	2,230.40	
STONE SLUGH	0.00	0.00	0.00	0.00	0.00	0.00	0.00	880.00	880.00	
STORM LAKE	0.00	0.00	0.00	0.00	0.00	1.70	161.00	684.20	685.90	
STUMP LAKE	27.39	0.00	0.00	0.00	0.00	0.00	0.00	0.00	27.39	
SULLYS HILL	1,673.85	0.00	0.00	0.00	0.00	0.00	0.00	1.29	1,675.14	
SUNBURST LAKE	0.00	0.00	0.00	0.00	0.00	0.00	0.00	327.51	327.51	
TEWAUKON	1.48	0.00	0.00	0.00	20.35	6,836.30	480,122.00	1,505.49	8,363.62	
TOMAHAWK	0.00	0.00	0.00	0.00	0.00	0.00	0.00	440.00	440.00	
UPPER SOURIS	160.17	0.00	28,758.43	0.00	7.36	3,159.99	41,220.00	216.30	32,302.25	
WHITE LAKE	0.00	0.00	0.00	0.00	0.00	1,040.00	28,800.00	0.00	1,040.00	
WILD RICE LAKE	0.00	0.00	0.00	0.00	0.00	0.00	0.00	778.80	778.80	
WILLOW LAKE	0.00	0.00	0.00	0.00	0.69	0.00	0.00	2,619.69	2,620.38	
WINTERING RIVER	0.00	0.00	0.00	0.00	0.00	0.00	0.00	239.26	239.26	
WOOD LAKE	0.00	0.00	0.00	0.00	0.00	0.00	0.00	280.00	280.00	
STATE TOTAL	65	4,444.40	0.00	113,502.32	14,739.19	3,100.12	76,893.03	3,797,883.76	130,466.09	343,145.15
OHIO										
CEDAR POINT	0.00	0.00	0.00	0.00	2,445.42	0.00	0.00	4.35	2,449.77	
OTTAWA	0.00	0.00	0.00	0.00	0.00	5,960.39	4,433,893.55	590.85	6,551.24	
WEST SISTER ISLAND	77.13	0.00	0.00	0.00	0.00	0.00	0.00	3.00	80.13	
STATE TOTAL	3	77.13	0.00	0.00	2,445.42	5,960.39	4,433,893.55	598.20	9,081.14	
OKLAHOMA										
DEEP FORK	0.00	0.00	0.00	0.00	291.81	8,700.56	2,158,800.00	0.00	8,992.37	
LITTLE RIVER	0.00	0.00	0.00	0.00	0.00	13,660.04	10,833,445.31	0.00	13,660.04	
OPTIMA	0.00	0.00	0.00	E 4,332.81	0.00	0.00	0.00	0.00	4,332.81	
OZARK PLATEAU	0.00	0.00	285.00	0.00	420.00	2,598.04	587,165.00	403.53	3,636.57	
SALT PLAINS	19,314.09	0.00	0.00	E 11,565.28	30.55	1,117.39	50,837.00	29.81	32,057.12	
SEQUOYAH	0.00	0.00	0.00	E 20,800.00	0.00	0.00	0.00	0.00	20,800.00	
TISHOMINGO	0.00	0.00	0.00	E 16,464.18	0.00	0.00	0.00	0.00	16,464.18	
WASHITA	0.00	0.00	0.00	R 8,061.81	0.00	13.56	6,780.00	0.00	8,075.37	
WICHITA MOUNTAINS	58,652.11	0.00	367.49	0.00	0.00	0.00	0.00	0.00	59,019.60	
STATE TOTAL	9	77,966.20	0.00	622.49	61,224.08	742.36	26,049.59	13,637,027.31	433.34	157,038.06
OREGON										
ANKENY	0.00	0.00	0.00	0.00	0.00	2,796.33	893,600.00	0.00	2,796.33	
BANDON MARSH	0.00	0.00	0.00	0.00	34.26	854.70	1,765,028.00	0.00	889.96	
BASKETT SLOUGH	0.00	0.00	0.00	0.00	0.00	2,492.33	941,985.00	0.00	2,492.33	
BEAR VALLEY	0.00	0.00	0.00	0.00	0.00	4,198.08	3,298,024.00	2.18	4,200.26	
CAPE MEARES	138.51	0.00	0.00	0.00	0.00	0.00	0.00	0.00	138.51	
COLD SPRINGS	50.00	R 1,748.15	0.00	R 931.80	0.00	386.88	2,760.00	0.00	3,116.83	
DEER FLAT	(21) 162.44	0.00	0.00	0.00	25.50	0.00	0.00	0.00	187.94	
FSA INTEREST OR	" 0.00	0.00	269.00	0.00	0.00	0.00	0.00	338.05	607.05	
HART MOUNTAIN	183,855.79	LM 1,661.78	837.95	0.00	606.16	82,671.92	2,814,274.98	0.00	269,923.58	
JULIA BUTLER HANSEN	(26) 0.00	0.00	0.00	0.00	609.03	2,367.74	2,150,510.00	249.61	3,226.38	
KLAMATH MARSH	0.00	0.00	0.00	0.00	0.00	40,884.98	11,921,907.00	0.00	40,884.98	
LEWIS AND CLARK	0.00	0.00	4,530.14	0.00	4,782.08	2,850.63	469,250.00	4.00	12,166.85	
LOWER KLAMATH	(2) 6,618.13	0.00	0.00	0.00	0.00	0.00	0.00	0.00	6,618.13	
MALHEUR	57,898.48	0.00	55,929.86	0.00	240.00	73,027.67	3,239,576.60	30.93	157,126.94	
MCKAY CREEK	23.50	0.00	0.00	R 1,813.00	0.00	0.00	0.00	0.00	1,836.50	



TABLE 3 - NATIONAL WILDLIFE REFUGES

STATE AND UNIT	RESERVED FROM PUBLIC DOMAIN		ACQUIRED BY OTHER FEDERAL AGENCY		DEVISE OR GIFT	PURCHASED		AGREEMENT EASEMENT OR LEASE	TOTAL ACRES
	SOLE OR PRIMARY	SECONDARY	SOLE OR PRIMARY	SECONDARY		ACRES	COST (\$)		
<b>OREGON</b>									
NESTUCCA BAY	0.00	0.00	30.70	0.00	27.50	753.87	1,938,402.00	0.00	812.07
OREGON ISLANDS	925.06	0.00	0.00	0.00	0.41	151.82	4,880,000.00	2.32	1,079.61
SHELDON (15) *	0.00	0.00	0.00	0.00	0.00	627.48	4,079.00	0.00	627.48
SLEETZ BAY	0.00	0.00	0.00	0.00	42.03	420.12	1,663,400.00	57.22	519.37
THREE ARCH ROCKS	15.00	0.00	0.00	0.00	0.00	0.00	0.00	0.00	15.00
TUALATIN RIVER	0.00	0.00	0.00	0.00	42.50	1,257.23	8,832,398.12	62.20	1,361.93
UMATILLA (26)	0.00 E	348.37	1,448.40 E	7,082.00	0.00	27.60	33,000.00	0.00	8,907.37
UPPER KLAMATH	10,655.31	0.00	0.00	0.00	0.00	4,310.85	123,478.00	0.00	14,966.16
WILLIAM L. FINLEY	0.00	0.00	0.00	0.00	0.00	5,665.96	2,480,800.00	7.15	5,673.11
STATE TOTAL 20	260,342.22	4,048.28	63,047.05	9,826.80	6,409.47	225,746.19	47,452,470.70	753.66	570,173.67
<b>PENNSYLVANIA</b>									
ERIE	0.00	0.00	0.00	0.00	0.00	8,800.23	1,612,971.64	0.00	8,800.23
JOHN HEINZ	0.00	0.00	87.26	0.00	243.14	662.77	8,146,763.80	0.00	963.17
OHIO RIVER ISLANDS (34) *	0.00	0.00	0.00	0.00	0.00	55.20	62,500.00	0.00	55.20
STATE TOTAL 2	0.00	0.00	87.26	0.00	243.14	9,518.20	9,842,235.44	0.00	9,848.60
<b>RHODE ISLAND</b>									
BLOCK ISLAND	0.00	0.00	26.30	0.00	0.00	86.42	6,105,000.00	20.00	132.72
JOHN H. CHAFEE	0.00	0.00	0.00	0.00	41.39	304.39	7,243,700.00	0.19	435.97
Ninigret	0.00	0.00	398.66	0.00	0.00	468.66	5,919,000.00	0.62	867.94
SACHUEST POINT	0.00	0.00	157.00	0.00	62.80	22.10	0.00	0.00	241.90
TRUSTOM POND	0.00	0.00	0.00	0.00	526.70	115.02	868,000.00	135.58	777.30
STATE TOTAL 5	0.00	0.00	581.96	0.00	630.89	1,086.59	20,135,700.00	156.39	2,455.83
<b>SOUTH CAROLINA</b>									
CAPE ROMAN	0.00	0.00	5,242.36	0.00	6,561.00	23,313.82	647,916.18	31,180.00	66,287.18
CAROLINA SANDHILLS	0.00	0.00	44,106.73	0.00	0.00	1,401.52	129,036.75	0.00	45,508.25
ERNEST F. HOLLINGS ACE BASIN	0.00	0.00	0.00	0.00	0.00	11,836.21	12,447,540.78	0.00	11,836.21
FSA INTEREST SC ** *	0.00	0.00	200.30	0.00	0.00	0.00	0.00	1,229.74	1,430.04
PINCKNEY ISLAND	0.00	0.00	0.00	0.00	1,324.70	0.00	0.00	2,728.00	4,052.70
SANTEE	0.00	0.00	0.00	0.00	0.00	4,413.28	569,953.57	8,070.00	12,483.28
SAVANNAH (1) *	0.00	0.00	5,634.88	0.00	37.10	9,315.09	1,667,503.54	24.30	15,011.37
TYBEE	0.00	0.00	0.00 E	100.00	0.00	0.00	0.00	0.00	100.00
WACCAMAW	0.00	0.00	0.00	0.00	870.50	9,770.02	13,771,608.70	7,662.14	18,302.66
STATE TOTAL 7	0.00	0.00	55,184.27	100.00	8,783.30	60,049.94	29,433,569.52	50,894.18	175,011.69
<b>SOUTH DAKOTA</b>									
BEAR BUTTE	0.00	0.00	0.00	0.00	0.00	0.00	0.00	374.20	374.20
DAKOTA TALLGRASS PRAIRIE (44) *	0.00	0.00	0.00	0.00	0.00	0.00	0.00	51,530.35	51,530.35
FSA INTEREST SD ** *	0.00	0.00	0.00	0.00	0.00	0.00	0.00	151.20	151.20
KARLE MUNDT (10)	0.00	0.00	0.00	0.00	738.82	0.00	0.00	305.00	1,043.82
LACREEK	0.00	0.00	6,807.47	0.00	223.11	9,379.75	788,491.00	445.00	16,855.33
LAKE ANDRES	0.00	0.00	320.26	0.00	0.00	617.64	92,322.00	4,701.53	5,639.43
SAND LAKE	80.00	0.00	17,449.24	0.00	0.00	3,970.58	164,922.00	320.37	21,820.19
WALUBAY	0.00	0.00	3,965.92	0.00	0.00	683.77	23,838.00	90.53	4,740.22
STATE TOTAL 6	80.00	0.00	28,542.89	0.00	961.93	14,651.74	1,069,573.00	57,918.18	102,154.74
<b>TENNESSEE</b>									
CHICKASAW	0.00	0.00	0.00	0.00	87.73	20,112.63	22,543,962.72	5,387.90	25,588.26
CROSS CREEKS	0.00	0.00	6,327.77 E	2,442.00	0.00	91.72	26,200.00	0.00	8,861.49
FSA INTEREST TN ** *	0.00	0.00	112.98	0.00	0.00	0.00	0.00	572.41	685.39
HATCHIE	0.00	0.00	0.00	0.00	0.00	11,596.10	1,802,329.25	0.00	11,596.10
LAKE ISOM	0.00	0.00	1,485.12	0.00	0.00	360.84	27,290.72	0.00	1,845.96

TABLE 3 - NATIONAL WILDLIFE REFUGES

STATE AND UNIT	RESERVED FROM PUBLIC DOMAIN		ACQUIRED BY OTHER FEDERAL AGENCY		DEVISE OR GIFT	PURCHASED		AGREEMENT EASEMENT OR LEASE	TOTAL ACRES
	SOLE OR PRIMARY	SECONDARY	SOLE OR PRIMARY	SECONDARY		ACRES	COST (\$)		
<b>TENNESSEE</b>									
LOWER HATCHIE	0.00	0.00	0.00	0.00	8.26	9,947.08	13,346,016.00	1,872.96	11,828.30
REELFOOT (22) *	0.00	0.00	0.00	0.00	0.00	563.43	279,531.78	7,847.31	8,410.74
TENNESSEE	0.00	0.00	0.00	T 50,830.30	0.00	527.67	247,147.10	1.49	51,369.46
STATE TOTAL 6	0.00	0.00	7,925.87	53,272.30	96.99	43,159.47	38,332,497.57	15,682.07	120,135.70
<b>TEXAS</b>									
ANAHUAC	0.00	0.00	0.00	0.00	352.57	33,923.88	13,803,874.47	63.09	34,339.54
ARANSAS	0.00	0.00	19,014.19	0.00	7,567.92	62,936.97	17,166,816.80	24,803.00	114,412.08
ATWATER PRAIRIE CHICKEN	0.00	0.00	0.00	0.00	2,633.30	7,904.50	6,428,029.65	0.00	10,537.80
BALCONES CANYONLANDS	0.00	0.00	0.00	0.00	0.00	19,403.60	26,761,861.66	1,944.23	21,347.83
BIG BOGGY	0.00	0.00	0.00	0.00	0.00	4,216.29	2,457,398.19	309.88	4,526.17
BRAZORIA	0.00	0.00	0.00	0.00	25.00	44,220.20	14,664,988.26	168.68	44,413.88
BUFFALO LAKE	0.00	0.00	7,603.93	0.00	0.00	0.00	0.00	0.23	7,694.16
CADDO LAKE	0.00	0.00	6,202.24	A 2,211.76	0.00	0.00	0.00	0.00	8,414.00
FSA INTEREST TX **	0.00	0.00	1,878.13	0.00	0.00	0.00	0.00	0.00	1,878.13
GRULLA (17) *	0.00	0.00	0.00	0.00	0.00	4.97	5,000.00	0.00	4.97
HAGERMAN	0.00	0.00	0.00	E 11,319.84	0.00	0.00	0.00	0.00	11,319.84
LAGUNA ATASCOSA	0.00	0.00	8,486.00	0.00	0.00	78,241.17	13,144,315.84	113.10	86,840.27
LITTLE SANDY	0.00	0.00	0.00	0.00	0.00	0.00	0.00	3,802.00	3,802.00
LOWER RIO GRANDE VALLEY	0.00	0.00	46.18	0.00	1,640.41	76,688.14	70,148,797.50	10,679.81	89,354.54
MCFADDIN	0.00	0.00	0.00	0.00	0.00	51,112.55	10,956,489.20	7,748.88	58,861.43
MOODY	0.00	0.00	0.00	0.00	0.00	0.00	0.00	3,516.87	3,516.87
MULESHOE	0.00	0.00	3,694.30	0.00	0.00	2,154.80	25,740.00	0.00	5,809.10
NECHES RIVER	0.00	0.00	0.00	0.00	0.00	0.00	0.00	1.00	1.00
SAN BERNARD	0.00	0.00	0.00	0.00	2,142.87	39,147.05	18,170,108.19	442.12	41,732.04
SANTA ANA	0.00	0.00	0.00	0.00	37.06	2,049.91	203,516.00	0.53	2,087.50
TEXAS POINT	0.00	0.00	0.00	0.00	0.00	8,952.02	1,719,000.00	0.00	8,952.02
TRINITY RIVER	0.00	0.00	0.00	0.00	0.00	20,861.86	13,303,253.00	0.00	20,861.86
STATE TOTAL 20	0.00	0.00	46,944.97	13,531.80	14,399.13	451,817.91	209,039,188.76	53,983.42	580,677.03
<b>UTAH</b>									
BEAR RIVER	43,442.89	0.00	0.00	0.00	4,285.43	26,023.86	4,002,163.47	46.64	73,798.82
COLORADO RIVER (46)	0.00	0.00	0.00	0.00	0.00	0.00	0.00	1,008.10	1,008.10
FISH SPRINGS	14,217.42	0.00	0.00	0.00	0.00	3,774.82	93,325.00	0.00	17,992.24
FSA INTEREST UT **	0.00	0.00	0.00	0.00	0.00	0.00	0.00	280.84	280.84
OURAY	3,111.08	0.00	161.68	0.00	0.00	5,014.98	487,084.25	3,850.50	12,138.24
STATE TOTAL 4	60,771.39	0.00	161.68	0.00	4,285.43	34,813.66	4,582,572.72	5,186.08	105,218.24
<b>VERMONT</b>									
FSA INTEREST VT **	0.00	0.00	0.00	0.00	0.00	0.00	0.00	71.00	71.00
MISSISQUOI	0.00	0.00	0.00	0.00	264.50	6,306.08	341,134.27	0.00	6,570.58
SILVO O. CONTE (41)	0.00	0.00	0.00	0.00	81.86	26,462.25	7,009,583.10	0.00	26,574.11
STATE TOTAL 2	0.00	0.00	0.00	0.00	346.36	32,768.33	7,390,717.37	71.00	33,215.69
<b>VIRGINIA</b>									
BACK BAY	0.00	0.00	0.00	0.00	2.36	9,032.65	23,463,814.08	0.00	9,035.01
CHINCOTEAGUE (23)	0.00	0.00	0.23	0.00	1,434.85	11,579.60	8,316,070.16	600.00	13,614.68
EASTERN SHORE OF VIRGINIA	0.00	0.00	175.33	0.00	70.35	902.32	6,132,443.00	5.27	1,153.27
FEATHERSTONE	0.00	0.00	0.00	0.00	161.92	163.90	486,800.00	0.00	325.82
FISHERMAN ISLAND	0.00	0.00	1,025.00	0.00	0.00	871.30	1,600,000.00	0.00	1,896.30
FSA INTEREST VA **	0.00	0.00	0.00	0.00	0.00	0.00	0.00	133.70	133.70
GREAT DISMAL SWAMP (24) *	0.00	0.00	27.14	0.00	49,067.01	35,968.96	17,198,270.15	0.00	85,093.11
JAMES RIVER	0.00	0.00	0.00	0.00	0.00	4,199.58	6,968,072.00	0.00	4,199.58

TABLE 3 - NATIONAL WILDLIFE REFUGES

STATE AND UNIT		RESERVED FROM PUBLIC DOMAIN		ACQUIRED BY OTHER FEDERAL AGENCY		DEVISE OR GIFT	PURCHASED		AGREEMENT EASEMENT OR LEASE	TOTAL ACRES
		SOLE OR PRIMARY	SECONDARY	SOLE OR PRIMARY	SECONDARY		ACRES	COST (\$)		
VIRGINIA										
MACKAY ISLAND	(24) *	0.00	0.00	0.00	0.00	0.00	874.40	26,855.75	0.00	874.40
MARTIN	(23) *	0.00	0.00	0.00	0.00	145.62	0.00	0.00	0.00	145.62
MASON NECK		0.00	0.00	0.00	0.00	0.00	1,487.72	7,235,369.50	789.06	2,276.78
NANSEMOND		0.00	0.00	422.99	0.00	0.00	0.00	11,350.00	0.00	422.99
OCCOQUAN BAY		0.00	0.00	642.07	0.00	0.00	0.00	0.00	0.00	642.07
PLUM TREE ISLAND		0.00	0.00	3,275.60	0.00	15.08	211.00	105,500.00	0.00	3,501.68
PRESQUILE		0.00	0.00	0.00	0.00	1,328.92	0.00	0.00	0.00	1,328.92
RAPPAHANNOCK RIVER VALLEY		0.00	0.00	0.00	0.00	1,338.84	4,981.12	10,210,838.11	1,403.52	7,723.48
WALLOPS ISLAND		0.00	0.00	373.00	0.00	0.00	0.00	0.00	3,000.00	3,373.00
STATE TOTAL	13	0.00	0.00	5,941.36	0.00	53,594.95	70,272.55	81,753,372.75	5,901.55	135,740.41
WASHINGTON										
COLUMBIA		10,978.11	R 1,387.11	0.00	R 1,274.89	0.00	15,062.09	458,001.04	894.07	29,596.27
CONBOY LAKE		0.00	0.00	0.00	0.00	80.00	6,271.41	2,804,410.00	718.29	7,089.70
COPALIS		60.80	0.00	0.00	0.00	0.00	0.00	0.00	0.00	60.80
DUNGENESS		202.50	CG 32.50	0.00	0.00	128.66	84.22	756,300.00	324.64	772.52
FLATTERY ROCKS		125.00	0.00	0.00	0.00	0.00	0.00	0.00	0.00	125.00
FRANZ LAKE		0.00	0.00	0.00	0.00	0.00	550.33	1,143,700.00	1.40	551.73
FSA INTEREST WA	** *	0.00	0.00	466.43	0.00	0.00	0.00	0.00	499.49	965.92
GRAYS HARBOR		0.00	0.00	0.00	0.00	0.00	1,407.77	1,039,800.00	63.81	1,471.58
JULIA BUTLER HANSEN	(4) *	0.00	0.00	0.00	0.00	0.00	2,888.78	1,980,321.00	155.66	3,044.44
LITTLE PEND OREILLE		8,790.40	0.00	27,359.33	0.00	0.00	6,443.84	626,425.00	0.00	42,593.57
MENARY		0.00	0.00	3,106.71	E 11,895.00	5.49	468.19	1,002,435.00	30.00	15,905.39
NISQUALLY		0.00	0.00	486.25	0.00	121.19	3,630.33	10,228,826.32	32.36	4,270.13
PIERCE		0.00	0.00	0.00	0.00	319.00	10.38	125,000.00	0.00	329.38
PROTECTION ISLAND		0.00	0.00	0.00	0.00	1.42	317.89	3,624,066.00	340.00	659.31
QUILLAYUTE NEEDLES		300.20	0.00	0.00	0.00	0.00	0.00	0.00	0.00	300.20
RIDGEFIELD		0.00	0.00	0.00	0.00	24.99	5,190.97	5,314,600.00	1.74	5,217.70
SADDLE MOUNTAIN		0.00	DOE 440.00	0.00	DOE 161,045.93	0.00	0.00	0.00	0.00	161,485.93
SAN JUAN ISLANDS		448.53	0.00	0.00	0.00	0.00	0.00	0.00	0.00	448.53
STEIGERWALD LAKE		0.00	0.00	632.44	0.00	0.00	413.58	2,763,000.00	0.00	1,046.02
TOPPENISH		0.00	0.00	0.00	0.00	0.00	1,977.55	715,137.00	1.29	1,978.84
TURNBULL		0.00	0.00	0.00	0.00	0.00	15,858.92	1,286,860.48	2,075.78	17,934.70
UMATELLA	(4) *	0.00	E 102.50	1,465.83	E 13,107.00	0.00	0.00	0.00	200.50	14,875.83
WILLAPA		2,058.90	0.00	0.00	0.00	892.00	10,361.72	7,344,927.74	3,122.81	95,435.43
STATE TOTAL	20	22,964.44	1,902.11	33,516.99	187,322.82	1,572.75	70,937.97	41,213,858.58	8,481.64	326,738.72
WEST VIRGINIA										
CANAAN VALLEY		0.00	0.00	0.00	0.00	6.60	15,875.67	33,186,153.00	18.97	15,901.24
FSA INTEREST WV	** *	0.00	0.00	0.00	0.00	0.00	0.00	0.00	8.37	8.37
OHIO RIVER ISLANDS	(35)	0.00	0.00	18.90	0.00	307.37	2,270.20	4,079,242.10	1.00	2,597.47
STATE TOTAL	2	0.00	0.00	18.90	0.00	313.97	18,145.87	37,265,395.10	28.34	18,507.08
WISCONSIN										
FOX RIVER		0.00	0.00	0.00	0.00	0.00	974.48	654,333.02	0.00	974.48
FSA INTEREST WI	** *	0.00	0.00	920.00	0.00	0.00	0.00	0.00	0.00	920.00
GRAVEL ISLAND		27.00	0.00	0.00	0.00	0.00	0.00	0.00	0.00	27.00
GREEN BAY		2.00	0.00	0.00	0.00	0.00	0.00	0.00	0.00	2.00
HORIZON		0.00	0.00	0.00	0.00	5.44	21,374.69	847,968.34	33.83	21,413.96
NECEDAH		30.18	0.00	43,283.42	0.00	0.00	382.26	23,194.26	0.00	43,695.86
TREMPEALEAU		0.00	0.00	0.00	0.00	0.00	6,198.83	925,392.50	0.00	6,198.83
UPPER MISSISSIPPI RIVER	(25) *	655.57	0.00	4.23	E 40,341.00	119.18	48,488.76	1,135,606.27	2.50	89,611.24



TABLE 3 - NATIONAL WILDLIFE REFUGES

STATE AND UNIT	RESERVED FROM PUBLIC DOMAIN		ACQUIRED BY OTHER FEDERAL AGENCY		DEVISE OR GIFT	PURCHASED		AGREEMENT EASEMENT OR LEASE	TOTAL ACRES
	SOLE OR PRIMARY	SECONDARY	SOLE OR PRIMARY	SECONDARY		ACRES	COST (\$)		
<b>WISCONSIN</b>									
WHITTLESEY CREEK	0.00	0.00	0.00	0.00	90.02	165.04	648,000.00	0.00	215.06
STATE TOTAL 7	714.75	0.00	44,207.65	40,341.00	174.64	77,584.06	4,235,514.39	36.33	163,058.43
<b>WYOMING</b>									
BAMFORTH	201.23	0.00	0.00	0.00	0.00	964.80	6,368.00	0.00	1,166.03
COKEVILLE MEADOWS	0.00	0.00	0.00	0.00	0.00	6,465.62	3,105,412.76	2,793.50	9,259.32
FSA INTEREST WY	0.00	0.00	0.00	0.00	0.00	0.00	0.00	3,287.75	3,287.75
HUTTON LAKE	152.85	0.00	0.00	0.00	0.00	1,615.49	7,944.00	0.00	1,968.34
MORTENSON LAKE	0.00	0.00	0.00	0.00	0.00	1,927.34	571,000.00	0.00	1,927.34
NATIONAL ELK	4,676.53	0.00	0.00	0.00	4,516.60	15,564.17	7,862,177.00	1.01	24,778.31
PATHFINDER	2,294.84	R 11,501.57	0.00	R 3,010.49	0.00	0.00	0.00	0.00	16,806.90
SEEDSKADEE	10,124.29	0.00	16,079.93	0.00	0.00	0.00	0.00	1,026.00	27,230.22
STATE TOTAL 7	17,449.74	11,501.57	16,079.93	3,010.49	4,516.60	26,757.62	11,572,901.76	7,108.26	86,424.21
<b>AMERICAN SAMOA</b>									
ROSE ATOLL	0.00	C 37,453.00	1,613.00	0.00	0.00	0.00	0.00	0.00	39,066.00
STATE TOTAL 1	0.00	37,453.00	1,613.00	0.00	0.00	0.00	0.00	0.00	39,066.00
<b>GUAM</b>									
GUAM	0.00	0.00	772.10	0.00	0.00	0.00	0.00	22,456.00	23,228.10
STATE TOTAL 1	0.00	0.00	772.10	0.00	0.00	0.00	0.00	22,456.00	23,228.10
<b>U.S. MINOR OUTLYING ISLANDS</b>									
BAKER ISLAND	0.00	0.00	31,736.89	0.00	0.00	0.00	0.00	0.00	31,736.89
HOWLAND ISLAND	0.00	0.00	32,550.25	0.00	0.00	0.00	0.00	0.00	32,550.25
JARVIS ISLAND	0.00	0.00	37,519.17	0.00	0.00	0.00	0.00	0.00	37,519.17
JOHNSTON ISLAND	0.00	0.00	100.00	0.00	0.00	0.00	0.00	0.00	100.00
KINGMAN REEF	0.00	0.00	426,392.00	0.00	0.00	0.00	0.00	0.00	426,392.00
MIDWAY ATOLL	0.00	0.00	298,156.50	I 282,835.00	0.00	0.00	0.00	0.00	580,991.50
NAVASSA ISLAND	0.00	0.00	364,950.00	0.00	0.00	0.00	0.00	0.00	364,950.00
PALMYRA ATOLL	0.00	0.00	503,963.00	0.00	0.00	443.95	9,500,000.00	2.30	504,409.25
STATE TOTAL 8	0.00	0.00	1,695,367.81	282,835.00	0.00	443.95	9,500,000.00	2.30	1,978,649.06
<b>PUERTO RICO</b>									
CABO ROJO	0.00	0.00	587.33	0.00	0.00	1,269.38	2,999,265.63	0.00	1,856.71
CULEBRA	0.00	0.00	1,547.17	0.00	0.00	0.00	0.00	14.21	1,561.38
DESECHEO	0.00	0.00	360.00	0.00	0.00	0.00	0.00	0.00	360.00
LAGUNA CARTAGENA	0.00	0.00	262.86	0.00	0.00	0.00	0.00	772.89	1,035.75
VEQUES	0.00	0.00	17,770.62	0.00	0.00	0.00	0.00	0.00	17,770.62
STATE TOTAL 5	0.00	0.00	20,527.96	0.00	0.00	1,269.38	2,999,265.63	767.10	22,594.46
<b>VIRGIN ISLANDS</b>									
BUCK ISLAND	0.00	0.00	46.07	0.00	0.00	0.00	0.00	0.00	46.07
GREEN CAY	0.00	0.00	0.00	0.00	0.00	13.77	250,000.00	0.00	13.77
SANDY POINT	0.00	0.00	0.00	0.00	0.00	530.31	3,534,370.00	0.00	530.31
STATE TOTAL 3	0.00	0.00	46.07	0.00	0.00	544.08	3,784,370.00	0.00	590.15
<b>GRAND TOTAL 547</b>	<b>81,325,231.35</b>	<b>635,400.29</b>	<b>3,160,469.36</b>	<b>1,210,809.23</b>	<b>751,913.75</b>	<b>4,272,396.08</b>	<b>1,920,173,475.17</b>	<b>1,452,495.20</b>	<b>92,808,715.26</b>

## FOOTNOTES FOR TABLE 3

- (1) ALSO IN GEORGIA
- (2) ALSO IN CALIFORNIA
- (3) ALSO IN ARIZONA
- (4) ALSO IN OREGON
- (5) ALSO IN ALABAMA
- (6) ALSO IN FLORIDA
- (7) ALSO IN SOUTH CAROLINA
- (8) ALSO IN MISSOURI
- (9) ALSO IN IOWA, MINNESOTA AND WISCONSIN
- (10) ALSO IN NEBRASKA
- (11) ALSO IN ILLINOIS
- (12) ALSO IN TEXAS
- (13) ALSO IN ILLINOIS, MINNESOTA AND WISCONSIN
- (14) ALSO IN TENNESSEE
- (15) ALSO IN NEVADA
- (16) ALSO IN VIRGINIA
- (17) ALSO IN NEW MEXICO
- (18) ALSO IN ILLINOIS, IOWA AND WISCONSIN
- (19) ALSO IN IOWA
- (20) ALSO IN SOUTH DAKOTA
- (21) ALSO IN IDAHO
- (22) ALSO IN KENTUCKY
- (23) ALSO IN MARYLAND
- (24) ALSO IN NORTH CAROLINA
- (25) ALSO IN ILLINOIS, IOWA AND MINNESOTA
- (26) ALSO IN WASHINGTON
- (27) ALSO IN MISSISSIPPI
- (28) ALSO IN LOUISIANA
- (29) ALSO IN ILLINOIS AND IOWA
- (30) ALSO IN WEST VIRGINIA AND KENTUCKY
- (31) ALSO IN PENNSYLVANIA AND KENTUCKY
- (32) ALSO IN NEW HAMPSHIRE
- (33) ALSO IN MAINE
- (34) ALSO IN WEST VIRGINIA AND PENNSYLVANIA
- (35) ALSO IN NEW YORK
- (36) ALSO IN NEW JERSEY
- (37) ALSO IN MASSACHUSETTS AND NEW HAMPSHIRE
- (38) ALSO IN VERMONT AND NEW HAMPSHIRE
- (39) ALSO IN VERMONT AND MASSACHUSETTS
- (40) ALSO IN NORTH DAKOTA
- (41) ALSO IN UTAH
- (42) ALSO IN COLORADO
- (43) ALSO IN MINNESOTA

- A - DEPARTMENT OF THE ARMY
- BA - BUREAU OF INDIAN AFFAIRS, DEPARTMENT OF THE INTERIOR
- C - DEPARTMENT OF COMMERCE
- CG - COAST GUARD, DEPARTMENT OF HOMELAND SECURITY
- DOE - DEPARTMENT OF ENERGY (FUNCTIONS FORMERLY UNDER NUCLEAR REGULATORY COMMISSION)
- E - CORPS OF ENGINEERS, DEPARTMENT OF THE ARMY
- F - FOREST SERVICE, DEPARTMENT OF AGRICULTURE
- FA - FEDERAL AVIATION ADMINISTRATION, DEPARTMENT OF TRANSPORTATION
- FSA - FARM SERVICE AGENCY (FORMERLY FARMERS HOME ADMINISTRATION, DEPARTMENT OF AGRICULTURE)
- GS - GEOLOGICAL SURVEY, DEPARTMENT OF THE INTERIOR
- I - OFFICE OF INSULAR AFFAIRS, DEPARTMENT OF THE INTERIOR
- LM - BUREAU OF LAND MANAGEMENT, DEPARTMENT OF THE INTERIOR
- N - DEPARTMENT OF THE NAVY
- NA - NATIONAL AERONAUTICS AND SPACE ADMINISTRATION
- R - BUREAU OF RECLAMATION, DEPARTMENT OF THE INTERIOR
- T - TENNESSEE VALLEY AUTHORITY

(R)\* - COUNTED IN ANOTHER STATE

\*\*\* - SUMMARY BY STATE OF ALL OTHER ACRES, BOTH FEE AND LESS THAN FEE, ACQUIRED FROM THE FSA, NOT REPORTED WITHIN AN EXISTING PROJECT. SUMMARY MAY CONTAIN ONE OR MORE OWNERSHIPS. FSA INTEREST STATE SUMMARY ACRES ARE INCLUDED IN THE TOTAL ACRES FOR EACH STATE BUT ARE NOT COUNTED AS SEPARATE UNITS IN THE NATIONAL WILDLIFE REFUGE STATE TOTALS.

TABLE 4 - WATERFOWL PRODUCTION AREAS

STATE AND UNIT	RESERVED FROM PUBLIC DOMAIN		ACQUIRED BY OTHER FEDERAL AGENCY		DEVISE OR GIFT	PURCHASED		AGREEMENT EASEMENT OR LEASE	TOTAL ACRES
	SOLE OR PRIMARY	SECONDARY	SOLE OR PRIMARY	SECONDARY		ACRES	COST (\$)		
<b>IDAHO</b>									
OXFORD SLOUGH	0.00	0.00	0.00	0.00	0.00	1,878.41	530,000.00	0.00	1,878.41
WMD TOTAL 1	0.00	0.00	0.00	0.00	0.00	1,878.41	530,000.00	0.00	1,878.41
STATE TOTAL 1	0.00	0.00	0.00	0.00	0.00	1,878.41	530,000.00	0.00	1,878.41
<b>IOWA</b>									
IOWA WMD									
BOONE	0.00	0.00	0.00	0.00	0.00	391.33	599,600.00	0.00	391.33
BUENA VISTA	0.00	0.00	0.00	0.00	0.00	69.09	169,000.00	0.00	69.09
CERRO GORDO	0.00	0.00	0.00	0.00	0.00	2,720.25	3,294,677.82	5.70	2,725.95
CLAY	0.00	0.00	0.00	0.00	0.00	867.93	1,146,206.85	0.00	867.93
DICKINSON	0.00	0.00	0.00	0.00	0.65	5,501.10	7,257,777.00	96.00	5,599.75
EMMET	0.00	0.00	0.00	0.00	0.00	1,811.84	2,483,575.00	58.00	1,869.84
GREENE	0.00	0.00	0.00	0.00	0.00	669.05	1,200,700.00	0.00	669.05
GUTHRIE	0.00	0.00	0.00	0.00	0.00	302.53	609,740.00	0.00	302.53
HANCOCK	0.00	0.00	0.00	0.00	0.00	802.70	545,480.26	7.00	809.70
KOSSUTH	0.00	0.00	0.00	0.00	0.00	3,114.86	6,613,646.98	23.00	3,137.86
OSCEOLA	0.00	0.00	0.00	0.00	0.00	0.00	0.00	41.00	41.00
PALO ALTO	0.00	0.00	0.00	0.00	0.00	674.36	961,092.65	282.00	966.36
POCAHONTAS	0.00	0.00	0.00	0.00	0.00	654.16	1,716,400.00	0.00	654.16
POLK	0.00	0.00	0.00	0.00	0.00	110.00	241,500.00	0.00	110.00
SAC	0.00	0.00	0.00	0.00	0.00	629.42	1,209,580.00	0.00	629.42
WINNEBAGO	0.00	0.00	0.00	0.00	0.00	1,023.15	1,138,300.31	105.00	1,128.15
WORTH	0.00	0.00	0.00	0.00	0.00	1,491.84	1,088,329.87	16.00	1,509.84
WRIGHT	0.00	0.00	0.00	0.00	0.00	1,696.65	2,615,725.00	0.00	1,696.65
WMD TOTAL 18	0.00	0.00	0.00	0.00	0.65	22,530.26	32,941,331.74	637.70	23,168.61
STATE TOTAL 18	0.00	0.00	0.00	0.00	0.65	22,530.26	32,941,331.74	637.70	23,168.61
<b>MAINE</b>									
CARLTON POND	0.00	0.00	0.00	0.00	0.00	1,068.21	18,276.08	0.00	1,068.21
WMD TOTAL 1	0.00	0.00	0.00	0.00	0.00	1,068.21	18,276.08	0.00	1,068.21
STATE TOTAL 1	0.00	0.00	0.00	0.00	0.00	1,068.21	18,276.08	0.00	1,068.21
<b>MICHIGAN</b>									
MICHIGAN WMD									
JACKSON	0.00	0.00	0.00	0.00	138.41	160.00	170,000.00	0.00	298.41
VAN BUREN	0.00	0.00	0.00	0.00	0.00	77.08	43,600.00	0.00	77.08
WMD TOTAL 2	0.00	0.00	0.00	0.00	138.41	237.08	213,600.00	0.00	375.49
STATE TOTAL 2	0.00	0.00	0.00	0.00	138.41	237.08	213,600.00	0.00	375.49
<b>MINNESOTA</b>									
BIG STONE WMD									
LINCOLN	0.00	0.00	0.00	0.00	0.00	1,014.01	747,200.00	1,060.82	2,094.83
LYON	0.00	0.00	0.00	0.00	0.00	1,553.56	1,269,720.00	335.80	1,889.36
WMD TOTAL 2	0.00	0.00	0.00	0.00	0.00	2,567.57	2,016,920.00	1,416.62	3,984.19
DETROIT LAKES WMD									
BECKER	0.00	0.00	0.00	0.00	4.33	12,903.70	4,517,570.56	2,531.33	15,439.36
CLAY	0.00	0.00	0.00	0.00	11.17	10,541.45	3,096,045.18	3,477.27	14,029.89
MAHONOMET	0.00	0.00	0.00	0.00	0.00	6,087.33	1,183,598.90	4,784.73	10,872.06



TABLE 4 - WATERFOWL PRODUCTION AREAS

STATE AND UNIT	RESERVED FROM PUBLIC DOMAIN		ACQUIRED BY OTHER FEDERAL AGENCY		DEVISE OR GIFT	PURCHASED		AGREEMENT EASEMENT OR LEASE	TOTAL ACRES
	SOLE OR PRIMARY	SECONDARY	SOLE OR PRIMARY	SECONDARY		ACRES	COST (\$)		
<b>MINNESOTA</b>									
DETROIT LAKES WMD									
NORMAN	0.00	0.00	0.00	0.00	0.00	1,120.00	400,000.00	0.00	1,120.00
POLK	0.00	0.00	0.00	0.00	0.00	12,972.81	2,872,752.86	1,819.80	14,792.61
WMD TOTAL	5	0.00	0.00	0.00	15.50	43,625.29	12,068,927.50	12,613.13	56,253.92
FERGUS FALLS WMD									
DOUGLAS	0.00	0.00	0.00	0.00	0.00	9,955.97	2,740,243.20	6,197.41	16,153.38
GRANT	0.00	0.00	0.00	0.00	0.00	10,217.87	2,969,508.12	3,651.26	13,869.13
OTTER TAIL	0.00	0.00	0.00	0.00	52.19	20,915.28	6,968,592.26	14,728.75	35,696.22
WILKIN	0.00	0.00	0.00	0.00	0.00	2,433.26	900,064.35	309.00	2,742.26
WMD TOTAL	4	0.00	0.00	0.00	52.19	43,522.38	13,578,367.93	24,886.42	68,460.99
LITCHFIELD WMD									
ATHEN	0.00	0.00	0.00	0.00	0.00	69.86	28,000.00	0.00	69.86
KANDIYOHI	0.00	0.00	0.00	0.00	0.00	13,795.28	6,137,318.93	4,308.83	18,104.11
MCLEOD	0.00	0.00	0.00	0.00	0.00	1,224.85	1,737,793.00	797.27	2,022.12
MEEKER	0.00	0.00	0.00	0.00	0.00	4,886.29	4,157,389.10	2,441.37	7,307.66
RENVILLE	0.00	0.00	0.00	0.00	0.00	1,453.03	1,840,340.00	0.00	1,453.03
STEARNS	0.00	0.00	0.00	0.00	0.00	9,133.36	2,926,533.87	1,775.71	10,909.07
TODD	0.00	0.00	0.00	0.00	0.00	802.85	385,672.20	42.58	845.43
WRIGHT	0.00	0.00	0.00	0.00	0.00	2,791.57	4,333,820.90	437.50	3,229.07
WMD TOTAL	8	0.00	0.00	0.00	0.00	34,137.09	21,546,868.00	9,803.26	43,940.35
MINNESOTA VALLEY WMD									
BLUE EARTH	0.00	0.00	0.00	0.00	0.00	1,234.92	1,741,450.00	454.61	1,689.53
CARVER	0.00	0.00	0.00	0.00	0.00	219.00	321,000.00	47.57	266.57
DAKOTA	0.00	0.00	0.00	0.00	0.00	73.90	201,747.00	0.05	73.95
LESUEUR	0.00	0.00	0.00	0.00	0.00	418.99	626,254.50	208.15	628.14
RICE	0.00	0.00	0.00	0.00	0.00	412.10	631,989.35	589.79	1,001.89
SCOTT	0.00	0.00	0.00	0.00	0.00	40.00	109,200.00	164.21	204.21
SIBLEY	0.00	0.00	0.00	0.00	43.48	862.40	1,079,789.73	253.25	1,159.13
STEELE	0.00	0.00	0.00	0.00	16.59	630.11	653,244.00	0.00	646.70
WASECA	0.00	0.00	0.00	0.00	0.00	248.78	408,000.00	0.00	248.78
WMD TOTAL	9	0.00	0.00	0.00	60.07	4,140.20	5,772,684.58	1,718.63	5,918.90
MORRIS WMD									
BIG STONE	0.00	0.00	0.00	0.00	0.00	11,708.96	2,604,645.83	8,296.13	20,007.09
CHIPPEWA	0.00	0.00	0.00	0.00	0.00	244.10	127,050.00	115.10	359.20
LAC QUI PARLE	0.00	0.00	0.00	0.00	0.00	4,087.42	1,084,928.73	1,775.17	5,862.59
POPE	0.00	0.00	0.00	0.00	80.00	12,894.11	2,473,445.07	9,372.43	22,336.54
STEVENS	0.00	0.00	0.00	0.00	0.00	9,587.88	3,479,202.84	1,220.30	10,808.18
SWIFT	0.00	0.00	0.00	0.00	0.00	7,601.12	1,804,930.17	1,986.47	9,587.59
TRAVERSE	0.00	0.00	0.00	0.00	0.00	4,105.55	1,469,588.63	1,443.61	5,549.16
YELLOW MEDICINE	0.00	0.00	0.00	0.00	0.00	959.58	703,683.30	254.69	1,214.27
WMD TOTAL	8	0.00	0.00	0.00	80.00	51,178.72	13,747,474.57	24,465.90	75,724.62
TAMARAC WMD									
CASS	0.00	0.00	0.00	0.00	0.00	0.00	0.00	43.00	43.00
CLEARWATER	0.00	0.00	0.00	0.00	0.00	0.00	0.00	864.00	864.00
WMD TOTAL	2	0.00	0.00	0.00	0.00	0.00	0.00	907.00	907.00
WINDOM WMD									
COTTONWOOD	0.00	0.00	0.00	0.00	0.00	3,096.46	1,625,453.85	192.85	3,289.31
FARBALT	0.00	0.00	0.00	0.00	0.00	830.05	800,991.80	129.37	959.43
FREEBORN	0.00	0.00	0.00	0.00	133.61	1,695.82	2,014,017.25	143.26	1,972.69
JACKSON	0.00	0.00	0.00	0.00	0.00	4,483.47	3,593,810.28	383.09	4,866.56

TABLE 4 - WATERFOWL PRODUCTION AREAS

STATE AND UNIT	RESERVED FROM PUBLIC DOMAIN		ACQUIRED BY OTHER FEDERAL AGENCY		DEVISE OR GIFT	PURCHASED		AGREEMENT EASEMENT OR LEASE	TOTAL ACRES
	SOLE OR PRIMARY	SECONDARY	SOLE OR PRIMARY	SECONDARY		ACRES	COST (\$)		
<b>MINNESOTA</b>									
WINDOM WMD									
MARTIN	0.00	0.00	0.00	0.00	0.00	333.89	645,369.60	271.65	605.54
MURRAY	0.00	0.00	0.00	0.00	0.00	2,221.94	2,691,477.00	21.00	2,242.94
NOBLES	0.00	0.00	0.00	0.00	0.00	521.65	580,802.00	26.00	547.65
ROCK	0.00	0.00	0.00	0.00	0.00	0.00	0.00	11.00	11.00
WATONWAN	0.00	0.00	0.00	0.00	0.00	56.65	31,157.50	168.42	225.07
WMD TOTAL	9	0.00	0.00	0.00	133.61	13,239.94	11,983,079.28	1,346.64	14,720.19
STATE TOTAL	47	0.00	0.00	0.00	341.37	192,411.19	80,714,321.86	77,157.60	269,910.16
<b>MONTANA</b>									
BENTON LAKE WMD									
CASCADE	0.00	0.00	0.00	0.00	0.00	727.46	299,606.00	271.50	998.96
CHOUTEAU	0.00	0.00	0.00	0.00	0.00	2,136.13	538,543.00	781.00	2,917.13
GLACIER	0.00	0.00	0.00	0.00	0.00	94.20	17,896.00	10,243.33	10,337.53
HILL	0.00	0.00	0.00	0.00	378.93	0.00	0.00	918.00	1,296.93
LEWIS AND CLARK	0.00	0.00	0.00	0.00	0.00	0.00	0.00	5,989.95	5,989.95
LIBERTY	0.00	0.00	0.00	0.00	0.00	0.00	0.00	428.00	428.00
PONDERA	0.00	0.00	0.00	0.00	0.00	640.00	90,000.00	8,487.01	9,127.01
POWELL	0.00	0.00	0.00	0.00	1,802.07	2,752.60	1,053,834.00	24,268.32	28,822.99
TETON	0.00	0.00	0.00	0.00	0.00	1,486.05	376,253.00	6,296.37	7,782.42
TOOLE	0.00	0.00	0.00	0.00	0.00	4,610.48	1,003,964.00	12,166.37	16,776.85
WMD TOTAL	10	0.00	0.00	0.00	2,181.00	12,446.92	3,383,098.00	69,849.85	84,477.77
BOWDOIN WMD									
BLAINE	0.00	0.00	0.00	0.00	0.00	2,435.26	167,340.00	10,724.20	13,159.46
PHILLIPS	0.00	0.00	0.00	0.00	51.00	6,877.83	1,371,863.00	30,413.36	37,342.19
VALLEY	0.00	0.00	0.00	0.00	0.00	0.00	0.00	201.00	201.00
WMD TOTAL	3	0.00	0.00	0.00	51.00	9,313.09	1,539,203.00	41,338.56	50,702.65
CHARLES M. RUSSELL WMD									
GOLDEN VALLEY	0.00	0.00	0.00	0.00	0.00	760.27	76,427.00	160.00	920.27
MUSSELSHELL	0.00	0.00	0.00	0.00	0.00	532.45	163,001.00	160.00	692.45
PETROLEUM	0.00	0.00	0.00	0.00	0.00	40.00	23,800.00	0.00	40.00
STILLWATER	0.00	0.00	0.00	0.00	0.00	1,828.10	207,625.00	0.38	1,828.48
YELLOWSTONE	0.00	0.00	0.00	0.00	0.00	486.42	55,600.00	0.00	486.42
WMD TOTAL	5	0.00	0.00	0.00	0.00	3,647.24	526,453.00	320.38	3,967.62
NORTHEAST MONTANA WMD									
DANIELS	0.00	0.00	0.00	0.00	7.85	1,080.58	97,669.00	1,011.32	2,099.75
ROOSEVELT	0.00	0.00	0.00	0.00	0.00	179.20	14,000.00	7,402.42	7,581.62
SHERIDAN	39.10	0.00	0.00	0.00	20.00	10,471.58	1,244,031.08	11,063.16	21,593.84
WMD TOTAL	3	39.10	0.00	0.00	27.85	11,731.36	1,355,700.08	19,476.90	31,275.21
NORTHWEST MONTANA WMD									
FLATHEAD	0.00	0.00	0.00	0.00	807.92	4,410.31	2,246,518.00	0.00	5,218.23
LAKE	0.00	0.00	0.00	0.00	0.00	3,228.36	2,306,855.00	4,335.69	7,564.05
WMD TOTAL	2	0.00	0.00	0.00	807.92	7,638.67	4,553,373.00	4,335.69	12,782.28
STATE TOTAL	23	39.10	0.00	0.00	3,067.77	44,777.28	11,367,827.08	135,321.38	183,205.53
<b>NEBRASKA</b>									
RAINWATER BASIN WMD									
ADAMS	0.00	0.00	0.00	0.00	163.00	231.56	230,000.00	0.00	394.56
CLAY	0.00	0.00	1,052.19	0.00	280.00	5,028.14	2,348,258.85	4.25	6,364.58

TABLE 4 - WATERFOWL PRODUCTION AREAS

STATE AND UNIT		RESERVED FROM PUBLIC DOMAIN		ACQUIRED BY OTHER FEDERAL AGENCY		DEVISE OR GIFT	PURCHASED		AGREEMENT EASEMENT OR LEASE	TOTAL ACRES
		SOLE OR PRIMARY	SECONDARY	SOLE OR PRIMARY	SECONDARY		ACRES	COST (\$)		
NEBRASKA										
RAINWATER BASIN WMD										
FILMORE		0.00	0.00	0.00	0.00	0.00	3,337.60	1,631,453.00	6.80	3,344.20
FRANKLIN		0.00	0.00	0.00	0.00	157.36	1,625.96	402,698.00	0.00	1,783.32
GOSPER		0.00	0.00	0.00	0.00	0.00	1,451.50	233,923.00	0.00	1,451.50
HALL	*	0.00	0.00	320.70	0.00	0.00	328.77	433,000.00	0.00	649.47
HAMILTON	*	0.00	0.00	160.00	0.00	80.00	880.00	1,271,250.00	72.50	1,192.50
KEARNEY	*	0.00	0.00	0.00	0.00	0.00	2,874.43	667,681.00	175.50	3,049.93
PHELPS		0.00	0.00	0.00	0.00	0.00	4,595.14	3,573,111.00	0.00	4,595.14
POLK FSA	**	0.00	0.00	0.00	0.00	0.00	0.00	0.00	140.78	140.78
SALINE FSA	**	0.00	0.00	61.35	0.00	0.00	0.00	0.00	43.00	104.35
SEWARD		0.00	0.00	0.00	0.00	0.00	471.14	308,010.45	0.00	471.14
YORK	*	0.00	0.00	0.00	0.00	0.00	879.20	419,429.00	81.92	961.12
WMD TOTAL	11	0.00	0.00	1,594.24	0.00	680.36	21,703.44	11,509,814.30	524.55	24,502.59
STATE TOTAL	11	0.00	0.00	1,594.24	0.00	680.36	21,703.44	11,509,814.30	524.55	24,502.59
NORTH DAKOTA										
ARROWWOOD WMD										
EDDY	*	29.84	0.00	0.00	0.00	0.00	4,627.21	498,001.00	12,227.13	16,884.18
FOSTER		0.00	0.00	0.00	0.00	0.00	1,487.07	96,568.00	6,828.00	8,315.07
WMD TOTAL	2	29.84	0.00	0.00	0.00	0.00	6,114.28	594,569.00	19,055.13	25,199.25
AUDUBON WMD										
HETTINGER		0.00	0.00	1,202.60	0.00	0.00	0.00	0.00	0.00	1,202.60
MCLEAN		515.00	0.00	7,600.91	0.00	159.00	4,068.29	420,234.00	31,853.14	44,196.34
SHERIDAN	*	229.20	0.00	3,990.65	0.00	334.49	7,603.03	468,427.00	45,426.74	57,644.11
WARD		120.00	0.00	0.00	0.00	0.00	5,868.60	489,211.00	47,943.89	53,932.49
WMD TOTAL	4	864.20	0.00	12,794.16	0.00	493.49	17,599.92	1,377,672.00	125,223.77	156,975.54
CHASE LAKE PRAIRIE PROJECT WMD										
STUTSMAN	*	251.66	0.00	1,562.69	0.00	46.07	26,416.57	1,667,016.00	58,572.02	86,949.01
WELLS	*	0.00	0.00	2,935.40	0.00	0.00	7,661.43	1,188,559.00	13,928.40	24,525.23
WMD TOTAL	2	251.66	0.00	4,498.09	0.00	46.07	34,078.00	2,855,575.00	72,500.42	111,374.24
CROSBY WMD										
BURKE		0.00	0.00	0.00	0.00	0.00	3,544.19	180,068.00	45,148.54	48,690.73
DWIDE		1,244.83	0.00	0.00	0.00	0.00	9,444.62	474,790.00	36,581.95	47,271.40
WILLIAMS	*	300.00	0.00	0.00	0.00	0.00	4,163.17	278,057.00	8,640.00	13,123.17
WMD TOTAL	3	1,564.83	0.00	0.00	0.00	0.00	17,151.98	932,915.00	90,368.49	108,085.30
DEVILS LAKE WMD										
BENSON	*	1,660.85	0.00	232.15	0.00	25.89	7,296.77	607,908.00	41,116.52	50,332.18
CAVALIER	*	0.00	0.00	723.71	0.00	0.00	10,129.12	1,354,471.00	13,910.00	24,762.83
GRAND FORKS		18.30	0.00	0.00	0.00	21.77	6,766.72	1,462,108.85	1,505.90	8,312.69
NELSON	*	0.00	0.00	340.91	0.00	0.00	3,203.23	174,341.00	38,319.70	41,863.84
PEMBINA	*	0.00	0.00	0.00	0.00	0.00	2,258.56	218,677.00	432.90	2,691.46
RAMSEY	*	132.10	0.00	1,119.43	0.00	41.96	8,183.04	1,144,252.00	29,116.00	38,592.53
TOWNER	*	13.50	0.00	829.39	0.00	1,281.05	5,117.02	902,146.00	25,554.37	32,756.33
WALSH	*	5.50	0.00	387.52	0.00	0.00	1,393.19	98,128.00	9,096.81	10,882.82
WMD TOTAL	8	1,830.25	0.00	3,633.11	0.00	1,370.67	44,347.65	5,962,031.85	158,052.00	210,233.68
J. CLARK SALYER WMD										
BOTTINEAU	*	7.40	0.00	210.30	0.00	0.00	2,371.47	200,763.00	30,300.58	32,889.75
MCHENRY	*	993.59	0.00	0.00	0.00	0.00	4,888.80	374,404.50	52,863.27	58,745.66
PIERCE	*	3,276.00	0.00	1,054.56	0.00	12.68	8,406.26	922,055.00	41,799.81	54,545.11



TABLE 4 - WATERFOWL PRODUCTION AREAS

STATE AND UNIT		RESERVED FROM PUBLIC DOMAIN		ACQUIRED BY OTHER FEDERAL AGENCY		DEVISE OR GIFT	PURCHASED		AGREEMENT EASEMENT OR LEASE	TOTAL ACRES
		SOLE OR PRIMARY	SECONDARY	SOLE OR PRIMARY	SECONDARY		ACRES	COST (\$)		
NORTH DAKOTA										
J. CLARK SALYER WMD										
RENVILLE		0.00	0.00	0.00	0.00	0.00	311.09	23,523.00	16,765.60	17,076.69
ROLETTE		195.96	0.00	0.00	0.00	0.00	5,694.03	759,347.00	20,510.01	26,310.00
WMD TOTAL	5	4,382.95	0.00	1,264.86	0.00	12.68	21,671.65	2,280,092.50	162,239.07	189,571.21
KJLM WMD										
DICKEY	*	306.75	0.00	0.00	0.00	0.00	9,735.40	1,150,816.00	42,394.51	52,436.66
LA MOURE	*	0.00	0.00	634.89	0.00	0.00	4,799.96	505,095.00	15,202.70	20,637.55
LOGAN	*	835.00	0.00	160.03	0.00	0.00	11,226.24	1,006,598.00	52,180.96	64,402.23
MCINTOSH	*	297.58	0.00	0.00	0.00	9.60	17,373.48	1,368,865.00	34,657.32	52,337.98
WMD TOTAL	4	1,439.33	0.00	794.92	0.00	9.60	43,135.08	4,031,374.00	144,435.49	189,814.42
LONG LAKE WMD										
BURLEIGH	*	850.10	0.00	794.69	0.00	0.00	9,611.44	1,949,894.00	50,359.97	61,616.20
EMMONS	*	480.00	0.00	0.00	0.00	0.00	3,135.29	174,321.75	11,800.60	15,415.89
KIDDER	*	1,769.79	0.00	0.00	0.00	86.36	5,547.52	438,439.00	89,178.90	96,582.57
WMD TOTAL	3	3,099.89	0.00	794.69	0.00	86.36	18,294.25	2,562,624.75	151,339.47	173,614.66
LOSTWOOD WMD										
MOUNTRAIL	*	467.52	0.00	400.00	0.00	250.00	9,905.10	940,661.00	60,610.78	71,633.40
WMD TOTAL	1	467.52	0.00	400.00	0.00	250.00	9,905.10	940,661.00	60,610.78	71,633.40
TEWAUKON WMD										
RANSOM		0.00	0.00	0.00	0.00	0.00	4,315.02	617,357.00	23,831.48	28,146.50
RICHLAND		0.00	0.00	0.00	0.00	0.00	6,072.25	986,052.00	7,060.12	13,132.37
SARGENT	*	0.00	0.00	405.71	0.00	0.00	3,537.46	305,439.00	21,355.08	25,298.25
WMD TOTAL	3	0.00	0.00	405.71	0.00	0.00	13,924.73	1,908,848.00	52,246.68	66,577.12
VALLEY CITY WMD										
BARNES	*	1.26	0.00	338.63	0.00	15.61	6,661.68	958,087.00	20,388.50	27,405.68
CASS		0.00	0.00	0.00	0.00	0.00	3,439.89	626,344.00	1,759.90	5,199.79
GRIFFS		158.05	0.00	0.00	0.00	0.00	3,069.48	373,960.00	16,778.20	20,005.71
STEELE		0.00	0.00	0.00	0.00	0.00	3,249.25	538,345.00	4,404.30	7,653.55
TRAIL		0.00	0.00	0.00	0.00	0.00	719.25	75,109.00	234.00	963.25
WMD TOTAL	5	159.31	0.00	338.63	0.00	15.61	17,139.53	2,573,875.00	43,564.90	61,217.98
STATE TOTAL	40	14,089.78	0.00	24,924.17	0.00	2,284.48	243,362.17	26,020,438.10	1,080,636.20	1,365,296.80
SOUTH DAKOTA										
HURON WMD										
BEADLE	*	0.00	0.00	240.00	0.00	70.19	7,256.45	1,651,212.69	44,164.99	51,751.63
BUFFALO		0.00	0.00	0.00	0.00	916.52	0.00	0.00	1,343.61	2,260.13
HAND	*	80.00	0.00	0.00	0.00	239.00	3,671.31	580,260.35	62,452.17	66,442.48
HUGHES		0.00	0.00	0.00	0.00	0.00	455.99	82,800.00	3,265.09	3,721.08
HYDE	*	0.00	0.00	0.00	0.00	2,401.36	0.00	0.00	39,755.64	42,157.00
JERAULD	*	40.00	0.00	0.00	0.00	320.00	1,400.40	217,041.00	24,266.65	26,059.05
SANBORN	*	0.00	0.00	0.00	0.00	0.00	93.00	5,250.00	38,896.67	38,991.67
SULLY	*	0.00	0.00	0.00	0.00	0.00	266.48	9,980.00	4,449.51	4,715.99
WMD TOTAL	8	120.00	0.00	240.00	0.00	3,947.07	13,173.63	2,546,557.04	218,618.33	236,099.03
LACREEK WMD										
HAACKON FSA	** *	0.00	0.00	0.00	0.00	0.00	0.00	0.00	1,806.10	1,806.10
JONES FSA	** *	0.00	0.00	0.00	0.00	0.00	0.00	0.00	232.00	232.00
STANLEY FSA	** *	0.00	0.00	0.00	0.00	0.00	0.00	0.00	1,431.40	1,431.40
WMD TOTAL	0	0.00	0.00	0.00	0.00	0.00	0.00	0.00	3,469.50	3,469.50

TABLE 4 - WATERFOWL PRODUCTION AREAS

STATE AND UNIT		RESERVED FROM PUBLIC DOMAIN		ACQUIRED BY OTHER FEDERAL AGENCY		DEVISE OR GIFT	PURCHASED		AGREEMENT EASEMENT OR LEASE	TOTAL ACRES
		SOLE OR PRIMARY	SECONDARY	SOLE OR PRIMARY	SECONDARY		ACRES	COST (\$)		
SOUTH DAKOTA										
LAKE ANDES WMD										
AURORA	*	0.00	0.00	0.00	0.00	0.00	4,716.08	622,316.00	36,058.96	40,775.06
BON HOMME	*	0.00	0.00	0.00	0.00	0.00	1,174.17	323,624.90	252.73	1,426.90
BRULE		0.00	0.00	0.00	0.00	0.00	1,074.13	89,404.00	19,625.69	20,699.82
CHARLES MIX	*	0.00	0.00	0.00	0.00	285.70	4,110.82	1,162,147.00	8,949.37	13,345.89
CLAY	*	0.00	0.00	0.00	0.00	0.00	40.00	8,000.00	59.50	99.50
DAVISON	*	0.00	0.00	0.00	0.00	0.00	229.92	24,540.00	354.10	594.02
DOUGLAS	*	0.00	0.00	0.00	0.00	449.73	3,852.05	647,691.00	4,076.40	8,378.18
HANSON	*	0.00	0.00	0.00	0.00	0.00	1,075.60	281,853.00	2,813.28	3,888.88
HUTCHINSON	*	0.00	0.00	0.00	0.00	0.00	789.51	227,646.25	1,229.50	2,019.01
LINCOLN		0.00	0.00	0.00	0.00	0.00	177.22	38,905.00	300.50	477.72
TRIPP FSA	**	0.00	0.00	0.00	0.00	0.00	0.00	0.00	5.90	5.90
TURNER	*	0.00	0.00	0.00	0.00	0.00	850.09	430,044.90	479.90	1,329.99
UNION		0.00	0.00	0.00	0.00	0.00	96.02	22,331.00	0.00	96.02
YANKTON		0.00	0.00	0.00	0.00	0.00	294.63	128,562.00	488.60	783.23
WMD TOTAL	13	0.00	0.00	0.00	0.00	735.43	18,480.24	4,008,085.05	74,694.45	93,910.12
MADISON WMD										
BROOKINGS	*	0.00	0.00	0.00	0.00	158.25	6,075.80	1,430,276.70	8,622.86	14,856.91
DEUEL	*	0.00	0.00	0.00	0.00	0.00	3,206.87	481,522.00	27,271.23	30,480.10
HAMLIN	*	0.00	0.00	0.00	0.00	0.00	3,400.89	954,563.00	6,319.14	9,720.03
KINGSBURY	*	0.00	0.00	0.00	0.00	0.00	6,924.04	1,838,689.80	26,116.88	33,040.92
LAKE	*	0.00	0.00	0.00	0.00	359.34	5,744.07	1,306,607.75	7,019.22	13,122.63
MCCOOK	*	0.00	0.00	0.00	0.00	0.00	3,362.96	680,845.60	7,151.87	10,514.83
MINER	*	40.00	0.00	0.00	0.00	0.00	1,545.87	153,695.00	25,382.74	26,968.61
MINNEHAHA	*	0.00	0.00	0.00	0.00	0.00	4,499.63	1,100,296.00	1,650.96	6,150.59
MOODY	*	0.00	0.00	0.00	0.00	277.22	2,903.78	927,478.85	2,387.69	5,568.69
WMD TOTAL	9	40.00	0.00	0.00	0.00	794.81	37,665.91	8,873,964.70	111,922.59	150,423.31
SAND LAKE WMD										
BROWN		0.00	0.00	0.00	0.00	482.62	4,094.93	819,223.80	51,688.65	96,267.20
CAMPBELL		240.00	0.00	0.00	0.00	0.00	1,919.71	185,541.00	22,497.15	24,696.86
CORSON FSA	**	0.00	0.00	0.00	0.00	0.00	0.00	0.00	1,105.90	1,105.90
DEWEY FSA	**	0.00	0.00	0.00	0.00	0.00	0.00	0.00	2,361.80	2,361.80
EDMUNDS	*	0.00	0.00	0.00	0.00	160.00	8,965.76	1,717,201.00	123,234.79	132,360.55
FAULK	*	0.00	0.00	0.00	0.00	0.00	2,566.88	480,995.00	133,716.99	136,283.87
MCPHERSON	*	160.45	0.00	0.00	0.00	1,381.23	19,414.42	3,399,600.80	145,649.36	169,605.46
POTTER	*	0.00	0.00	0.00	0.00	0.00	652.63	71,179.00	23,673.83	24,326.46
SPINK	*	520.00	0.00	0.00	0.00	200.00	2,226.43	368,680.00	27,727.15	30,673.58
WALWORTH	*	335.71	0.00	0.00	0.00	0.00	1,524.54	191,800.00	19,402.67	21,262.32
WMD TOTAL	8	1,296.16	0.00	0.00	0.00	2,223.85	41,365.30	7,254,220.60	554,058.69	598,904.00
WAUBAY WMD										
CLARK	*	95.73	0.00	0.00	0.00	0.00	6,033.11	843,303.90	46,707.56	52,806.40
CODINGTON	*	31.23	0.00	0.00	0.00	1,188.42	5,089.31	882,837.70	11,075.65	17,384.61
DAY		208.75	0.00	0.00	0.00	0.00	6,411.50	466,966.00	46,197.94	52,818.19
GRANT		0.00	0.00	0.00	0.00	0.00	5,362.99	1,005,000.00	20,779.42	26,133.41
MARSHALL	*	16.89	0.00	0.00	0.00	471.23	10,218.51	1,951,929.00	57,605.18	68,311.81
ROBERTS	*	0.00	0.00	0.00	0.00	0.00	5,032.73	625,710.80	51,997.34	57,030.07
WMD TOTAL	6	352.60	0.00	0.00	0.00	1,659.65	38,148.15	5,775,747.40	234,354.09	274,514.49
STATE TOTAL	44	1,768.76	0.00	240.00	0.00	9,360.81	148,833.23	28,458,574.79	1,197,117.65	1,357,320.45
WISCONSIN										
LEOPOLD WMD										
ADAMS		0.00	0.00	0.00	0.00	0.00	344.00	172,500.00	0.00	344.00

TABLE 4 - WATERFOWL PRODUCTION AREAS

STATE AND UNIT	RESERVED FROM PUBLIC DOMAIN		ACQUIRED BY OTHER FEDERAL AGENCY		DEVISE OR GIFT	PURCHASED		AGREEMENT EASEMENT OR LEASE	TOTAL ACRES
	SOLE OR PRIMARY	SECONDARY	SOLE OR PRIMARY	SECONDARY		ACRES	COST (\$)		
<b>WISCONSIN</b>									
LEOPOLD WMD									
COLUMBIA	0.00	0.00	0.00	0.00	26.00	3,365.63	3,573,816.45	0.00	3,391.63
DANE	0.00	0.00	0.00	0.00	0.00	1,591.08	2,109,875.65	0.00	1,591.08
DODGE	0.00	0.00	0.00	0.00	0.00	726.97	967,652.33	0.43	727.40
FOND DU LAC	0.00	0.00	0.00	0.00	0.00	949.36	1,106,452.00	0.00	949.36
JEFFERSON	0.00	0.00	0.00	0.00	0.00	249.79	241,239.00	0.00	249.79
MANITOWOC	0.00	0.00	0.00	0.00	0.00	120.00	86,000.00	0.00	120.00
MARQUETTE	0.00	0.00	0.00	0.00	0.00	259.97	119,480.00	0.00	259.97
OZAUKEE	0.00	0.00	0.00	0.00	0.00	536.30	679,413.40	0.00	536.30
ROCK	0.00	0.00	0.00	0.00	0.00	349.32	302,358.71	0.00	349.32
SAUK	0.00	0.00	0.00	0.00	0.00	210.88	538,000.00	0.00	210.88
SHEBOYGAN	0.00	0.00	0.00	0.00	0.00	709.91	1,639,638.94	0.00	709.91
WAUSHARA	0.00	0.00	0.00	0.00	0.00	232.30	243,000.00	0.00	232.30
WINNEBAGO	0.00	0.00	0.00	0.00	0.00	1,918.27	1,331,300.00	0.00	1,918.27
WMD TOTAL 14	0.00	0.00	0.00	0.00	26.00	11,563.78	13,172,726.48	0.43	11,590.21
ST. CROIX WMD									
DUNN	0.00	0.00	0.00	0.00	0.00	621.98	698,200.00	0.00	621.98
POLK	0.00	0.00	0.00	0.00	0.00	1,045.07	509,094.00	0.00	1,045.07
ST. CROIX	0.00	0.00	0.00	0.00	0.00	5,444.87	7,196,004.96	1.64	5,446.51
WMD TOTAL 3	0.00	0.00	0.00	0.00	0.00	7,111.72	8,403,298.96	1.64	7,113.36
STATE TOTAL 17	0.00	0.00	0.00	0.00	26.00	18,675.50	21,576,025.04	2.07	18,703.57
GRAND TOTAL 204	15,897.64	0.00	26,758.41	0.00	15,899.85	695,476.77	213,340,208.99	2,491,397.15	3,245,429.82

\* - COUNTY WHERE WPA PROGRAM CURRENTLY EXISTS AND NEW FSA INTERESTS ARE ACQUIRED.

\*\* - SUMMARY BY COUNTY OF ALL OTHER ACRES, BOTH FEE AND LESS THAN FEE, ACQUIRED FROM THE FSA, NOT REPORTED WITHIN AN EXISTING PROJECT. SUMMARY MAY CONTAIN ONE OR MORE OWNERSHIPS. FSA COUNTY SUMMARY ACRES ARE INCLUDED IN THE TOTAL ACRES FOR EACH STATE BUT ARE NOT SEPARATE UNITS IN THE WATERFOWL PRODUCTION AREA STATE TOTALS.

WMD - WETLANDS MANAGEMENT DISTRICT

FSA - FARM SERVICE AGENCY (FORMERLY FARMERS HOME ADMINISTRATION, DEPARTMENT OF AGRICULTURE)



TABLE 5 - COORDINATION AREAS

STATE AND UNIT	RESERVED FROM PUBLIC DOMAIN		ACQUIRED BY OTHER FEDERAL AGENCY		DEVISE OR GIFT	PURCHASED		AGREEMENT EASEMENT OR LEASE	TOTAL ACRES
	SOLE OR PRIMARY	SECONDARY	SOLE OR PRIMARY	SECONDARY		ACRES	COST (\$)		
<b>ARIZONA</b>									
GILA RIVER	6,896.14	0.00	0.00	0.00	0.00	0.00	0.00	0.00	6,896.14
STATE TOTAL 1	6,896.14	0.00	0.00	0.00	0.00	0.00	0.00	0.00	6,896.14
<b>CALIFORNIA</b>									
HONEY LAKE	1,050.29	0.00	0.00	0.00	0.00	0.00	0.00	0.00	1,050.29
TOPAZ LAKE	200.00	0.00	0.00	0.00	0.00	0.00	0.00	0.00	200.00
STATE TOTAL 2	1,250.29	0.00	0.00	0.00	0.00	0.00	0.00	0.00	1,250.29
<b>COLORADO</b>									
HOT SULPHUR	1,115.00	0.00	0.00	0.00	0.00	0.00	0.00	0.00	1,115.00
MACK MESA	37.53	0.00	0.00	0.00	0.00	0.00	0.00	0.00	37.53
STATE TOTAL 2	1,152.53	0.00	0.00	0.00	0.00	0.00	0.00	0.00	1,152.53
<b>IDAHO</b>									
C. J. STRIKE	1,544.90	0.00	0.00	0.00	0.00	0.00	0.00	0.00	1,544.90
CAREY LAKE	320.00	0.00	0.00	0.00	0.00	0.00	0.00	0.00	320.00
HAGERMAN	0.00	0.00	0.00	0.00	0.00	219.78	13,070.00	0.00	219.78
NORTH LAKE	2,705.32	0.00	0.00	0.00	0.00	0.00	0.00	0.00	2,705.32
SAND CREEK	1,000.00	0.00	0.00	0.00	0.00	0.00	0.00	0.00	1,000.00
STATE TOTAL 5	5,570.22	0.00	0.00	0.00	0.00	219.78	13,070.00	0.00	5,790.00
<b>ILLINOIS</b>									
MISSISSIPPI RIVER	0.00	0.00	0.00	26,626.00	0.00	0.00	0.00	0.00	26,626.00
STATE TOTAL 1	0.00	0.00	0.00	26,626.00	0.00	0.00	0.00	0.00	26,626.00
<b>IOWA</b>									
GREEN ISLAND	0.00	0.00	0.00	2,571.00	0.00	82.00	410.00	0.00	2,653.00
LAKE COESSA	0.00	0.00	0.00	3,134.00	0.00	0.00	0.00	0.00	3,134.00
PRINCETON	0.00	0.00	0.00	794.00	0.00	0.00	0.00	0.00	794.00
STATE TOTAL 3	0.00	0.00	0.00	6,499.00	0.00	82.00	410.00	0.00	6,581.00
<b>MINNESOTA</b>									
BELTRAMI	0.00	0.00	81,651.38	0.00	0.00	0.00	0.00	0.00	81,651.38
PIPESTONE	0.00	0.00	117.72	0.00	0.00	0.00	0.00	0.00	117.72
STATE TOTAL 2	0.00	0.00	81,769.10	0.00	0.00	0.00	0.00	0.00	81,769.10
<b>MISSOURI</b>									
CLARKSVILLE	0.00	0.00	0.00	282.00	0.00	0.00	0.00	0.00	282.00
ELSBERRY	0.00	0.00	0.00	1,286.00	0.00	0.00	0.00	0.00	1,286.00
MISSISSIPPI RIVER	0.00	0.00	0.00	10,265.00	0.00	0.00	0.00	0.00	10,265.00
WEST QUINCY	0.00	0.00	0.00	242.00	0.00	0.00	0.00	0.00	242.00
STATE TOTAL 4	0.00	0.00	0.00	12,075.00	0.00	0.00	0.00	0.00	12,075.00
<b>MONTANA</b>									
BULL MOUNTAIN	1,599.32	0.00	0.00	0.00	0.00	0.00	0.00	0.00	1,599.32
DOOSON	120.00	0.00	0.00	0.00	0.00	0.00	0.00	0.00	120.00
FOX LAKE	160.00	0.00	0.00	0.00	0.00	0.00	0.00	0.00	160.00
FREEZEOUT LAKE	434.80	0.00	0.00	0.00	0.00	0.00	0.00	0.00	434.80
JUDITH RIVER	234.49	0.00	0.00	0.00	0.00	0.00	0.00	0.00	234.49
SUN RIVER	4,144.83	0.00	0.00	0.00	0.00	0.00	0.00	0.00	4,144.83
STATE TOTAL 6	6,693.44	0.00	0.00	0.00	0.00	0.00	0.00	0.00	6,693.44
<b>NEVADA</b>									
STILLWATER	0.00	0.00	0.00	0.00	0.00	0.00	0.00	63,544.00	63,544.00
STATE TOTAL 1	0.00	0.00	0.00	0.00	0.00	0.00	0.00	63,544.00	63,544.00

TABLE 5 - COORDINATION AREAS

STATE AND UNIT	RESERVED FROM PUBLIC DOMAIN		ACQUIRED BY OTHER FEDERAL AGENCY		DEVISE OR GIFT	PURCHASED		AGREEMENT EASEMENT OR LEASE	TOTAL ACRES
	SOLE OR PRIMARY	SECONDARY	SOLE OR PRIMARY	SECONDARY		ACRES	COST (\$)		
<b>NEW YORK</b>									
LIDO BEACH	0.00	0.00	22.42	0.00	0.00	0.00	0.00	0.00	22.42
STATE TOTAL 1	0.00	0.00	22.42	0.00	0.00	0.00	0.00	0.00	22.42
<b>NORTH DAKOTA</b>									
LAKE WASHINGTON	3.68	0.00	0.00	0.00	0.00	0.00	0.00	0.00	3.68
STATE TOTAL 1	3.68	0.00	0.00	0.00	0.00	0.00	0.00	0.00	3.68
<b>OREGON</b>									
GOVERNMENT ISLAND	1.79	0.00	0.00	0.00	0.00	0.00	0.00	0.00	1.79
OCHOCO RESERVOIR	40.00	0.00	0.00	0.00	0.00	0.00	0.00	0.00	40.00
SUMMER LAKE	7,127.85	0.00	0.00	0.00	0.00	0.00	0.00	0.00	7,127.85
STATE TOTAL 3	7,169.44	0.00	0.00	0.00	0.00	0.00	0.00	0.00	7,169.44
<b>UTAH</b>									
DESERT LAKES	880.00	0.00	1,741.23	0.00	0.00	0.00	0.00	0.00	2,621.23
ROCK ISLAND	1.74	0.00	0.00	0.00	0.00	0.00	0.00	0.00	1.74
TOPAZ LAKE	3,662.13	0.00	480.00	0.00	0.00	0.00	0.00	0.00	4,142.13
STATE TOTAL 3	4,543.87	0.00	2,221.23	0.00	0.00	0.00	0.00	0.00	6,765.10
<b>WASHINGTON</b>									
COLOCKUM	4,957.23	0.00	0.00	0.00	0.00	0.00	0.00	0.00	4,957.23
LENORE	5,787.00	0.00	0.00	0.00	0.00	0.00	0.00	0.00	5,787.00
MARROWSTONE	96.25	0.00	0.00	0.00	0.00	0.00	0.00	0.00	96.25
METHOW	3,037.97	0.00	0.00	0.00	0.00	0.00	0.00	0.00	3,037.97
PHALON LAKE	9.70	0.00	0.00	0.00	0.00	0.00	0.00	0.00	9.70
SHERMAN CREEK	560.00	0.00	0.00	0.00	0.00	0.00	0.00	0.00	560.00
SINLAHEKN	2,833.83	0.00	0.00	0.00	0.00	0.00	0.00	0.00	2,833.83
SUNNYSIDE	320.00	0.00	0.00	0.00	0.00	0.00	0.00	0.00	320.00
STATE TOTAL 8	17,521.98	0.00	0.00	0.00	0.00	0.00	0.00	0.00	17,521.98
<b>WISCONSIN</b>									
NECEDAH	33.18	0.00	55,260.72	0.00	0.00	379.35	0.00	0.00	55,673.25
STATE TOTAL 1	33.18	0.00	55,260.72	0.00	0.00	379.35	0.00	0.00	55,673.25
<b>WYOMING</b>									
EAST FORK	3,432.04	0.00	0.00	0.00	0.00	0.00	0.00	0.00	3,432.04
GREYS RIVER	927.31	0.00	0.00	0.00	0.00	0.00	0.00	0.00	927.31
OCEAN LAKE	0.00	0.00	0.00 R	10,539.14	0.00	0.00	0.00	0.00	10,539.14
SHERIDAN	960.00	0.00	0.00	0.00	0.00	0.00	0.00	0.00	960.00
SYBILLE	681.44	0.00	0.00	0.00	0.00	0.00	0.00	0.00	681.44
TONGUE RIVER	551.05	0.00	0.00	0.00	0.00	0.00	0.00	0.00	551.05
STATE TOTAL 6	5,751.84	0.00	0.00	10,539.14	0.00	0.00	0.00	0.00	16,290.98
<b>GRAND TOTAL 50</b>	<b>56,566.61</b>	<b>0.00</b>	<b>139,273.47</b>	<b>55,739.14</b>	<b>0.00</b>	<b>681.13</b>	<b>13,480.00</b>	<b>63,544.00</b>	<b>315,824.35</b>

E - CORPS OF ENGINEERS - DEPARTMENT OF THE ARMY  
R - BUREAU OF RECLAMATION - DEPARTMENT OF THE INTERIOR

TABLE 6 - ADMINISTRATIVE SITES

STATE AND UNIT	RESERVED FROM PUBLIC DOMAIN		ACQUIRED BY OTHER FEDERAL AGENCY		DEVISE OR GIFT	PURCHASED		AGREEMENT EASEMENT OR LEASE	TOTAL ACRES	
	SOLE OR PRIMARY	SECONDARY	SOLE OR PRIMARY	SECONDARY		ACRES	COST (\$)			
ALASKA										
BETHEL	5.08	0.00	0.00	0.00	0.00	2.08	63,600.00	0.00	7.16	
BETTLES	0.00	0.00	0.00	0.00	0.00	0.00	0.00	2.25	2.25	
COLD BAY HANGAR	0.00	0.00	0.00	0.00	0.00	0.00	0.00	0.39	0.39	
DILLINGHAM	0.00	0.00	0.00	0.00	0.00	13.73	499,900.00	0.00	13.73	
EMMONAK	0.00	0.00	0.00	0.00	0.00	0.00	0.00	0.17	0.17	
FAIRBANKS HANGAR	0.00	0.00	0.00	0.00	0.00	0.00	0.00	2.04	2.04	
FAIRBANKS OFFICE WILDLIFE	0.00	0.00	1.89	0.00	0.00	0.26	2,024.05	0.00	2.15	
FORT YUKON	0.52	0.00	0.00	0.00	0.00	0.00	0.00	0.19	0.71	
GALENA	0.44	0.00	0.00	0.00	0.00	2.99	90,100.00	0.77	4.20	
HOMER	0.00	0.00	0.00	0.00	0.75	59.01	1,009,000.00	0.00	59.76	
JUNEAU DOCK	0.00	0.00	0.00	0.00	0.00	0.00	0.00	0.67	0.67	
JUNEAU HANGAR	0.00	0.00	0.00	0.00	0.00	0.00	0.00	1.06	1.06	
KAKTOVIK	0.00	0.00	0.00	0.00	0.00	0.00	0.00	0.46	0.46	
KENAI	0.00	0.00	0.00	0.00	0.00	17.68	49,500.00	0.01	17.69	
KETCHIKAN	0.00	0.00	0.00	0.00	0.00	0.00	0.00	0.31	0.31	
KING SALMON	6.29	0.00	0.00	0.00	0.00	5.42	64,800.00	0.34	12.05	
KODIAK	2.04	0.00	0.00	2.39	0.00	0.40	715,000.00	0.00	4.83	
KODIAK FLOAT PLANE	0.00	0.00	0.00	0.00	0.00	0.00	0.00	0.06	0.06	
KODIAK OFFICE	0.00	CG	36.00	0.00	0.00	0.00	0.00	0.00	36.00	
KOTZEBUE	0.00	0.00	0.00	0.00	0.00	0.50	209,500.00	0.23	0.73	
KUSTATAN RIVER	0.00	0.00	0.00	0.00	0.00	0.00	0.00	7.00	7.00	
LAKE HOOD SEAPLANE BASE	14.90	0.00	0.00	0.00	0.00	0.00	0.00	2.26	17.16	
MCGRATH	0.00	0.00	0.00	0.00	0.00	2.44	51,000.00	0.00	2.44	
MCLEES LAKE	0.00	0.00	0.00	0.00	0.00	0.00	0.00	0.01	0.01	
MORTENSENS CREEK	0.00	0.00	0.00	0.00	0.00	0.00	0.00	1.50	1.50	
PILOT POINT	1.00	0.00	0.00	0.00	0.00	0.00	0.00	0.00	1.00	
SAINT GEORGE	0.00	0.00	0.00	0.00	0.00	0.00	0.00	1.00	1.00	
SAINT PAUL	0.00	0.00	0.00	0.00	0.00	0.00	0.00	1.11	1.11	
SOLDOTNA AIRPORT	0.00	0.00	0.00	0.00	0.00	0.00	0.00	3.92	3.92	
TOK	0.00	0.00	2.00	0.00	0.00	17.88	45,000.00	0.00	19.88	
WHITEFISH LAKE	0.00	0.00	0.00	0.00	0.00	0.00	0.00	0.50	0.50	
STATE TOTAL	31	30.27	36.00	3.89	2.39	0.75	122.39	2,759,424.05	26.25	221.94
ARIZONA										
CABEZA PRIETA	10.00	0.00	0.00	0.00	0.00	0.44	25,300.00	0.00	10.44	
KOFA	0.00	0.00	0.00	0.00	0.00	1.00	0.00	0.00	1.00	
STATE TOTAL	2	10.00	0.00	0.00	0.00	1.44	25,300.00	0.00	11.44	
COLORADO										
NAT'L BLACK-FOOTED FERRET	0.00	0.00	0.00	0.00	0.00	40.05	32,000.00	3.89	43.94	
STATE TOTAL	1	0.00	0.00	0.00	0.00	40.05	32,000.00	3.89	43.94	
HAWAII										
HAWAII	0.00	0.00	0.23	0.00	0.00	0.00	0.00	0.00	0.23	
MAKENA BEACH	0.00	0.00	0.00	0.00	0.00	0.00	0.00	0.50	0.50	
OLINDA	0.00	0.00	4.20	0.00	0.00	0.00	0.00	0.00	4.20	
STATE TOTAL	3	0.00	0.00	4.43	0.00	0.00	0.00	0.50	4.93	

TABLE 6 - ADMINISTRATIVE SITES

STATE AND UNIT	RESERVED FROM PUBLIC DOMAIN		ACQUIRED BY OTHER FEDERAL AGENCY		DEVISE OR GIFT	PURCHASED		AGREEMENT EASEMENT OR LEASE	TOTAL ACRES
	SOLE OR PRIMARY	SECONDARY	SOLE OR PRIMARY	SECONDARY		ACRES	COST (\$)		
IOWA									
MCGREGOR	0.00	0.00	0.00	0.00	0.00	4.33	155,000.00	0.00	4.33
STATE TOTAL 1	0.00	0.00	0.00	0.00	0.00	4.33	155,000.00	0.00	4.33
KANSAS									
GREAT PLAINS NATURE CTR	0.00	0.00	0.00	0.00	0.00	8.33	400,000.00	6.22	14.55
STATE TOTAL 1	0.00	0.00	0.00	0.00	0.00	8.33	400,000.00	6.22	14.55
MICHIGAN									
LAMPREY EEL	0.00	0.00	0.00	0.00	0.00	0.00	0.00	1.00	1.00
STATE TOTAL 1	0.00	0.00	0.00	0.00	0.00	0.00	0.00	1.00	1.00
NEW MEXICO									
SAN ANDRES	0.00	0.00	0.00	0.00	0.00	2.16	14,000.00	0.00	2.16
STATE TOTAL 1	0.00	0.00	0.00	0.00	0.00	2.16	14,000.00	0.00	2.16
OREGON									
CLARK R. BAYN (A)	0.00	0.00	0.00	0.00	0.00	0.00	0.00	4.02	4.02
KLAMATH	10.04	0.00	0.00	0.00	0.00	0.00	0.00	0.00	10.04
LAKEVIEW	0.00	0.00	0.25	0.00	0.00	0.00	0.00	0.00	0.25
STATE TOTAL 3	10.04	0.00	0.25	0.00	0.00	0.00	0.00	4.02	14.31
WASHINGTON									
MOSES LAKE	0.00	0.00	0.83	0.00	0.00	0.00	0.00	0.00	0.83
STATE TOTAL 1	0.00	0.00	0.83	0.00	0.00	0.00	0.00	0.00	0.83
WEST VIRGINIA									
NCTC/TRAINING CENTER	0.00	0.00	0.00	0.00	0.00	860.02	7,949,045.00	0.00	860.02
STATE TOTAL 1	0.00	0.00	0.00	0.00	0.00	860.02	7,949,045.00	0.00	860.02
GRAND TOTAL 46	50.31	36.00	9.40	2.39	0.75	1,038.72	11,334,789.05	41.88	1,179.45

(A) - FISH AND WILDLIFE FORENSICS LAB  
 CG - COAST GUARD, DEPARTMENT OF HOMELAND SECURITY  
 \* - NOT COUNTED



TABLE 7 - NATIONAL FISH HATCHERIES

STATE AND UNIT	RESERVED FROM PUBLIC DOMAIN		ACQUIRED BY OTHER FEDERAL AGENCY		DEVISE OR GIFT	PURCHASED		AGREEMENT EASEMENT OR LEASE	TOTAL ACRES
	SOLE OR PRIMARY	SECONDARY	SOLE OR PRIMARY	SECONDARY		ACRES	COST (\$)		
<b>ARIZONA</b>									
ALCHESAY	0.00	0.00	0.00	0.00	0.00	0.00	0.00	20.83	20.83
WILLIAMS CREEK	0.00	0.00	0.00	0.00	0.00	0.00	0.00	91.89	91.89
WILLOW BEACH	0.00	R 47.81	0.00	0.00	0.00	0.00	0.00	0.00	47.81
STATE TOTAL	3	0.00	47.81	0.00	0.00	0.00	0.00	112.72	160.53
<b>ARKANSAS</b>									
GREYS FERRY	0.00	0.00	0.00	E 31.87	0.00	0.00	0.00	0.00	31.87
MAMMOTH SPRING	0.00	0.00	0.00	0.00	0.00	36.84	55,925.00	0.00	36.84
NORFOLK	0.00	0.00	0.00	E 46.00	0.00	0.00	0.00	0.00	46.00
STATE TOTAL	3	0.00	0.00	77.87	0.00	36.84	55,925.00	0.00	114.81
<b>CALIFORNIA</b>									
COLEMAN	0.00	0.00	55.28	0.00	0.00	22.52	153,221.00	62.97	140.77
LIVINGSTON STONE	0.00	0.00	0.00	0.00	0.00	0.00	0.00	0.40	0.40
TEHAMA-COLUSA (D) *	0.00	0.00	0.00	R 350.00	0.00	0.00	0.00	0.00	350.00
STATE TOTAL	2	0.00	55.28	350.00	0.00	22.52	153,221.00	63.37	491.17
<b>COLORADO</b>									
HOTCHKISS	10.00	0.00	0.00	0.00	0.00	129.17	244,776.00	2.54	141.71
LEADVILLE	2,996.34	0.00	0.00	0.00	0.00	98.79	14,400.00	0.75	3,095.88
STATE TOTAL	2	2,976.34	0.00	0.00	0.00	227.96	259,176.00	3.29	3,237.59
<b>FLORIDA</b>									
WELAKA	0.00	0.00	385.04	0.00	0.00	0.00	0.00	0.00	385.04
STATE TOTAL	1	0.00	385.04	0.00	0.00	0.00	0.00	0.00	385.04
<b>GEORGIA</b>									
BO GRIN (A) *	0.00	0.00	0.00	0.00	127.01	0.00	0.00	0.00	127.01
CHATTAHOOCHEE FOREST	0.00	0.00	0.00	F 44.80	0.00	0.00	0.00	0.00	44.80
WARM SPRINGS (H) *	0.00	0.00	0.00	0.00	18.97	30.45	110,916.00	0.00	58.42
STATE TOTAL	2	0.00	0.00	44.80	145.98	30.45	110,916.00	0.00	230.23
<b>IDaho</b>									
CLEARWATER (A) *	0.00	0.00	17.62	0.00	0.00	0.00	0.00	1.33	18.95
DWORSHAK	0.00	0.00	0.00	E 23.54	0.00	0.00	0.00	0.00	23.54
EAGLE FISH (B) *	0.00	0.00	1.21	0.00	0.00	0.00	0.00	0.18	1.39
HAGERMAN	0.00	0.00	0.00	0.00	0.00	75.79	4,566.22	0.00	75.79
KOOSKA	125.20	0.00	0.00	0.00	0.00	3.25	1.00	8.99	137.44
MAGIC VALLEY (A) *	0.00	0.00	25.46	0.00	0.00	0.00	0.00	16.98	42.44
MCCALL (A) *	0.00	0.00	10.91	0.00	0.00	0.00	0.00	19.05	29.96
SAWTOOTH (A) *	0.00	0.00	71.86	0.00	0.00	0.00	0.00	11.63	83.29
STATE TOTAL	3	125.20	126.86	23.54	0.00	82.04	4,567.22	58.16	415.80
<b>KENTUCKY</b>									
WOLF CREEK	0.00	0.00	0.00	E 20.47	0.00	0.00	0.00	0.00	20.47
STATE TOTAL	1	0.00	0.00	20.47	0.00	0.00	0.00	0.00	20.47
<b>LOUISIANA</b>									
HATCHITOCHES	0.00	0.00	0.00	0.00	0.00	96.99	3,954.95	0.00	96.99
STATE TOTAL	1	0.00	0.00	0.00	0.00	96.99	3,954.95	0.00	96.99
<b>MAINE</b>									
CRAIG BROOK	0.00	0.00	0.00	0.00	0.00	134.65	2,000.00	0.00	134.65
GREEN LAKE	0.00	0.00	0.00	0.00	0.00	128.86	32,000.00	1.00	129.86
STATE TOTAL	2	0.00	0.00	0.00	0.00	263.51	34,000.00	1.00	264.51
<b>MASSACHUSETTS</b>									
BERKSHIRE (A) *	0.00	0.00	0.00	0.00	136.90	0.00	2,500.00	0.00	136.90
NORTH ATTLEBORO	0.00	0.00	0.00	0.00	228.48	0.06	1,500.00	0.00	228.54
RICHARD CRONIN	0.00	0.00	0.00	0.00	58.89	0.00	0.00	0.00	58.89

TABLE 7 - NATIONAL FISH HATCHERIES

STATE AND UNIT	RESERVED FROM PUBLIC DOMAIN		ACQUIRED BY OTHER FEDERAL AGENCY		DEVISE OR GIFT	PURCHASED		AGREEMENT EASEMENT OR LEASE	TOTAL ACRES
	SOLE OR PRIMARY	SECONDARY	SOLE OR PRIMARY	SECONDARY		ACRES	COST (\$)		
<b>MASSACHUSETTS</b>									
STATE TOTAL 2	0.00	0.00	0.00	0.00	425.07	0.06	4,000.00	0.00	425.13
<b>MICHIGAN</b>									
JORDAN RIVER	0.00	0.00	0.00	0.00	116.94	0.00	0.00	0.00	116.94
PENDILLS CREEK	0.00	0.00	0.00	F 1,946.65	0.00	84.81	4,000.00	0.00	1,731.46
SULLIVAN CREEK	0.00	0.00	0.00	F 6.67	0.00	0.00	0.00	0.00	6.67
STATE TOTAL 3	0.00	0.00	0.00	1,953.32	116.94	84.81	4,000.00	0.00	1,854.37
<b>MISSISSIPPI</b>									
MERIDIAN (A) *	0.00	0.00	0.00	0.00	105.86	0.00	0.00	0.00	105.86
PRIVATE JOHN ALLEN	0.00	0.00	0.00	0.00	0.00	30.50	5,665.00	0.00	30.50
STATE TOTAL 1	0.00	0.00	0.00	0.00	105.86	30.50	5,665.00	0.00	136.36
<b>MISSOURI</b>									
NEOGHO	0.00	0.00	0.00	0.00	0.30	261.33	46,027.37	11.50	273.13
STATE TOTAL 1	0.00	0.00	0.00	0.00	0.30	261.33	46,027.37	11.50	273.13
<b>MONTANA</b>									
BOZEMAN (F) *	0.00	0.00	0.00	0.00	42.79	130.30	4,565.00	0.28	173.37
CRESTON	0.00	0.00	73.56	0.00	0.00	0.00	0.00	0.00	73.56
ENNIS	0.00	0.00	0.00	0.00	0.00	160.00	4,000.00	9.32	169.32
STATE TOTAL 2	0.00	0.00	73.56	0.00	42.79	290.30	8,565.00	9.60	416.25
<b>NEVADA</b>									
ARMAGOSA PUFFISH (D) *	0.00	LM 159.28	0.00	0.00	0.00	0.00	0.00	0.00	159.28
LAHONTAN	0.00	0.00	0.00	0.00	0.00	24.84	12,200.00	11.06	35.90
MARBLE BLUFF (D) *	0.00	0.00	0.00	R 623.20	0.00	0.00	0.00	0.00	623.20
STATE TOTAL 1	0.00	159.28	0.00	623.20	0.00	24.84	12,200.00	11.06	818.38
<b>NEW HAMPSHIRE</b>									
MERRIMACK RIVER (D) *	0.00	0.00	0.00	0.00	0.00	8.00	24,000.00	0.00	8.00
NASHUA	0.00	0.00	0.00	0.00	0.00	39.40	4,000.00	0.00	39.40
STATE TOTAL 1	0.00	0.00	0.00	0.00	0.00	47.40	28,000.00	0.00	47.40
<b>NEW MEXICO</b>									
DEXTER (G)	0.00	0.00	0.00	0.00	0.00	640.93	3,266.90	0.00	640.93
MORA (G)	0.00	0.00	0.00	0.00	0.00	116.79	241,000.00	2.00	118.79
STATE TOTAL 2	0.00	0.00	0.00	0.00	0.00	757.72	244,266.90	2.00	759.72
<b>NORTH CAROLINA</b>									
EDENTON	0.00	0.00	0.00	0.00	0.00	63.59	30,000.00	0.00	63.59
MCKINNEY LAKE (A) *	0.00	0.00	408.07	0.00	0.00	14.20	72,000.00	0.00	422.27
STATE TOTAL 1	0.00	0.00	408.07	0.00	0.00	77.79	102,000.00	0.00	485.86
<b>NORTH DAKOTA</b>									
BALD HILL DAM (D) *	0.00	0.00	0.00	E 37.10	0.00	0.00	0.00	0.00	37.10
GARRISON DAM	0.00	0.00	0.00	E 186.40	0.00	0.00	0.00	0.00	186.40
VALLEY CITY	0.00	0.00	0.00	0.00	71.49	0.00	0.00	0.93	72.42
STATE TOTAL 2	0.00	0.00	0.00	223.50	71.49	0.00	0.00	0.93	295.92
<b>OKLAHOMA</b>									
TISHOMINGO	0.00	0.00	0.00	0.00	0.00	230.95	99,137.00	3,428.55	3,659.50
STATE TOTAL 1	0.00	0.00	0.00	0.00	0.00	230.95	99,137.00	3,428.55	3,659.50
<b>OREGON</b>									
EAGLE CREEK	40.00	LM 560.00	0.00	0.00	0.00	126.37	17,000.00	5.40	731.77
BIRCH SATellites (A) *	0.00	0.00	16.14	0.00	0.00	0.00	0.00	1.27	19.41
LOOKINGGLASS (A) *	0.00	0.00	13.49	0.00	0.00	0.00	0.00	0.00	13.49
WARM SPRINGS	0.00	0.00	0.00	0.00	0.00	0.00	0.00	84.79	84.79
STATE TOTAL 2	40.00	560.00	31.63	0.00	0.00	126.37	17,000.00	91.46	849.46

TABLE 7 - NATIONAL FISH HATCHERIES

STATE AND UNIT	RESERVED FROM PUBLIC DOMAIN		ACQUIRED BY OTHER FEDERAL AGENCY		DEVISE OR GIFT	PURCHASED		AGREEMENT EASEMENT OR LEASE	TOTAL ACRES
	SOLE OR PRIMARY	SECONDARY	SOLE OR PRIMARY	SECONDARY		ACRES	COST (\$)		
PENNSYLVANIA									
ALLEGHENY	0.00	0.00	0.00	E 45.04	0.00	0.00	0.00	0.00	45.04
LAMAR (H)	0.00	0.00	0.00	0.00	0.00	177.21	30,557.31	0.00	177.21
STATE TOTAL 2	0.00	0.00	0.00	45.04	0.00	177.21	30,557.31	0.00	222.25
SOUTH CAROLINA									
BEARS BLUFF	0.00	0.00	30.40	0.00	0.00	0.00	0.00	0.00	30.40
ORANGEBURG	0.00	0.00	0.00	0.00	0.00	50.65	6,578.40	0.00	50.65
ORANGEBURG COUNTY (D) *	0.00	0.00	0.00	0.00	134.01	46.65	7,500.00	0.00	180.66
STATE TOTAL 2	0.00	0.00	30.40	0.00	134.01	97.30	14,078.40	0.00	261.71
SOUTH DAKOTA									
D.C. BOOTH (E) *	0.00	0.00	0.00	0.00	0.00	10.67	4,100.00	0.12	10.79
GAVINS POINT	0.00	0.00	0.00	E 581.00	0.00	0.00	0.00	0.00	581.00
STATE TOTAL 1	0.00	0.00	0.00	581.00	0.00	10.67	4,100.00	0.12	591.79
TENNESSEE									
DALE HOLLOW	0.00	0.00	0.00	E 40.26	0.00	0.00	0.00	0.00	40.26
ERWIN	0.00	0.00	0.00	0.00	0.00	32.25	2,693.34	0.00	32.25
STATE TOTAL 2	0.00	0.00	0.00	40.26	0.00	32.25	2,693.34	0.00	72.51
TEXAS									
INKS DAM	0.00	0.00	0.00	0.00	64.70	0.00	0.00	69.20	173.90
SAN MARCOS (G)	0.00	0.00	0.00	0.00	115.78	0.00	0.00	2.79	118.57
UVALDE	0.00	0.00	0.00	0.00	100.00	0.00	0.00	1.06	101.06
STATE TOTAL 3	0.00	0.00	0.00	0.00	300.48	0.00	0.00	93.05	303.53
UTAH									
JONES HOLE	465.55	0.00	0.00	0.00	0.00	0.00	0.00	66.30	531.85
CURAY (3)	0.00	0.00	0.00	0.00	0.00	0.00	0.00	0.00	0.00
STATE TOTAL 2	465.55	0.00	0.00	0.00	0.00	0.00	0.00	66.30	531.85
VERMONT									
PITTSFORD	0.00	0.00	0.00	0.00	0.00	35.09	13,010.00	0.00	35.09
WHITE RIVER	0.00	0.00	0.00	0.00	0.00	53.50	133,320.00	15.00	68.50
STATE TOTAL 2	0.00	0.00	0.00	0.00	0.00	88.59	146,330.00	15.00	103.59
VIRGINIA									
HARRISON LAKE	0.00	0.00	0.00	0.00	0.00	444.73	116,368.50	0.00	444.73
PAINT BANK (A) *	0.00	0.00	0.00	0.00	0.00	0.00	51,500.00	0.00	0.00
WYTHEVILLE (A) *	0.00	0.00	0.00	0.00	0.00	0.00	52,000.00	0.00	0.00
STATE TOTAL 1	0.00	0.00	0.00	0.00	0.00	444.73	219,868.50	0.00	444.73
WASHINGTON									
ABERNATHY (C) *	0.00	0.00	0.00	0.00	0.00	98.52	10,789.00	3.10	101.62
CARSON	0.00	F 220.00	0.00	0.00	0.00	0.00	0.00	0.00	220.00
ENTWAT	0.00	0.00	34.27	0.00	0.00	0.00	0.00	0.08	34.35
LEAVENWORTH	0.00	0.00	861.15	0.00	11.40	4.07	84,000.00	0.43	877.05
LITTLE WHITE SALMON	0.00	0.00	211.39	0.00	1.34	202.44	476,318.00	16.10	431.27
LYONS FERRY (A) *	0.00	0.00	110.28	0.00	0.00	0.00	0.00	28.61	138.89
MAKAH	0.00	0.00	0.00	0.00	0.00	0.00	0.00	81.85	81.85
NISQUALLY (B) *	0.00	0.00	0.00	0.00	0.00	0.00	0.00	155.81	155.81
QUILCENE	0.00	0.00	0.00	0.00	3.38	31.50	456,530.00	12.52	47.40
QUINULT	0.00	0.00	81.37	0.00	0.00	0.00	6,510.00	15.06	96.43
SPRING CREEK	0.00	0.00	0.00	E 24.20	0.00	55.70	87,475.00	9.67	89.57
TUCANNON (A) *	0.00	0.00	16.82	0.00	0.00	0.00	0.00	32.10	48.92
WILLARD	0.00	0.00	0.00	0.00	0.00	80.10	6,750.00	3.70	83.80
WINTHROP	0.00	0.00	41.56	0.00	0.00	0.00	0.00	12.37	53.93
STATE TOTAL 10	0.00	220.00	1,366.84	24.20	16.12	472.33	1,128,372.00	371.40	2,460.89
WEST VIRGINIA									

TABLE 7 - NATIONAL FISH HATCHERIES

STATE AND UNIT	RESERVED FROM PUBLIC DOMAIN		ACQUIRED BY OTHER FEDERAL AGENCY		DEVISE OR GIFT	PURCHASED		AGREEMENT EASEMENT OR LEASE	TOTAL ACRES
	SOLE OR PRIMARY	SECONDARY	SOLE OR PRIMARY	SECONDARY		ACRES	COST (\$)		
<b>WEST VIRGINIA</b>									
WHITE SULPHUR SPRINGS	0.00	0.00	0.00	0.00	0.00	60.04	79,500.00	0.70	60.74
STATE TOTAL 1	0.00	0.00	0.00	0.00	0.00	60.04	79,500.00	0.70	60.74
<b>WISCONSIN</b>									
GENOA (1)	0.00	0.00	0.00	0.00	0.00	0.00	0.00	0.00	0.00
IRON RIVER	0.00	0.00	0.00	0.00	0.00	1,200.83	525,480.00	0.00	1,200.83
STATE TOTAL 2	0.00	0.00	0.00	0.00	0.00	1,200.83	525,480.00	0.00	1,200.83
<b>WYOMING</b>									
JACKSON (2)	0.00	0.00	0.00	0.00	0.00	0.00	0.00	0.00	0.00
SARATOGA	0.00	0.00	0.00	0.00	0.00	118.73	174,800.00	1.21	119.94
STATE TOTAL 2	0.00	0.00	0.00	0.00	0.00	118.73	174,800.00	1.21	119.94
GRAND TOTAL 69	3,607.09	967.09	2,467.66	3,707.30	1,358.94	5,404.06	3,518,401.59	4,341.42	21,873.58

(A) - HATCHERY MANAGED/OPERATED BY STATE  
 (B) - HATCHERY MANAGED/OPERATED BY TRIBE  
 (C) - FISH TECHNOLOGY CENTER  
 (D) - OTHER NON-NATIONAL FISH HATCHERY OR FISHERIES FACILITY  
 (E) - HISTORIC NATIONAL FISH HATCHERY  
 (F) - FISH TECHNOLOGY CENTER AND FISH HEALTH CENTER  
 (G) - NATIONAL FISH HATCHERY AND FISH TECHNOLOGY CENTER  
 (H) - NATIONAL FISH HATCHERY, FISH TECHNOLOGY CENTER AND FISH HEALTH CENTER  
 (I) - FISH HEALTH LAB MANAGED/OPERATED BY STATE

(1) - LOCATED ON THE UPPER MISSISSIPPI REFUGE  
 (2) - LOCATED ON THE NATIONAL LEUK REFUGE  
 (3) - LOCATED ON THE OURAY NATIONAL WILDLIFE REFUGE

E - CORPS OF ENGINEERS, DEPARTMENT OF THE ARMY  
 F - FOREST SERVICE, DEPARTMENT OF AGRICULTURE  
 LM - BUREAU OF LAND MANAGEMENT, DEPARTMENT OF THE INTERIOR  
 R - BUREAU OF RECLAMATION, DEPARTMENT OF THE INTERIOR

\* - NOT COUNTED AS A NATIONAL FISH HATCHERY



TABLE 8 - WILDERNESS AREAS IN NATIONAL WILDLIFE REFUGES  
UNITS ALSO INCLUDED IN TABLE 3

STATE AND UNIT	WILDERNESS NAME	WILDERNESS ACRES	REFUGE ACRES	PUBLIC LAW	
				NUMBER	DATE
ALASKA					
ALASKA MARITIME	ALEUTIAN ISLANDS	1,300,000.00	3,417,756.91	96-487	12/02/80
ALASKA MARITIME	BERING SEA	81,340.00	0.00	91-504	10/23/70
ALASKA MARITIME	BOGOSLOF	175.00	0.00	91-504	10/23/70
ALASKA MARITIME	CHAMISSO	455.00	0.00	93-632	01/03/75
ALASKA MARITIME	FORRESTER ISLAND	2,832.00	0.00	91-504	10/23/70
ALASKA MARITIME	HAZY ISLAND	32.00	0.00	91-504	10/23/70
ALASKA MARITIME	SEMIDI	250,000.00	0.00	96-487	12/02/80
ALASKA MARITIME	SEMEONOF	25,855.00	0.00	94-557	10/19/76
ALASKA MARITIME	ST. LAZARIA	65.00	0.00	91-504	10/23/70
ALASKA MARITIME	TUXEDNI	5,566.00	0.00	91-504	10/23/70
ALASKA MARITIME	UNIMAK	910,000.00	0.00	96-487	12/02/80
ARCTIC	MOLLIE BEATTIE	8,000,000.00	19,286,322.34	96-487	12/02/80
BECHAROF	BECHAROF	400,000.00	1,200,060.27	96-487	12/02/80
ENKOKO	ENKOKO	1,240,000.00	3,850,481.05	96-487	12/02/80
IZEMBEK	IZEMBEK	307,981.76	311,075.78	96-487	12/02/80
KENAI	KENAI	1,354,247.00	1,912,425.40	96-487	12/02/80
KOYUKUK	KOYUKUK	400,000.00	3,550,160.27	96-487	12/02/80
SELAWIK	SELAWIK	240,000.00	2,150,161.99	96-487	12/02/80
TOGIAK	TOGIAK	2,272,946.51	4,101,177.63	96-487	12/02/80
YUKON DELTA	ANDREAFSKY	1,300,000.00	19,162,296.50	96-487	12/02/80
	NUNIVAK	600,000.00		96-487	12/02/80
STATE TOTAL		18,691,495.27	58,941,918.14		
ARIZONA					
CABEZA PRIETA	CABEZA PRIETA	803,418.00	860,041.32	101-628	11/28/90
HAVASU	HAVASU	14,606.00	30,279.82	101-628	11/28/90
IMPERIAL	IMPERIAL REFUGE WILDERNESS	9,220.00	17,809.76	101-628	11/28/90
KOFA	KOFA	516,200.00	666,480.00	101-628	11/28/90
STATE TOTAL		1,343,444.00	1,574,610.90		
ARKANSAS					
BIG LAKE	BIG LAKE	2,143.80	11,036.10	94-557	10/19/76
STATE TOTAL		2,143.80	11,036.10		
CALIFORNIA					
FARALLON	FARALLON	141.00	211.00	93-550	12/26/74
HAVASU	HAVASU	3,195.00	7,235.34	103-433	10/31/94
IMPERIAL	IMPERIAL	5,836.00	7,958.19	103-433	10/31/94
STATE TOTAL		9,172.00	15,404.53		
COLORADO					
LEADVILLE*	MOUNT MASSIVE	2,560.00	3,065.88	96-560	12/22/80
STATE TOTAL		2,560.00	3,065.88		
FLORIDA					
CEDAR KEYS	CEDAR KEYS	379.00	891.15	92-364	08/07/72
CHASSAHOVITZKA	CHASSAHOVITZKA	23,578.93	30,842.91	94-557	10/19/76
GREAT WHITE HERON	FLORIDA KEYS	1,900.00	117,683.13	93-632	01/03/75
ISLAND BAY	ISLAND BAY	20.24	20.24	91-504	10/23/70
J.N. "DING" DARLING	J.N. "DING" DARLING	2,619.13	6,406.79	94-557	10/19/76
KEY WEST	FLORIDA KEYS	2,019.00	208,308.17	93-632	01/03/75
LAKE WOODRUFF	LAKE WOODRUFF	1,066.00	21,559.02	94-557	10/19/76
NATIONAL KEY DEER	FLORIDA KEYS(1)	2,278.00	84,096.54	93-632	01/03/75
PASSAGE KEY	PASSAGE KEY	36.37	63.87	91-504	10/23/70
PELICAN ISLAND	PELICAN ISLAND	5.50	5,410.44	91-504	10/23/70
ST. MARKS	ST. MARKS	17,350.00	69,196.75	93-632	01/03/75
STATE TOTAL		51,252.17	544,479.01		

TABLE 8 - WILDERNESS AREAS IN NATIONAL WILDLIFE REFUGES  
UNITS ALSO INCLUDED IN TABLE 3

STATE AND UNIT	WILDERNESS NAME	WILDERNESS ACRES	REFUGE ACRES	PUBLIC LAW	
				NUMBER	DATE
GEORGIA					
BLACKBEARD ISLAND	BLACKBEARD ISLAND	3,000.00	5,617.64	93-632	10/23/70
OKEFENOKEE	OKEFENOKEE	353,981.00	398,183.90	93-429	10/01/74
WOLF ISLAND	WOLF ISLAND	5,125.82	5,125.82	93-632	01/03/75
STATE TOTAL		362,106.82	408,927.36		
ILLINOIS					
CRAB ORCHARD	CRAB ORCHARD	4,050.00	43,909.42	94-557	10/19/76
STATE TOTAL		4,050.00	43,909.42		
LOUISIANA					
BRETON	BRETON	5,000.00	9,047.00	93-632	01/01/75
LACASSINE	LACASSINE	3,345.60	34,378.77	94-557	10/19/76
STATE TOTAL		8,345.60	43,425.77		
MAINE					
MOOSEHORN	BARING UNIT	4,680.00	28,874.66	93-632	01/03/75
	BIRCH ISLANDS UNIT	6.00		91-504	10/23/70
	EDMUNDS UNIT	2,706.00		91-504	10/23/70
STATE TOTAL		7,392.00	28,874.66		
MASSACHUSETTS					
MONOMOY	MONOMOY	3,244.00	7604.00	91-504	10/23/70
STATE TOTAL		3,244.00	7,604.00		
MICHIGAN					
HURON	HURON ISLANDS	147.50	146.85	91-504	10/23/70
MICHIGAN ISLANDS	MICHIGAN ISLANDS	12.00	597.39	91-504	10/23/70
SENEY	SENEY	25,150.00	95,244.81	91-504	10/23/70
STATE TOTAL		25,309.50	95,989.05		
MINNESOTA					
AGASSIZ	AGASSIZ	4,000.00	61,500.93	94-557	10/19/76
TAMARAC	TAMARAC	2,180.00	35,191.38	94-557	10/19/76
STATE TOTAL		6,180.00	96,692.31		
MISSOURI					
MINGO	MINGO	7,730.00	21,661.05	94-557	10/19/76
STATE TOTAL		7,730.00	21,661.05		
MONTANA					
MEDICINE LAKE	MEDICINE LAKE	11,366.00	31,533.71	94-557	10/19/76
RED ROCK LAKES	RED ROCK LAKES	32,350.00	68,810.25	94-557	10/19/76
UL BEND	UL BEND	20,819.00	56,049.56	94-557	10/19/76
				98-140	10/31/83
STATE TOTAL		64,535.00	156,393.52		
NEBRASKA					
FORT NIobrara	FORT NIobrara	4,635.00	19,132.53	94-557	10/19/76
STATE TOTAL		4,635.00	19,132.53		
NEW JERSEY					
EDWIN B. FORSYTHE	BRIGANTINE	6,681.00	46,489.50	93-632	01/03/75
GREAT SWAMP	GREAT SWAMP	3,660.00	7,657.45	90-532	09/28/68
STATE TOTAL		10,341.00	54,146.95		
NEW MEXICO					
BITTER LAKE	SALT CREEK	9,621.00	24,608.64	91-504	10/23/70
BOSQUE DEL APACHE	CHUPADEA WILDERNESS AREA	5,289.00	57,191.10	93-632	01/03/75
	INDIAN WELL WILDERNESS AREA	5,139.00		93-632	01/03/75
	LITTLE SAN PASCUAL WILDERNESS	19,859.00		93-632	01/03/75
STATE TOTAL		39,908.00	81,799.74		

TABLE B - WILDERNESS AREAS IN NATIONAL WILDLIFE REFUGES  
UNITS ALSO INCLUDED IN TABLE 3

STATE AND UNIT	WILDERNESS NAME	WILDERNESS ACRES	REFUGE ACRES	PUBLIC LAW	
				NUMBER	DATE
NORTH CAROLINA					
SWANQUARTER	SWANQUARTER	8,784.93	16,411.09	94-557	10/19/76
STATE TOTAL		8,784.93	16,411.09		
NORTH DAKOTA					
CHASE LAKE	CHASE LAKE	4,155.00	4,449.47	93-632	01/03/75
LOSTWOOD	LOSTWOOD	5,577.00	26,903.99	93-632	01/03/75
STATE TOTAL		9,732.00	31,353.46		
OHIO					
WEST SISTER ISLAND	WEST SISTER ISLAND	77.00	80.13	93-632	01/03/75
STATE TOTAL		77.00	80.13		
OKLAHOMA					
WICHITA MOUNTAINS	CHARONS GARDEN UNIT	5,723.00	59,019.60	91-504	10/23/70
	NORTH MOUNTAIN UNIT	2,847.00		91-504	10/23/70
STATE TOTAL		8,570.00	59,019.60		
OREGON					
OREGON ISLANDS	OREGON ISLANDS	925.06	1,079.61	91-504	10/23/70
THREE ARCH ROCKS	THREE ARCH ROCKS	15.00	15.00	91-504	10/23/70
STATE TOTAL		940.06	1,094.61		
SOUTH CAROLINA					
CAPE ROMAIN	CAPE ROMAIN	29,000.00	66,287.18	93-632	01/03/75
STATE TOTAL		29,000.00	66,287.18		
WASHINGTON					
COPALIS	WASHINGTON ISLANDS	60.80	60.80	91-504	10/23/70
FLATTERY ROCKS	WASHINGTON ISLANDS	125.00	125.00	91-504	10/23/70
QUILLAYUTE NEEDLES	WASHINGTON ISLANDS	300.20	300.20	91-504	10/23/70
SAN JUAN ISLANDS	SAN JUAN ISLANDS	353.00	448.53	94-557	10/19/76
STATE TOTAL		839.00	934.53		
WISCONSIN					
GRAVEL ISLAND	WISCONSIN ISLANDS	27.00	27.00	91-504	10/23/70
GREEN BAY	WISCONSIN ISLANDS	2.00	2.00	91-504	10/23/70
STATE TOTAL		29.00	29.00		
GRAND TOTAL		20,791,816.15	62,324,289.52		

\*Located on the Leadville National Fish Hatchery

TABLE 9 - MIGRATORY WATERFOWL REFUGES ON FEDERAL WATER RESOURCE PROJECTS  
UNITS ALSO INCLUDED IN TABLE 3

STATE AND UNIT	ACRES UNDER PRIMARY CONTROL OF				TOTAL ACRES
	CORPS OF ENGINEERS	BUREAU OF RECLAMATION	TENNESSEE VALLEY AUTHORITY	FISH AND WILDLIFE SERVICE	
ALABAMA					
CHOCTAW	4,218.00	0.00	0.00	0.00	4,218.00
EUFULA	7,929.00	0.00	0.00	24.19	7,953.19
WHEELER	0.00	0.00	25,674.62	8,756.04	34,430.66
STATE TOTAL	12,147.00	0.00	25,674.62	9,213.29	46,601.85
ARIZONA					
BILL WILLIAMS	0.00	1699.07	0.00	4,355.69	6,054.76
CIBOLA	0.00	623.38	0.00	7,982.66	8,606.04
HAVASU	0.00	20,235.28	0.00	10,044.54	30,279.82
IMPERIAL	0.00	17,166.14	0.00	643.62	17,809.76
STATE TOTAL	0.00	39,723.87	0.00	23,026.51	62,750.38
ARKANSAS					
POND CREEK	700.00	0.00	0.00	26,529.43	27,229.43
WHITE RIVER	45.80	0.00	0.00	158,290.80	158,336.60
STATE TOTAL	745.80	0.00	0.00	184,820.23	185,566.03
CALIFORNIA					
CLEAR LAKE	0.00	11,103.43	0.00	13,020.07	24,123.50
HAVASU	0.00	7,225.34	0.00	10.00	7,235.34
IMPERIAL	0.00	7,958.19	0.00	0.00	7,958.19
SONNY BONO SALTON SEA	0.00	23,424.58	0.00	14,234.29	37,658.87
STATE TOTAL	0.00	49,711.54	0.00	27,264.36	76,975.90
GEORGIA					
EUFULA	3,231.00	0.00	0.00	0.00	3,231.00
STATE TOTAL	3,231.00	0.00	0.00	0.00	3,231.00
IDAHO					
DEER FLAT	0.00	9,993.28	0.00	554.29	10,547.57
MINIDOKA	0.00	17,923.12	0.00	2,828.64	20,751.76
STATE TOTAL	0.00	27,916.40	0.00	3,382.93	31,299.33
ILLINOIS					
GREAT RIVER	5,490.81	0.00	0.00	1,619.82	7,110.63
PORT LOUISA	1,466.00	0.00	0.00	4.89	1,470.89
TWO RIVERS	7,017.00	0.00	0.00	1,016.20	8,033.20
UPPER MISSISSIPPI RIVER	26,956.47	0.00	0.00	6,334.70	33,291.17
STATE TOTAL	40,930.28	0.00	0.00	8,975.61	49,905.89
IOWA					
PORT LOUISA	10,423.94	0.00	0.00	12,199.44	22,623.38
UPPER MISSISSIPPI RIVER	30,315.00	0.00	0.00	20,832.78	51,147.78
STATE TOTAL	40,738.94	0.00	0.00	33,032.22	73,771.16
KANSAS					
FLINT HILLS	18,463.21	0.00	0.00	0.15	18,463.36
KIRWIN	0.00	10,778.00	0.00	0.00	10,778.00
STATE TOTAL	18,463.21	10,778.00	0.00	0.15	29,241.36
LOUISIANA					
DELTA	2,892.30	0.00	0.00	45,906.80	48,799.10
STATE TOTAL	2,892.30	0.00	0.00	45,906.80	48,799.10
MINNESOTA					
BIG STONE	254.20	0.00	0.00	11,331.22	11,585.42
UPPER MISSISSIPPI RIVER	15,420.77	0.00	0.00	18,360.46	33,781.23
STATE TOTAL	15,674.97	0.00	0.00	29,691.68	45,366.65
MISSISSIPPI					
PANTHER SWAMP	7,070.45	0.00	0.00	28,890.80	35,961.25
STATE TOTAL	7,070.45	0.00	0.00	28,890.80	35,961.25



TABLE 9 - MIGRATORY WATERFOWL REFUGES ON FEDERAL WATER RESOURCE PROJECTS  
UNITS ALSO INCLUDED IN TABLE 3

STATE AND UNIT	ACRES UNDER PRIMARY CONTROL OF				TOTAL ACRES
	CORPS OF ENGINEERS	BUREAU OF RECLAMATION	TENNESSEE VALLEY AUTHORITY	FISH AND WILDLIFE SERVICE	
MISSOURI					
TWO RIVERS	232.00	0.00	0.00	0.00	232.00
STATE TOTAL	232.00	0.00	0.00	0.00	232.00
MONTANA					
CHARLES M. RUSSELL	528,300.14	0.00	0.00	386,964.08	915,264.22
UL BEND	14,823.36	0.00	0.00	41,226.20	56,049.56
STATE TOTAL	543,123.50	0.00	0.00	428,190.28	971,313.78
NEBRASKA					
NORTH PLATTE	0.00	2,684.81	0.00	788.42	3,473.23
STATE TOTAL	0.00	2,684.81	0.00	788.42	3,473.23
NEVADA					
FALLON	0.00	17,901.94	0.00	0.00	17,901.94
STATE TOTAL	0.00	17,901.94	0.00	0.00	17,901.94
NEW MEXICO					
MAXWELL	0.00	438.52	0.00	3,260.07	3,698.59
STATE TOTAL	0.00	438.52	0.00	3,260.07	3,698.59
NORTH DAKOTA					
AUDUBON	14,739.19	0.00	0.00	0.00	14,739.19
STATE TOTAL	14,739.19	0.00	0.00	0.00	14,739.19
OKLAHOMA					
OPTIMA	4,332.81	0.00	0.00	0.00	4,332.81
SALT PLAINS	11,565.28	0.00	0.00	20,491.84	32,057.12
SEQUOYAH	20,800.00	0.00	0.00	0.00	20,800.00
TISHOMINGO	16,464.18	0.00	0.00	0.00	16,464.18
WASHITA	0.00	8,061.81	0.00	13.56	8,075.37
STATE TOTAL	53,162.27	8,061.81	0.00	20,505.40	81,729.48
OREGON					
COLD SPRINGS	0.00	2,679.95	0.00	436.88	3,116.83
MCKAY CREEK	0.00	1,813.00	0.00	23.50	1,836.50
UMATILLA	7,430.37	0.00	0.00	1,477.00	8,907.37
STATE TOTAL	7,430.37	4,492.95	0.00	1,937.38	13,860.70
SOUTH CAROLINA					
TYBEE	100.00	0.00	0.00	0.00	100.00
STATE TOTAL	100.00	0.00	0.00	0.00	100.00
TENNESSEE					
CROSS CREEKS	2,442.00	0.00	0.00	6,419.49	8,861.49
TENNESSEE	0.00	0.00	50,830.30	529.16	51,359.46
STATE TOTAL	2,442.00	0.00	50,830.30	6,948.65	60,220.95
TEXAS					
HAGERMAN	11,319.84	0.00	0.00	0.00	11,319.84
STATE TOTAL	11,319.84	0.00	0.00	0.00	11,319.84
WASHINGTON					
COLUMBIA	0.00	2,662.00	0.00	26,934.27	29,596.27
MCKAY	11,895.00	0.00	0.00	3,610.39	15,505.39
UMATILLA	13,209.50	0.00	0.00	1,666.33	14,875.83
STATE TOTAL	25,104.50	2,662.00	0.00	32,210.99	59,977.49
WISCONSIN					
UPPER MISSISSIPPI RIVER	40,341.00	0.00	0.00	49,270.24	89,611.24
STATE TOTAL	40,341.00	0.00	0.00	49,270.24	89,611.24
WYOMING					
PATHFINDER	0.00	14,512.06	0.00	2,294.84	16,806.90
STATE TOTAL	0.00	14,512.06	0.00	2,294.84	16,806.90
GRAND TOTAL	839,888.62	178,883.90	76,504.92	939,610.85	2,034,455.23

# Notes

In addition to the changes noted in the accomplishments section and those noted below, the figures in our tables may show some changes from previous annual reports. For example, decreases in acreage figures may reflect expired leases, real property disposals made in land exchanges, or property transfers. You may notice an increase or decrease after we complete new property surveys or when we enter additional information into the database after the Regions transmit the data for publication. Other changes result from corrections made when we found errors in the historical data previously entered into the database systems or when we had not previously entered information into the database.

**Table 2A:** Negative acreage will appear in Table 2A when we dispose of or transfer more acres than we acquire during the fiscal year.

**Table 3:** We established two additional refuges: Neches River NWR in Texas and Rocky Mountain Front Conservation Area in Montana (see Accomplishments section of this report.)

**Tables 3 and 4:** The report summarizes Farm Service Agency (formerly Farmers

Home Administration), Department of Agriculture, units in Table 3 by state and in Table 4 by state and county. These entries, identified as “AFSA Interest” consist of lands or interests in lands acquired from the Farm Service Agency that are not located within existing project boundaries. We include FSA units in state and county acreage totals but do not count them as separate units.

**Table 4:** The Waterfowl Production Areas are units of the National Wildlife Refuge System established under the Migratory Bird Hunting and Conservation Stamp Act. For purposes of this report, we roll up the acreage of the WPAs by county in each state, and we show the total number of NWRS Waterfowl Production Area units as the total number of approved counties with WPA acres.

**Table 7:** We count the Ouray hatchery in Utah as a National Fish Hatchery; but it is located on the Ouray National Wildlife Refuge, and we include the acreage in Table 3 rather than Table 7. The Service manages the Hagerman National Fish Hatchery in Idaho, but the State manages remainder of the land and appears in Table 5 as the Hagerman Coordination Area.







U.S. Department of the Interior  
U.S. Fish & Wildlife Service  
Division of Realty  
<http://realty.fws.gov/>

May 2007

