



Crab Orchard National Wildlife Refuge



January Restricted Area Deer: Archery

Illinois State Hunting Regulations Apply to Crab Orchard National Wildlife Refuge












Hunt Dates: **January 7th - January 14th**

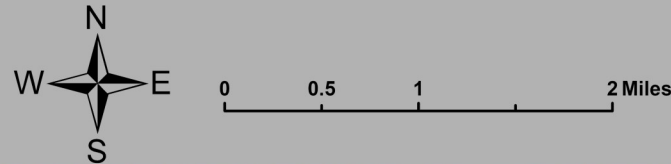
<u>Before your hunt:</u>	<u>During your hunt:</u>	<u>After your hunt:</u>
<ul style="list-style-type: none"> ✓ Review Unexploded Ordinance information ✓ Have Illinois hunting license and habitat stamp ✓ Have state Archery deer tag ✓ Have signed Self-Check-in Hunting Permit ✓ Have signed 2023/24 Crab Orchard Hunting regulations ✓ Have a Crab Orchard NWR Entrance Pass or Duck stamp or America the Beautiful Pass 	<ul style="list-style-type: none"> ✓ No vehicles behind refuge gates ✓ Bicycle use permitted ✓ Weapons on bicycles must be in case or made inoperable ✓ No hunting within 50 yards of buildings, roads, and areas posted closed to hunting (see map) ✓ Possession & or use of alcoholic beverages are prohibited ✓ Deer stands with identification may be left up to 24 hours. Stands must be removed at the end of your hunt. 	<ul style="list-style-type: none"> ✓ Complete Crab Orchard game harvest slip and put it in the drop box at headquarters or hunter check-in ✓ Report your harvest to IDNR at 1-866-452-4325 or online at www.exploremoreil.com by 10 PM day of harvest

Hunter check-in: Hunters must check in once per season before they start their hunt and return harvest report at end of their season on last day of hunting.

January Restricted Area Deer: Archery

Jan 7 - Jan 14

-  Hunter Check-In / Parking
-  Visitor Information Center
-  Archery Deer Hunting Area
-  Closed to Hunting
-  Closed Gates
-  Roads
-  Water Bodies
-  Water Closed Oct 16
-  No Entry Areas
-  Foot Trails
-  Doe Only Area



Produced at: Crab Orchard National Wildlife Refuge, Marion IL
Author: K.Neal
Produced: 11/1/2021
Map projection: NAD 85 UTM Zone 16N
Satellite imagery: NAIP 2019
Scale: 29,700

USFWS makes no warranty for the use of this map and cannot be held liable for actions or decisions based on map content.

