



U.S. Fish & Wildlife Service

Crab Orchard National Wildlife Refuge



Restricted Area Deer: 2022 Archery











Illinois State Hunting Regulations Apply to Crab Orchard National Wildlife

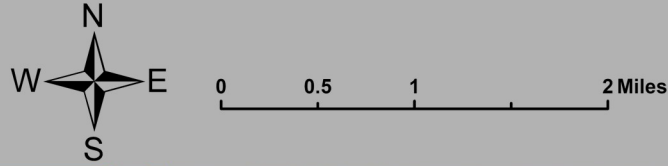
Refuge Hunt Dates: October 1st- November 6th

<u>Before your hunt:</u>	<u>During your hunt:</u>	<u>After your hunt:</u>
<p>Review Unexploded Ordinance information</p> <p>Have Illinois hunting license and habitat stamp</p> <p>Have state Archery deer tag</p> <p>Have signed Self-Check-in Hunting Permit</p> <p>Have signed 2022 Crab Orchard Hunting regulations</p> <p>Have a Crab Orchard NWR Entrance Pass or Duck stamp or America the Beautiful Pass</p>	<p>No vehicles behind refuge gates</p> <p>Bicycle use permitted</p> <p>Weapons on bicycles must be in case or made inoperable</p> <p>No hunting within 50 yards of buildings, roads, and areas posted closed to hunting (see map)</p> <p>Possession & or use of alcoholic beverages are prohibited</p> <p>Deer stands with identification may be left up to 24 hours. Stands must be removed at the end of your hunt.</p>	<p>Complete Crab Orchard game harvest slip and put it in the drop box at headquarters or hunter check-in by</p> <p>Report your harvest to IDNR at 1-866-452-4325 or online at www.exploremoreil.com by 10 PM day of harvest</p>

Hunter check-in: Hunters must check in once per season before they start their hunt and return harvest report at end of their season on last day of

Restricted Area Deer: 2022 Archery Oct 1 - Nov 6

-  Hunter Check-In / Parking
-  Visitor Information Center
-  Archery Deer Hunting Area
-  Closed to Hunting
-  Closed Gates
-  Roads
-  Water Bodies
-  Water Closed Oct 16
-  No Entry Areas
-  Foot Trails



Produced at: Crab Orchard National Wildlife Refuge, Marion IL
Author: K.Neal
Produced: 7/19/2021
Map projection: NAD 85 UTM Zone 16N
Satellite imagery: NAIP 2019
Scale: 26,700
USFWS makes no warranty for the use of this map and cannot be held liable for actions or decisions based on map content.

