

U.S. Fish & Wildlife Service

Sheldon National Wildlife Refuge

Comprehensive Conservation Plan



Our Vision for the Future

Sheldon National Wildlife Refuge will foster a strong land ethic and provide scientific leadership through collaboration with a diverse network of partners and utilize the highest principles of conservation. Sheldon Refuge will promote opportunities for people to actively seek and discover natural and cultural treasures in the vast and rugged high desert characterized by solitude, abundant wildlife, and wildlands free from human influences. Management will focus on Sheldon Refuge's wild character, biological integrity, and contribution within the larger landscape of the Great Basin as driven by natural ecological processes. As a result, Sheldon Refuge will perpetuate its unique cultural history and critical role in the preservation and study of the sagebrush-steppe ecosystem with its diverse and vital native species.

Comprehensive Conservation Plans provide long-term guidance for management decisions and set forth goals, objectives, and strategies needed to accomplish refuge purposes and identify the Service's best estimate of future needs. These plans detail program planning levels that are sometimes substantially above current budget allocations and, as such, are primarily for Service strategic planning and program prioritization purposes. The plans do not constitute a commitment for staffing increases, operational and maintenance increases, or funding for future land acquisition.



Sheldon National Wildlife Refuge Comprehensive Conservation Plan

Prepared by:
U.S. Fish and Wildlife Service
Sheldon-Hart Mountain National Wildlife Refuge Complex
P.O. Box 111
Lakeview, Oregon 97630

September 2012

Approved: _____

Robyn Thorson

Regional Director, Pacific Region
Portland, Oregon


SEP 27 2012

Date

**U.S. Fish and Wildlife Service
Sheldon National Wildlife Refuge
Comprehensive Conservation Plan
Approval Submission**

In accordance with the National Wildlife Refuge System Administration Act, as amended, the U.S. Fish and Wildlife Service completed a Comprehensive Conservation Plan (CCP) for Sheldon National Wildlife Refuge (Refuge). The purpose of this CCP is to specify management direction for the Refuge for the next 15 years. The goals, objectives and strategies for improving the Refuge conditions—including the types of habitat we will provide, partnership opportunities, and management actions needed to achieve desired future conditions—are described in the CCP. The Service's preferred alternative for managing the Refuge is described in this CCP and the effects on the human environment were described in the Draft CCP and Environmental Impact Statement.

This CCP is submitted for the Regional Director's approval by:



Project Leader
Sheldon-Hart Mountain National Wildlife Refuge Complex

9/25/2012

Date

Concur: 

Acting Refuge Supervisor

SEP 27 2012

Date

Concur: 

Acting Regional Chief

9/27/12

Date

U.S. Department of the Interior, Fish and Wildlife Service

**Record of Decision
for the
Sheldon National Wildlife Refuge
Final Comprehensive Conservation Plan and Environmental Impact Statement
Washoe and Humboldt Counties, Nevada, and Lake County, Oregon**

Through this Record of Decision (ROD), the U.S. Fish and Wildlife Service (Service) selects the comprehensive conservation plan (CCP) for the Sheldon National Wildlife Refuge (Refuge). This ROD includes brief summaries of the alternatives considered, the public involvement process, and the rationale for selecting Alternative 2, as described in the Final CCP and environmental impact statement (EIS), for management of the Sheldon Refuge. The CCP will provide guidance for managing and conserving the Refuge's natural resources and public use activities over the next 15 years.

Alternatives Considered

In the Draft CCP/EIS the Service evaluated three alternatives for the Refuge, including a no-action alternative (Alternative 1) as required under the Council on Environmental Quality's regulations (40 Code of Federal Regulations [CFR] 1500-1508).

Alternative 1. Under Alternative 1, the no-action alternative, we would assume no change from current management; this alternative is considered the base from which to compare the other two alternatives. We would continue to focus our management activities on maintaining relatively stable populations of approximately 800 feral horses and 90 feral burros within the Refuge. Fish populations in Big Spring Reservoir would be maintained through continued stocking of sterile rainbow trout. Our management of Refuge habitats would continue to include the use of prescribed fire and mechanical treatments to achieve habitat management objectives.

Current public uses including hunting, fishing, guiding, research, rock collecting, wildlife observation, photography, environmental education, and interpretation would continue. Few actions would be taken to expand public uses or reduce ongoing resource impacts from public uses. All existing designated campgrounds and roads would continue to be maintained at their current locations. We would continue to manage the Refuge's existing 341,500 acres of proposed wilderness area, to protect and preserve its natural primitive character, opportunities for solitude and primitive recreation, and other special resource values. A basic level of inventory, monitoring, and protection for cultural and historic resources would occur within the Refuge.

Alternative 2. Under Alternative 2, our preferred alternative, current fish, wildlife, habitat, and public use management would continue, with the following key enhancements.

- Improvement of native habitat conditions would be facilitated by removal of all feral horses and burros from the Refuge within 5 years.
- Nonnative rainbow trout in Big Spring Reservoir and Virgin Creek would be replaced with trout species indigenous to the region (i.e., Lahontan cutthroat trout, Alvord cutthroat trout, or redband trout), and populations would be maintained through restocking if necessary.

- Increased control of noxious weeds and other invasive plants would be implemented, including increased weed control along road corridors.
- Removal of western juniper would be undertaken where juniper woodlands are encroaching upon sagebrush-steppe habitats.
- Rehabilitation and restoration of degraded habitats would occur, using intensive management techniques (i.e., seeding, erosion control structures, and recontouring).
- Removal of abandoned livestock water developments would occur, along with restoration of spring, playa, wet meadow, and stream habitats to more natural conditions where beneficial to wildlife.
- Improved recreation opportunities would be provided by relocating and enlarging the visitor contact station, improving campground facilities, developing an accessible interpretive trail, creating a self-guided auto tour route, and improving signage of routes open to vehicle use.
- Vehicle access to the Refuge would be improved when we reopen existing routes, following revisions to proposed wilderness area boundaries. More frequent maintenance of improved gravel roads would also occur.
- Relocation of up to nine campgrounds and realignment of road segments would occur, to reduce erosion and impacts to sensitive riparian areas and cultural resources. Seasonal road closures would be implemented as appropriate, to protect sensitive species and habitats.
- Areas managed for wilderness values will include those currently proposed for wilderness designation under Alternative 1, and additional wilderness study areas identified during the 2009 Sheldon Refuge Wilderness Review. As a result, a larger portion of Sheldon Refuge (424,360 acres) would be managed for wilderness character than under the other alternatives.
- There would be increased inventory, protection, and quality of interpretation for historic and cultural resources.

Alternative 3. Under Alternative 3, changes to current management would include removing all feral horses and burros from the Refuge over a period of 15 years; replacing nonnative trout in Big Spring Reservoir with trout species indigenous to the region, but not maintaining the trout population through restocking; and managing habitats by creating conditions where natural processes such as fire could be allowed more frequently with less dependence on prescribed fire and other intensive management actions. Current public uses would continue, but some facilities would be consolidated and some uses would be curtailed. Vehicle access to the Refuge would be reduced due to the closure of two roads, and reduced road maintenance, which would occur on existing primary roads only. Both of these actions would result in fewer miles of primitive routes open to the public. The area managed for wilderness character would include 236,791 acres, which would provide less long-term protection and preservation of wilderness values than the other alternatives. In addition, this alternative would provide the least amount of protection and preservation of historic resources, compared to the other alternatives.

Environmentally Preferable Alternative

The definition of “environmentally preferable alternative” (40 CFR 1505.2(b)) is different from that of the preferred alternative. The environmentally preferred alternative generally causes the least damage to the environment and best protects natural and cultural resources. For this CCP/EIS, Alternative 2, our preferred alternative, is also the environmentally preferable alternative for the Refuge. Under Alternative 2, we would continue to conduct current wildlife and habitat management, with the following additional actions beneficial to fish and wildlife, and their habitats.

- Remove all feral horses and burros from the Refuge within 5 years to allow recovery of sensitive wildlife habitats.

- Replace nonnative rainbow trout in Big Spring Reservoir and Virgin Creek with trout species indigenous to the region.
- Determine population trends, distribution, and migratory patterns of priority species such as pronghorn, greater sage-grouse, and other sagebrush obligate species, to better inform future management strategies.
- Initiate baseline surveys and/or increase monitoring for bats, reptiles, and amphibians.
- Increase weed-control efforts to include road corridors.
- Increase emphasis on removal of western juniper where it has encroached into sagebrush habitats, to restore the relative abundance of juniper woodlands and sagebrush-steppe habitats to pre-Euro-American settlement conditions.
- Relocate up to nine designated campgrounds to reduce impacts to riparian habitats and cultural resources.
- Realign 12 miles of roads to reduce soil erosion, and implement seasonal road closures to reduce impacts to sensitive habitats and wildlife.
- Rehabilitate and restore damaged and degraded habitats using intensive management techniques (i.e., seeding, erosion control structures, and recontouring).
- Where possible, use only native seed in rehabilitation activities.
- Initiate baseline surveys and increase monitoring for aspen, rare plants, microbiotic crusts, and other identified plants and habitats.
- Restore and rehabilitate at least 1 mile of Virgin Creek habitat.
- Submit a recommendation through the Department of the Interior to Congress, to revise the Refuge areas previously proposed for wilderness designation. The revision would include areas with less evidence of human development and disturbance, where fewer repeated management activities would be needed to restore and maintain biological integrity, diversity, and environmental health, which would provide the best opportunities for solitude and primitive and unconfined types of recreation.

Public Involvement

We initiated the public scoping phase of our planning process in May 2008 by announcing our intention to complete a CCP/EIS in the Federal Register. Simultaneously, we issued a press release and distributed Planning Update 1 announcing the planning process and a series of open house meetings, and requesting public comments. We held five public open house meetings in 2008, and several additional meetings with county, state, and federal agencies, and key stakeholder groups.

Planning Update 2 was distributed in April 2009. We summarized the scoping comments we received and the significant planning issues we identified, in the update. We developed a preliminary set of draft management alternatives based on scoping comments, expert opinion, and Service policy. We released the preliminary draft alternatives, including the Service's preferred alternative, for public review and comments in June 2010, in Planning Update 3. Additional meetings with the State of Nevada and key stakeholder groups followed. Based on the comments we received, we modified the alternatives and presented them in the Draft CCP/EIS.

In September 2011, we announced the availability of the Draft CCP/EIS in the Federal Register and simultaneously sent a news release to local media. We also distributed Planning Update 4 to more than 4,500 interested individuals, organizations, and agencies. We included descriptions and a summary table of the alternatives in Planning Update 4, including our preferred alternative, and provided information for obtaining a copy of the Draft CCP/EIS and submitting comments. We addressed the public comments we received on the Draft CCP/EIS in the Final CCP/EIS. In our

response to comments, we clarified the rationale for a number of management actions and objectives. We also modified our preferred alternative to include additional fish species for stocking, to allow use of nonnative seed for habitat restoration under certain circumstances, to allow a greater use of helicopters and motorized equipment in the maintenance of water guzzlers, to provide for greater coordination with the Nevada Department of Wildlife prior to removal of abandoned water developments and restoration of spring and playa habitats, and to minimize disturbances to and displacement of wildlife, by leaving certain historic routes closed to vehicle use.

In July 2012 we released the Final CCP/EIS through a notice in the Federal Register. We also issued a press release and mailed Planning Update 5 to interested individuals, organizations, agencies, and local media. We informed the public that the Final CCP/EIS was available and a Record of Decision would be issued no sooner than 30 days. During the 30-day review period we received a number of comments, most related to horse and burro management and maintenance of artificial water sources, substantially similar to comments we received on the Draft CCP/EIS and addressed in the Final CCP/EIS. Other comments requested the Service to select an alternative presented in the Final CCP/EIS. Based on these comments, no changes to the Final CCP/EIS were made.

Interested and affected parties are being notified of our decision, and we are making this Record of Decision and supporting references available for public review through our Web site and at our offices in Portland and Lakeview, Oregon.

Decision

The Service has selected Alternative 2 as described in the Final CCP/EIS for implementation on the Refuge. Alternative 2 is the most effective alternative for addressing key issues identified during the planning process and will best achieve the purposes and goals of the Refuge, as well as the goals of the National Wildlife Refuge System. Implementation of the CCP will occur over the next 15 years.

Factors Considered in Making the Decision

In reaching this decision, the Service reviewed and considered the following: Impacts identified in Chapter 6 of the Draft and Final CCP/EIS; relevant issues, concerns, and opportunities presented by agencies, organizations, and individuals throughout the planning process, including comments on the Draft and Final CCP/EIS; and other relevant factors, including the purposes for which the Refuge was established, and statutory and regulatory guidance.

Alternative 2 was selected for implementation for the following reasons.

- Alternative 2 will best achieve the Refuge's purposes and fulfill the Service's mission, is consistent with the principles of sound wildlife management, and will facilitate priority public uses that are compatible with the purposes of the Refuge.
- Habitat conditions will improve and provide benefits to native wildlife populations quicker, by removing all feral horses and burros from the Refuge as soon as it is practicable.
- The Refuge will be managed for a natural mosaic of Great Basin habitat types and the native species that depend on them. We will incorporate several new components to current habitat management, and focus on restoration of natural processes and rehabilitation and restoration of degraded habitats. A broad range of management tools will be available for application including prescribed and natural fire, mechanical treatments, and water management as necessary to meet the life history requirements of native wildlife species. The combination of these components will contribute to achieving the Refuge's vision, purposes, and goals.

- We will provide an achievable balance of opportunities for priority and compatible public uses (hunting, fishing, guiding, research, rock collecting, wildlife observation, photography, environmental education, and interpretation), while providing sufficient protection for wildlife and their habitats.
- We will protect Refuge resources by monitoring wildlife population trends and distribution, improving public information, and inventorying biological, cultural and historic resources.
- A larger portion of the Refuge will be managed for wilderness character, and the overall quality of the Refuge's wilderness resources (as measured by naturalness, untrammelled character, opportunity for solitude, and opportunities for primitive or unconfined types of recreation) will be improved.

Alternative 1 was not selected as the preferred alternative for the following reasons.

- We would continue to maintain feral horse and burro populations over the long-term under Alternative 1. The existing feral horse and burro management program is not adequate to reduce populations and would continue to result in major adverse impacts to fish and wildlife habitats throughout the Refuge.
- Limited habitat restoration and improvement would be conducted, whereas the preferred alternative expands upon current management activities and provides needed habitat improvements through the use of a broad range of management tools and increased efforts to control and remove invasive and nonnative species.
- The majority of water control structures would remain abandoned and unmaintained, whereas under our preferred alternative we will remove abandoned livestock water developments throughout the Refuge and restore spring, playa, wet meadow, and stream habitats, and wilderness character to more natural conditions beneficial to native fish, wildlife, and plant species, and wilderness recreation.
- Public uses such as overnight camping and vehicle use in sensitive habitats and cultural sites would continue, with few actions to minimize adverse impacts to wildlife.

Alternative 3 was not selected as the preferred alternative for the following reasons.

- Removal of feral horse and burro populations from the Refuge would have occurred over a longer timeline, resulting in continued and greater adverse impacts to native fish and wildlife and their habitats, compared to actions in Alternative 2.
- Only minimal use of mechanical habitat management tools such as mechanical thinning, mowing, and prescribed fire would have occurred.
- Alternative 3 would have resulted in a more gradual recovery of degraded habitats by emphasizing natural recovery, often with an expected low probability of success.
- Alternative 3 also would have maintained a limited focus on minimizing public use impacts and improving public use opportunities, interpretation and educational materials, and cultural resource protection.

Measures to Minimize Environmental Harm

Public concerns, potential impacts, and measures or stipulations to mitigate impacts are addressed in the Final CCP/EIS. Practicable measures to avoid or minimize environmental harm that could result from implementation of Alternative 2 have been identified and incorporated into Chapter 2 (Alternatives, Goals, Objectives, and Strategies), Chapter 6 (Environmental Effects), Appendix D (Compatibility Determinations), and Appendix G (Wilderness Minimum Requirements Decisions and Analyses) of the Final CCP/EIS. The stipulations identified in the compatibility determinations in Appendix D ensure that public and other uses are compatible with the National Wildlife Refuge

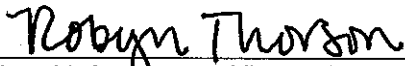
System mission and Refuge purposes. The alternatives identified in the Wilderness Minimum Requirements Decisions and Analyses in Appendix G ensure our management actions are necessary to meet the minimum requirement for administering proposed areas as wilderness and necessary to accomplish the purposes of the Refuge. The stipulations and other mitigation measures identified in the preferred alternative in Chapter 2, Appendix D, and Appendix G are adopted by the Service in this ROD, and will be implemented by Refuge and Service staff members, partners, and volunteers.

Findings Required by Other Laws and Executive Orders

The proposed action complies with all federal laws and executive orders related to the CCP planning process. A compliance statement has been prepared, which explains how the selected alternative complies with the requirements of the National Wildlife Refuge System Administration Act, as amended (16 U.S. Code [U.S.C.] 688dd-688ee); the National Environmental Policy Act (42 U.S.C. 4321 et seq.); the Endangered Species Act (16 U.S.C. 1531-1544, 87 Stat. 884); the National Historic Preservation Act (16 U.S.C. 470-470b, 470c-470n); the Wilderness Preservation Act of 1964; Executive Order 11644, Off-road Vehicles; Executive Order 11988, Floodplain Management; Executive Order 11990, Protection of Wetlands; Executive Order 12372, Intergovernmental Review; Executive Order 13186, Protection of Migratory Birds; and Executive Order 12898, Environmental Justice.

For Further Information

Questions about the Final CCP/EIS may be directed to John Kasbohm, Project Leader, Sheldon-Hart Mountain National Wildlife Refuge Complex, P.O. Box 111, Lakeview, Oregon 97630, phone number (541) 947-3315, fax number (541) 947-4414, and email Sheldon-Hart@fws.gov.



Regional Director, Pacific Region
Portland, Oregon

SEP 27 2012

Date

Supporting References

U.S. Fish and Wildlife Service. 2011. *Sheldon National Wildlife Refuge Draft Comprehensive Conservation Plan and Environmental Impact Statement*. U.S. Fish and Wildlife Service, Sheldon-Hart Mountain National Wildlife Refuge Complex. Lakeview, OR.

U.S. Fish and Wildlife Service. 2012. *Sheldon National Wildlife Refuge Final Comprehensive Conservation Plan and Environmental Impact Statement*. U.S. Fish and Wildlife Service, Sheldon-Hart Mountain National Wildlife Refuge Complex. Lakeview, OR.

Note: This ROD and supporting references are available for public review at the Sheldon-Hart Mountain National Wildlife Refuge Complex, 20995 Rabbit Hill Road, Lakeview, Oregon 97630, and the U.S. Fish and Wildlife Service, Division of Planning, Visitor Services, and Transportation, 911 NE 11th Avenue, Portland, Oregon 97232. These documents can be found on the internet at <http://www.fws.gov/pacific/planning/main/docs/NV/docssheldon.htm>.

Table of Contents

Executive Summary	ES-i
Chapter 1. Introduction, Purpose of, and Need for Action	1-1
1.1 Introduction and Background.....	1-1
1.2 Purpose and Need for the Comprehensive Conservation Plan.....	1-1
1.3 Content and Scope of Plan	1-2
1.4 Planning and Management Guidance.....	1-3
1.4.1 U.S. Fish and Wildlife Service Mission	1-3
1.4.2 National Wildlife Refuge System.....	1-3
1.4.3 National Wildlife Refuge System Mission and Goals	1-3
1.4.4 Refuge Management Direction.....	1-5
1.4.5 Future Step-down Management Plans	1-5
1.5 Refuge Establishment, Refuge Purposes, Refuge Goals	1-6
1.5.1 Sheldon Refuge Purposes	1-6
1.5.2 Refuge Vision Statement	1-8
1.5.3 Refuge Management Direction: Goals	1-8
1.6 Relationship to Other Ecosystem Planning Efforts	1-9
1.6.1 State Plans.....	1-9
1.6.2 Migratory Bird Plans	1-10
1.7 Planning and Issue Identification	1-11
1.7.1 Description of the Planning Process	1-11
1.8 Plan Amendment and Revision	1-18
Chapter 2. Management Direction	2-1
2.1 Overview	2-1
2.1.1 Management Directions Considered but Not Evaluated in Further Detail	2-1
2.1.2 Management Direction	2-2
2.2 Goals, Objectives, and Strategies	2-10
2.2.1 Goal 1: Manage feral horse and burro populations consistent with the purposes for Sheldon Refuge, the National Wildlife Refuge Improvement Act, National Wildlife Refuge policy, and to protect and preserve a diverse assemblage of native plant and wildlife species, habitats, and naturally functioning systems characteristic of the Great Basin Ecosystem.....	2-10
2.2.2 Goal 2. Protect, maintain, and restore sagebrush-steppe and associated upland communities characteristic of the Great Basin Ecosystem.....	2-11
2.2.3 Goal 3. Restore, protect, and maintain the structure and function of riparian and aquatic habitats characteristic of the Great Basin Ecosystem.....	2-18
2.2.4 Goal 4. Protect unique and rare habitats, wildlife, and communities.....	2-26
2.2.5 Goal 5. Using an integrated approach, prevent, control, or eliminate non-native species that threaten Sheldon Refuge resources.....	2-33
2.2.6 Goal 6. Collect information and create partnerships necessary to support adaptive management decisions at a landscape scale.....	2-35
2.2.7 Goal 7. Provide an active fire management program.....	2-39
2.2.8 Goal 8. Provide visitors of diverse interests and abilities with opportunities to experience a variety of quality wildlife-dependent recreational and interpretive activities on vast, rugged, and remote high desert landscapes. These experiences will enhance visitors’ understanding of and appreciation for the unique natural and cultural resources	

conserved by Sheldon National Wildlife Refuge and the National Wildlife Refuge System.	2-41
2.2.9 Goal 9. Protect and manage Sheldon National Wildlife Refuge Wilderness Study Areas to maintain wilderness character and values.....	2-51
2.2.10 Goal 10. Protect and manage the prehistoric, historic, and paleontological resources of Sheldon Refuge to ensure present and future generations recognize the significance of the area’s past.	2-52
2.2.11 Goal 11. Reduce illegal and unauthorized activities on Sheldon Refuge.	2-56
Chapter 3. Physical Environment.....	3-1
3.1 Geographic and Ecosystem Setting.....	3-1
3.1.1 Great Basin Ecosystem.....	3-1
3.2 Climate.....	3-1
3.3 Hydrology.....	3-3
3.3.1 Water Resources.....	3-3
3.3.2 Water Quality.....	3-11
3.3.3 Water Rights.....	3-11
3.4 Topography.....	3-13
3.5 Geology/Soils.....	3-13
3.6 Environmental Contaminants.....	3-15
3.7 Land Use.....	3-15
3.7.1 Valid Existing Rights, Rights-of-Way, and Easements.....	3-16
Chapter 4. Biological Environment.....	4-1
4.1 Biological Integrity, Diversity, and Environmental Health Analysis.....	4-1
4.1.1 Feral Horses and Burros.....	4-4
4.1.2 Invasive, Non-Native, Encroaching, and Expanding Species.....	4-5
4.1.3 Disease.....	4-8
4.1.4 Changes in the Fire Regime.....	4-9
4.1.5 Human Disturbance and Habitat Fragmentation.....	4-12
4.2 Refuge Habitats and Vegetation Types.....	4-13
4.2.1 Sagebrush-steppe and Other Shrubland Habitats.....	4-14
4.2.2 Other Associated Sagebrush-steppe Communities.....	4-19
4.2.3 Semi-desert Grasslands and Steppes.....	4-24
4.2.4 Emergent Marshes, Wet Meadows, Streams, Reservoirs, Springs, Springbrooks, and Ephemeral Wetlands.....	4-26
4.2.5 Cliffs, Canyons, Talus Slopes, and Barren Lands.....	4-34
4.2.6 Deciduous Woodlands and Shrublands.....	4-36
4.2.7 Mountain Mahogany and Western Juniper Woodlands.....	4-38
Chapter 5. Social and Economic Environment.....	5-1
5.1 Infrastructure and Administrative Facilities.....	5-1
5.1.1 Administrative Buildings and Structures.....	5-1
5.1.2 Management Infrastructure.....	5-2
5.1.3 Operations and Administration.....	5-5
5.2 Wildlife-dependent Recreation and Public Uses.....	5-7
5.2.1 Waterfowl Hunting.....	5-7
5.2.2 Upland Bird/Small-game Hunting.....	5-8
5.2.3 Big-game Hunting.....	5-8
5.2.4 Fishing.....	5-9
5.2.5 Wildlife Viewing and Photography.....	5-11

5.2.6 Environmental Education	5-12
5.2.7 Interpretation.....	5-12
5.3 Supporting Uses and Facilities	5-13
5.3.1 Camping.....	5-13
5.3.2 Horseback Riding	5-15
5.3.3 Bicycling.....	5-15
5.3.4 Outfitting and Guiding.....	5-15
5.4 Other Refuge Uses.....	5-16
5.4.1 Rock Collecting.....	5-16
5.5 Law Enforcement and Illegal Activities.....	5-16
5.6 Cultural Resources and Historic Properties.....	5-16
5.6.1 Native American Cultural History.....	5-17
5.6.2 Native American Ethnography and Recent History.....	5-17
5.6.3 Euro-American History	5-18
5.6.4 Current Knowledge of Cultural Resources Sites on Sheldon Refuge.....	5-20
5.6.5 Special Designation Areas.....	5-25
5.6.6 Social and Economic Conditions.....	5-26

Tables

Table 2.1 Summary of Management Direction.....	2-7
Table 3.1 Twelve Largest Reservoirs on Sheldon Refuge.....	3-8
Table 3.2 Named Reservoirs and Stock Ponds within 750 Feet of an Appropriate Water Right Place of Use	3-12
Table 3.3 Reservoirs, Stock Ponds, and Pit Reservoirs with Prepared Federal Reserve Water Right Claims	3-12
Table 4.1 Estimated Acres by Landcover Type, Sheldon National Wildlife Refuge, Nevada	4-14
Table 5.1 Principal Historic Period Sites at Sheldon Refuge.....	5-24

Figures

Figure 1.1 Sheldon National Wildlife Refuge location.....	1-19
Figure 2.1 Public vehicle access for Sheldon National Wildlife Refuge.	2-57
Figure 2.2 Current Wilderness Study Area recommendations, proposed Wilderness, and route designations.....	2-59
Figure 3.1 A) Mean daily discharge at USGS gaging station on Badger Creek 1963-1973. B) Percentage of days in the Badger Creek gage record where flow exceeded 0 cfs, organized by month.	3-4
Figure 3.2 A) Mean daily discharge at Mahogany Creek USGS gaging station 1987 to present. B) Percentage of days in the Mahogany Creek gage record where flow exceeds 2 cfs, organized by month.	3-5
Figure 3.3 Percentage of springs found in different elevation zones on Sheldon National Wildlife Refuge.....	3-6
Figure 3.4 Mapped water improvements and USGS National Hydrography Dataset water bodies on Sheldon Refuge.....	3-8
Figure 4.1 Fire history and fire protection.	4-43
Figure 4.2 Habitat distribution.....	4-45
Figure 4.3 Pygmy rabbit and Greater sage-grouse distribution based on habitat.	4-47
Figure 4.4 Pronghorn and mule deer distribution based on habitat.	4-49

Figure 4.5 California bighorn sheep, American pika, and old-growth western juniper distribution based on habitat..... 4-51
 Figure 4.7 Mountain mahogany distribution based on habitat..... 4-55
 Figure 5.1 Public use and facilities. 5-29
 Figure D.1 Compatibility DeterminationD-131

Photos

Photo 1.1 Damaging effects from feral horses and burros (as shown outside the fence enclosure in the left side of the photo) are well documented within Sheldon Refuge (Photo Gail Collins). 1-12
 Photo 1.2 West entrance to Sheldon Refuge in 1961..... 1-13
 Photo 1.3 The expansion of western juniper has occurred in recent times. The expansion into the lower elevation slopes in the western portion of Sheldon Refuge (shown at the center of this 2001 photo) occurred within 40 years..... 1-13
 Photo 1.4 Prescribed fire is now more frequently used to manage meadow habitats within Sheldon Refuge..... 1-14
 Photo 1.5 Disturbance from regular grading along road shoulders spreads and creates ideal growing conditions for many non-native invasive plants such as Russian thistle, *Halogeton*, and cheatgrass. 1-15
 Photo 1.6 Virgin Valley Campground is the most popular recreation site within Sheldon Refuge, but its popularity is mostly related to the developed hot springs and nearby opal mining opportunities—not wildlife-dependent recreation (Photo Gail Collins). 1-16
 Photo 1.7 Hundreds of miles of four-wheel drive routes and trails are located throughout Sheldon Refuge, with the highest concentration in Virgin Valley for access to mining prospects and claims (Photo Gail Collins). 1-18
 Photo 2.1 Sagebrush-steppe and shrubland habitats cover more than 50% of Sheldon Refuge and provide necessary habitat for many wildlife species, including Greater sage-grouse. 2-13
 Photo 2.2 Natural fire is one of the primary tools for managing sagebrush habitats within Sheldon Refuge..... 2-16
 Photo 2.3 Prescribed burning is one of the primary tools for managing sagebrush habitats within Sheldon Refuge..... 2-17
 Photo 2.4 Mowing is one of the primary tools for managing sagebrush habitats within Sheldon Refuge..... 2-17
 Photo 2.5 Cutting of juniper is one of the primary tools for managing sagebrush habitats within Sheldon Refuge..... 2-18
 Photo 2.6 Springs, springbrooks, and stream habitats represent a small portion of Sheldon Refuge but are extremely important for biological health, integrity, and diversity..... 2-21
 Photo 2.7 Artificial emergent marshes, reservoirs, and the Dufurrena Ponds (shown here) continue to be maintained to benefit migratory birds and support wildlife-dependent public uses. 2-24
 Photo 2.8 Guzzlers have been constructed for bighorn sheep and to increase numbers of chukar for hunting. 2-25
 Photo 2.9 The dramatic cliffs along Thousand Creek Gorge provide habitat for raptors, bats, and other dependent wildlife. 2-28
 Photo 2.10 Unlike western juniper, mountain mahogany stands are not expanding and are susceptible to fire. 2-32
 Photo 2.11 Additional research is needed to determine population trends, distribution, and migratory patterns for key species such as pronghorn (Photo Gail Collins)..... 2-37

Photo 2.12 Development of private inholdings indirectly affects the surrounding area of Sheldon Refuge (Photo Gail Collins).....2-39

Photo 2.13 Aerial seeding is one technique to give native plants an edge over invasive weeds after a fire.....2-41

Photo 2.14 When water is available, Big Spring Reservoir and Campground are popular destinations for Nevada anglers.2-43

Photo 2.15 The majority of vehicle routes within Sheldon Refuge are primitive and not suitable for two-wheel drive (Photo Aaron Collins).2-49

Photo 2.16 The Sheldon Refuge Office cannot accommodate the visiting public and the necessary office space.2-51

Photo 2.17 The historic Kinney Camp homestead is centrally located to other public uses within Sheldon Refuge.2-53

Photo 2.18 The Overlook Cabin at the west entrance to Sheldon Refuge is representative of work done by the Civilian Conservation Corps.2-53

Photo 2.19 Petroglyphs scattered throughout Sheldon Refuge remind visitors of the region’s earliest inhabitants.2-54

Photo 3.1 Nearly the entire Virgin Creek watershed is within Sheldon Refuge.3-6

Photo 3.2 Lower elevation springs like the one shown are commonly found at the bottom of draws and small canyons.3-7

Photo 3.3 Excavated catchments or dugouts like the one shown were constructed in the middle of playas to concentrate water for livestock use (Photo Aaron Collins).3-9

Photo 3.4 Both the mouth of Thousand Creek Gorge and the flat-topped finger of Railroad Point in the distance are characteristic of Sheldon Refuge topography (Photo Gail Collins).3-13

Photo 4.1 Typical sagebrush-steppe habitat within Sheldon Refuge.4-15

Photo 4.2 Typical salt desert scrub and greasewood habitat within Sheldon Refuge (Photo Gail Collins).....4-18

Photo 4.3 Typical semi-desert grassland habitat within Sheldon Refuge.4-24

Photo 4.4 Typical wet meadow habitat within Sheldon Refuge.4-27

Photo 4.5 Typical stream habitat within Sheldon Refuge.4-28

Photo 4.6 Typical playa habitat within Sheldon Refuge (Photo Gail Collins).4-29

Photo 4.7 Typical talus slope habitat within Sheldon Refuge (Photo Gail Collins).4-34

Photo 4.8 Pockets of aspen and other deciduous trees and shrubs in Sheldon Refuge are most often found in areas where snow drifts during winter, along streams, and at springs as shown here (Photo Aaron Collins).....4-37

Photo 4.9 Typical western juniper habitat within Sheldon Refuge.....4-39

Photo 4.10 Typical mountain mahogany habitat within Sheldon Refuge.....4-39

Photo 5.1 The Sheldon Refuge Office at Dufurrena includes residences, maintenance buildings, and a small office (Photo Gail Collins).5-1

Photo 5.2 Most roads and routes within Sheldon Refuge like this one are of native materials, have no maintenance, and are suitable only for high-clearance vehicles (Photo Gail Collins).....5-4

Photo 5.3 Big Spring Reservoir is popular for sport fishing but only has water during certain years.....5-9

Photo 5.4 Although no estimates are available, most people likely participate in wildlife viewing or photography while visiting Sheldon Refuge.....5-12

Appendices

Appendix A. Sheldon National Wildlife Refuge Comprehensive Conservation Plan and Environmental Impact Statement Public Involvement A-1

Appendix B. Species List..... B-1

Appendix C. Appropriate Use Determinations C-1

Appendix D. Compatibility Determinations D-1

Appendix E. Projects, Staff, and Facilities Needed to Implement the CCP E-1

Appendix F. Sheldon National Wildlife Refuge Wilderness Inventory and Review Summary F-1

Appendix G. Minimum Requirements Decisions and Analyses..... G-1

Appendix H. Standard Operating Procedures for Horse and Burro Population Control Methods H-1

Appendix I. Sheldon Refuge Establishing and Acquisition Authorities..... I-1

Appendix J. Legal and Policy Guidance..... J-1

Appendix K. Planning Team Members and Work Experience..... K-1

Appendix L. Recreation Opportunity Spectrum Setting Criteria..... L-1

Appendix M. References M-1

Appendix N. Comments Received During Public/Agency Review Period and Service Responses..... N-1

Appendix O. Integrated Pest Management (IPM) Program..... O-1

Appendix P. Statement of Compliance P-1

Executive Summary

This document is a summary of the Comprehensive Conservation Plan (CCP) for long-term management of the Sheldon National Wildlife Refuge located in northwest Nevada. The U.S. Fish and Wildlife Service (Service) is required by the National Wildlife Refuge System Administration Act of 1966 (as amended) to develop and implement a CCP for the long-term management of all national wildlife refuges. This CCP presents a 15-year plan for the conservation of fish, wildlife, and plants within Sheldon National Wildlife Refuge (referred to here as Sheldon Refuge) primarily through monitoring of their populations, management and restoration of their habitats, and control of invasive and feral species. The CCP also includes management of public uses such as wildlife observation and photography, hunting, fishing, environmental education, interpretation, and rock collecting in a manner that is compatible with the primary conservation purposes for Sheldon Refuge. Appropriateness findings, compatibility determinations, and minimum tool analysis for public uses and activities that are part of the Service's management direction are included with the CCP as appendices.

The management direction presented in the CCP is the outcome of a public planning process, which was initiated in 2007 and has involved thousands of individuals, non-profit organizations, state and local agencies, and tribal governments.

The Final CCP/EIS (USFWS 2012) was approved, and a Record of Decision (ROD) was signed by the Service's Regional Director in Portland, Oregon. This CCP is the action selected through the Record of Decision; it will guide management of Sheldon Refuge for the next 15 years.

Refuge Information and Background

Located in a remote area of northwestern Nevada, Sheldon Refuge encompasses 575,000 acres of sagebrush-steppe habitat within the Great Basin and is managed by the Service. Originally established in 1931 for the conservation and protection of the once-imperiled pronghorn (*Antilocapra americana*), Sheldon Refuge (along with its refuge complex companion, the Hart Mountain National Antelope Refuge) now conserves habitat for a number of additional native, rare, and imperiled species of fish, wildlife, and plants that depend upon the sagebrush-steppe ecosystem.

Blanketing high basalt tablelands and mountains, which average 6,000 feet in elevation, the vast expanses of sagebrush habitats are dotted with springs, pockets of aspen (*Populus* spp.), and isolated stands of mountain mahogany (*Cercocarpus ledifolius ledifolius*). Only at its edges does the refuge vary noticeably, with the pale rhyolite of Virgin Valley on the eastern edge, which holds highly prized black opal, and the high escarpment on the western edge where western juniper (*Juniperus occidentalis occidentalis*) dominates.

Beginning in the late 1800s and lasting until the mid-1990s, homesteading and ranching had a noticeable influence on habitats through ranching operations, livestock grazing, and wildland fire suppression. Influence from these activities remain in the form of abandoned water developments, feral horses, and continued fire suppression—all of which continue to influence habitat and natural conditions throughout Sheldon Refuge.

With the exception of a two-lane paved highway, a few scattered buildings, abandoned water troughs, and some primitive dirt roads, Sheldon Refuge appears today much as it has for the past

12,000 years or more that people have lived in this region. This long history of habitation is apparent throughout the refuge from the prehistoric stone tools, petroglyphs, and ancient campsites that remain. Today people continue to hunt, hike, and camp within Sheldon Refuge but for recreation rather than subsistence. Management of eight proposed wilderness areas continues to protect the remoteness, primitive character, and opportunities for solitude within 341,500 acres of Sheldon Refuge.

Wildlife observation and photography are two of the most popular activities enjoyed by nearly all visitors either by vehicle, or on foot in the refuge backcountry. A number of visitors also participate in hunting for big-game and upland birds during the fall seasons throughout much of Sheldon Refuge. Areas closed to hunting include approximately 34,000 acres in the western portion of the refuge, which represents the original refuge established in 1931, and the area surrounding the Refuge Headquarters at Dufurrena. Opportunities for waterfowl hunting exist but are constrained by the lack of habitat and limited areas of open water for hunting. Fishing at the Dufurrena Ponds, Catnip Reservoir, and at Big Spring Reservoirs (when water is available) is another activity popular with Nevada residents mostly during the summer months. During the spring and early summer, rock collecting is the primary public use activity within the Virgin Valley area of Sheldon Refuge.

Public uses throughout Sheldon Refuge are supported by various facilities, including 13 designated primitive, semi-primitive, and developed campgrounds, informational kiosks, the Refuge Headquarters at Dufurrena, and a network of roads ranging from paved highway to rugged two-track routes suitable only for high-clearance four-wheel-drive vehicles. Hunting guides and outfitters provide additional visitor services under Special Use Permits from the Service.

As a large and relatively undeveloped area, Sheldon Refuge provides rare opportunities to study and research the fish, wildlife, and plants that occur in the sagebrush-steppe. Current and recent work conducted by the Service and in partnership with other Federal agencies, the State of Nevada, universities, and non-profit organizations include studies of Greater sage-grouse (*Centrocercus urophasianus*) populations, American pika (*Ochotona princeps*) distribution, desert lizard populations, amphibian distribution, bat species distribution, feral horse and burro population movements and impacts, and effects from fire.

Refuge Purposes, Vision, and Management Goals

The primary purposes for Sheldon Refuge are:

- “...as a refuge and breeding ground for wild animals and birds...” Executive Order (EO) 5540 dated January 26, 1931
- “...set apart for the conservation and development of natural wildlife resources and for the protection and improvement of public grazing lands and natural forage resources...” EO 7522 dated December 21, 1936
- “...to conserve (A) fish or wildlife which are listed as endangered species or threatened species....or (B) plants...” 16 United States Code (U.S.C.) 1534 (Endangered Species Act of 1973)
- “...for use as an inviolate sanctuary, or for any other management purpose, for migratory birds.” 16 U.S.C. 715d (Migratory Bird Conservation Act)

The Service's vision for Sheldon Refuge included in the CCP is stated as follows:

Sheldon National Wildlife Refuge will foster a strong land ethic and provide scientific leadership through collaboration with a diverse network of partners and utilize the highest principles of conservation. Sheldon Refuge will promote opportunities for people to actively seek and discover natural and cultural treasures in the vast and rugged high desert characterized by solitude, abundant wildlife, and wildlands free from human influences. Management will focus on Sheldon Refuge's wild character, biological integrity, and contribution within the larger landscape of the Great Basin as driven by natural ecological processes. As a result, Sheldon Refuge will perpetuate its unique cultural history and critical role in the preservation and study of the sagebrush-steppe ecosystem with its diverse and vital native species.

This vision for Sheldon Refuge will be achieved through management toward the following goals as stated in the CCP:

Goal 1: Manage feral horse and burro populations consistent with the purposes for Sheldon Refuge, the National Wildlife Refuge System Administration Act, national wildlife refuge policy, and to protect and preserve a diverse assemblage of native plant and wildlife species, habitats, and naturally functioning systems characteristic of the Great Basin Ecosystem.

Goal 2: Protect, maintain, and restore sagebrush-steppe and associated upland communities characteristic of the Great Basin Ecosystem.

Goal 3: Restore, protect, and maintain the structure and function of riparian and aquatic habitats characteristic of the Great Basin Ecosystem.

Goal 4: Protect unique and rare habitats, wildlife, and communities.

Goal 5: Using an integrated approach, prevent, control, or eliminate non-native species that threaten Sheldon Refuge resources.

Goal 6: Collect information and create partnerships necessary to support adaptive management decisions at a landscape scale.

Goal 7: Provide an active fire management program.

Goal 8: Provide visitors of diverse interests and abilities with the opportunities to experience a variety of quality wildlife-dependent recreational and interpretive activities on vast, rugged, and remote high desert landscapes. These experiences will enhance visitors' understanding of and appreciation for the unique natural and cultural resources conserved by Sheldon National Wildlife Refuge and the National Wildlife Refuge System.

Goal 9: Protect and manage Sheldon National Wildlife Refuge Wilderness Study Areas to maintain wilderness character and values.

Goal 10: Protect and manage the prehistoric, historic, and paleontological resources of Sheldon Refuge to ensure present and future generations recognize the significance of the area's past.

Goal 11: Reduce illegal and unauthorized activities on Sheldon Refuge.

Management Issues

Development of the CCP was driven primarily by the need to address several important management issues as identified by the Service, local tribal governments, state governments, other Federal agencies, and the public. The following major issues were identified and expressed by the public, various constituents, and Service staff, and have been analyzed and addressed during CCP development.

- Management of feral horses and burros
- Western juniper encroachment into adjacent sagebrush-steppe habitats
- Wildland fire and its management related to both lightning-caused and prescribed burning
- Control of invasive non-native plants
- Management of sport fishing
- Management of campgrounds
- Recommendations for proposed wilderness areas
- Public access, especially vehicle access

Management Direction

The Service has selected the management direction outlined in the CCP because it will more likely restore degraded habitats throughout Sheldon Refuge currently being adversely impacted by: populations of feral horses and burros; the presence of abandoned and unnecessary commercial livestock developments; continued long-term suppression of lightning-caused wildland fire; the introduction and rapid spread of invasive non-native weeds along road corridors; and designated camping areas located within riparian areas and/or prehistoric cultural sites.

The selected management direction will best implement Service policy for the removal of feral horses and burros from Sheldon Refuge; for management for self-sustaining high-quality sport fishing opportunities; and for designation of roads and motorized vehicle routes in support of wildlife-dependent public uses that minimize adverse impacts to refuge resources. The recommendation for proposed wilderness areas will allow intensive management and manipulation of habitats within those portions of Sheldon Refuge where action is most needed, while at the same time protecting and preserving wilderness values within those portions of the Refuge where only minimal manipulation of habitats or management activity is needed or anticipated.

The primary habitat management action will be the removal of feral horses and burros from Sheldon Refuge. Other actions will rehabilitate and restore a variety of sites and small areas to improve habitat conditions, including the removal of abandoned livestock water developments from springs throughout Sheldon Refuge. In addition spring, springbrook, playa, wet meadow, and stream habitats throughout Sheldon Refuge will be restored to more natural conditions. A broad range of management tools will be available for application including prescribed and natural fire, mechanical treatment, and water management as necessary to meet native wildlife life history requirements. In many cases, management will restore, maintain, or mimic natural ecosystem processes. Sheldon Refuge will increase efforts to control, reduce, and remove feral, invasive, exotic, and noxious non-native species.

Wildlife-dependent public uses will be highlighted with opportunities for hunting, fishing, wildlife observation, photography, interpretation, and environmental education maintained or improved from present conditions. Rainbow trout (*Salmo gairdneri*) in Big Spring Reservoir and Virgin Creek will be replaced with trout indigenous to the region (i.e., Lahontan cutthroat trout [*Oncorhynchus clarki henshawi*], Alvord cutthroat trout, or redband trout [*O. mykiss* spp.]). Up to nine designated campgrounds will be relocated and some road segments realigned to reduce erosion and impacts to sensitive riparian areas, but the size, general location, or types of developments currently found at these campgrounds will remain unchanged.

Other actions will include relocation and enlargement of the visitor contact station, improvement of campground facilities, development of an accessible interpretive trail, the creation of a self-guided auto tour route, and improved signing of routes open to vehicle use. Sheldon Refuge will close some existing primitive unmaintained routes to public use by motorized vehicles to protect various refuge resources. Management action will be taken to reduce impacts from other existing routes. In addition, visitors will be required to register all off-highway vehicles for use on refuge roads and routes designated open to vehicle use.

Areas managed for wilderness values will include those currently proposed for wilderness designation and additional areas for wilderness study as part of the 2009 Sheldon Refuge Wilderness Review. As a result, a larger portion of Sheldon Refuge (424,360 acres) will be managed for wilderness character than under current practices. The areas recommended for wilderness designation by Sheldon Refuge are somewhat different in location and configuration than those currently proposed than under the CCP's management direction, but the total area recommended is essentially the same.

This page left blank intentionally.

Chapter 1. Introduction, Purpose of, and Need for Action

1.1 Introduction and Background

Located in a remote area of northwestern Nevada, the Sheldon National Wildlife Refuge (referred to here as Sheldon Refuge) encompasses 575,000 acres of sagebrush-steppe habitat within the Great Basin (Figure 1.1) and is managed by the U.S. Fish and Wildlife Service (the Service). Originally established in 1931 for the conservation and protection of the once-imperiled pronghorn (*Antilocapra americana*), Sheldon Refuge (along with its refuge complex companion Hart Mountain National Antelope Refuge) now conserves habitat for a number of additional native, rare, and imperiled species of fish, wildlife, and plants that depend upon the sagebrush-steppe ecosystem.

Blanketing high basalt tablelands and mountains, which average 6,000 feet in elevation, the vast expanses of sagebrush habitats are dotted with springs, pockets of aspen, and isolated stands of mountain mahogany. Only at its edges does the refuge vary noticeably, with the pale rhyolite of Virgin Valley on the eastern edge, which holds highly prized black opal, and the high escarpment on the western edge where western juniper (*Juniperus occidentalis occidentalis*) dominates.

With the exception of a two-lane paved highway, a few scattered buildings, abandoned water troughs, and some primitive dirt roads, Sheldon Refuge appears today much as it has for the past 12,000 years or more that people have lived in this region. This long history of habitation is apparent throughout the refuge from the prehistoric stone tools, petroglyphs, and ancient campsites that remain. Today people continue to hunt, hike, and camp within Sheldon Refuge, but for recreation rather than subsistence.

This Comprehensive Conservation Plan (CCP) is the action selected in our Record of Decision; it will guide management of Sheldon Refuge for the next 15 years. The CCP sets forth management guidance for Sheldon Refuge, as is required by the National Wildlife Refuge System Administration Act of 1966 (16 U.S. Code [U.S.C.] 688 dd-688 ee, as amended by the National Wildlife Refuge System Improvement Act of 1997), to address significant problems that may adversely affect the populations and habitat of fish, wildlife, and plants, and the actions necessary to correct or mitigate such problems. The Refuge System Improvement Act mandated that a CCP be developed for each refuge in the National Wildlife Refuge System.

1.2 Purpose and Need for the Comprehensive Conservation Plan

The purpose of the CCP is to provide reasonable, scientifically grounded guidance for improving Sheldon Refuge's shrub-steppe, riparian, wetland, woodland, grassland, and cliff-talus habitats, for the long-term conservation of pronghorn, native plants and animals, and migratory birds. The CCP will identify appropriate actions for protecting and sustaining the biological features of Sheldon Refuge's pronghorn, Greater sage-grouse (*Centrocercus urophasianus*), California bighorn sheep (*Ovis canadensis*), and pygmy rabbit (*Brachylagus idahoensis*) populations and threatened, endangered, or rare species. The Decision Record for the 2008 Sheldon National Wildlife Refuge Horse and Burro Management Environmental Assessment (EA) stated feral horses and burros would be managed to maintain population levels that existed at that time. However, this Decision Record also stated this management direction would be re-evaluated as part of the Sheldon Refuge CCP. A final purpose of the CCP is to provide guidance for providing high-quality public use programs in

hunting, fishing, wildlife observation, photography, camping, environmental education, and interpretation.

Not only are CCPs for all national wildlife refuges required under the National Wildlife Refuge System Improvement Act, a CCP for Sheldon Refuge is needed for a variety of reasons. Primary among these is the need to identify and deal with key threats to the above habitats, including invasive plants and animals, altered fire regimes, and altered hydrological regimes. There is a need to address Sheldon Refuge's role in the conservation of Greater sage-grouse and pygmy rabbits and their habitats because these species use certain refuge habitats for all life history needs. There is also a need to address the contributions of Sheldon Refuge to the biodiversity of the Great Basin. There is a need to address public concern about feral horse and burro populations that negatively impact refuge habitats.

There is a need to analyze public use programs for the Refuge System's "Big Six" uses and to determine what improvements or alterations should be made in the pursuit of higher quality programs. The Big Six wildlife-dependent uses are hunting, fishing, wildlife observation, photography, environmental education, and interpretation (See Section 1.4.3 for more on the Big Six uses.)

There is also a need to determine whether and how Sheldon Refuge should continue to offer camping and other non-wildlife-dependent uses, including horseback riding, rock collecting, and off-highway vehicles (OHVs). There is a need to address strategies to better prevent use of refuge lands for illegal uses including off-road use and poaching. Finally, there is a need to describe the steps that should be taken to better protect cultural resources.

1.3 Content and Scope of Plan

This CCP provides guidance for management of refuge habitats and wildlife and administration of public uses on refuge lands and waters. An outline of the key information in the CCP follows.

- An overall vision for Sheldon Refuge and the role in the local ecosystem (Chapter 1).
- Updated and revised management direction in the form of goals and objectives for specific conservation targets and public use programs, as well as strategies for achieving the objectives (Chapter 2).
- A description of the conservation targets, their condition and trends on Sheldon Refuge and within the local ecosystem, a presentation of the key desired ecological conditions for sustaining the targets, and a short analysis of the threats to each conservation target (Chapter 2).
- A description of the physical, biological, and social environments that exist within Sheldon Refuge (Chapters 3, 4, and 5).
- An overview of Sheldon Refuge's public use programs and facilities, a list of desired future conditions for each program, and other management considerations (Chapters 2 and 5).
- An inventory of Sheldon Refuge wilderness resources, including a recommendation of Refuge lands suitable for wilderness designation (Appendix F).
- Compatibility determinations for existing and planned public and economic uses (Appendix D).
- An outline of the projects, staff, and facilities needed to implement the management direction (Appendix E).

A list of species known or suspected to occur on Sheldon Refuge, with information about their state and Federal conservation status (Appendix B).

1.4 Planning and Management Guidance

The U.S. Fish and Wildlife Service, an agency within the Department of Interior, is the principal Federal agency responsible for conserving, protecting, and enhancing fish, wildlife and plants and their habitats for the continuing benefit of the American people. The Service manages the 96-million-acre National Wildlife Refuge System, which encompasses 545 national wildlife refuges, thousands of small wetlands, and other special management areas.

Refuges are guided by various Federal laws and executive orders, Service policies, and international treaties. Fundamental are the mission and goals of the National Wildlife Refuge System (NWRS or Refuge System) and the designated purposes of the refuge unit as described in establishing legislation, executive orders, or other documents establishing, authorizing, or expanding a refuge.

Key concepts and guidance of the Refuge System derive from the National Wildlife Refuge System Administration Act of 1966 as amended (16 U.S.C. 668dd-668ee), the Refuge Recreation Act of 1962 (16 U.S.C. 460k-460k-4), as amended, Title 50 of the Code of Federal Regulations, and the Fish and Wildlife Service Manual. The National Wildlife Refuge System Administration Act is implemented through regulations covering the National Wildlife Refuge System, published in Title 50, subchapter C of the Code of Federal Regulations. These regulations govern general administration of units of the Refuge System.

1.4.1 U.S. Fish and Wildlife Service Mission

The mission of the Service is “working with others, to conserve, protect, and enhance fish and wildlife and their habitats for the continuing benefit of the American people.” National natural resources entrusted to the Service for conservation and protection include migratory birds, endangered and threatened species, inter-jurisdictional fish, wetlands, and certain marine mammals. The Service also manages national fish hatcheries, enforces Federal wildlife laws and international treaties on importing and exporting wildlife, assists with state fish and wildlife programs, and helps other countries develop wildlife conservation programs.

1.4.2 National Wildlife Refuge System

The National Wildlife Refuge System is the world’s largest network of public lands and waters set aside specifically for conserving wildlife and protecting ecosystems. From its inception in 1903, the Refuge System has grown to encompass 545 national wildlife refuges in all 50 states, and waterfowl production areas in 10 states, covering more than 96 million acres of public lands. More than 36 million visitors annually fish, hunt, observe, and photograph wildlife, or participate in environmental education and interpretive activities on these national wildlife refuges.

1.4.3 National Wildlife Refuge System Mission and Goals

The mission of the Refuge System is “to administer a national network of lands and waters for the conservation, management, and where appropriate, restoration of the fish, wildlife, and plant resources and their habitats within the United States for the benefit of present and future generations

of Americans” (National Wildlife Refuge System Administration Act of 1966, as amended)(16 U.S.C. 668dd-668ee).

Wildlife conservation is the fundamental mission of the Refuge System. The goals of the National Wildlife Refuge System, as articulated in the Mission Goals and Purposes Policy (601 FW 1) are to:

- Conserve a diversity of fish, wildlife, and plants and their habitats, including species that are endangered or threatened with becoming endangered.
- Develop and maintain a network of habitats for migratory birds, anadromous and inter-jurisdictional fish, and marine mammal populations that is strategically distributed and carefully managed to meet important life history needs of these species across their ranges.
- Conserve those ecosystems, plant communities, wetlands of national or international significance, and landscapes and seascapes that are unique, rare, declining, or underrepresented in existing protection efforts.
- Provide and enhance opportunities to participate in compatible wildlife-dependent recreation (hunting, fishing, wildlife observation and photography, and environmental education and interpretation).
- Foster understanding and instill appreciation of the diversity and interconnectedness of fish, wildlife, and plants and their habitats.

Management of Sheldon Refuge is directed, in large part, by the legislation that created and established purposes for Sheldon Refuge and by the goals described later in this chapter. However, other laws, regulations, and policies also guide the management of Sheldon Refuge. This section identifies the acts and policy guidance that are integral in the development of this CCP.

1.4.3.1 Legal Guidance

Operation and management of Sheldon Refuge is influenced by a wide array of laws, treaties, and executive orders. Among the most important are the National Wildlife Refuge System Administration Act, as amended by the National Wildlife Refuge Improvement Act, the Refuge Recreation Act, and the General Mining Act of 1872. These acts are described briefly in Appendix J along with other acts and legal guidance that influence management of Sheldon Refuge.

1.4.3.2 Policy Guidance

Programmatic guidance and policy documents provide additional direction for the management of national wildlife refuges throughout the System. These documents include the following:

- Fish and Wildlife Service Manual chapters
- Director’s orders
- National policy issuances
- Handbooks
- Director’s memoranda
- Regional directives

Among the more important policies relating to management of Sheldon Refuge are Service policies for biological integrity, diversity, and environmental health; compatibility; and wilderness

stewardship. These policies are described briefly in Appendix J along with other important policies and guidance that influence management of Sheldon Refuge.

1.4.4 Refuge Management Direction

A number of previous planning efforts have been completed for Sheldon Refuge. These various plans provide the current management direction for Sheldon Refuge. This CCP will substantially revise or replace this existing management direction to reflect revised and updated Service policies and guidelines, new resource information and research findings, and to address issues identified through the scoping process.

The Sheldon National Wildlife Refuge Renewable Natural Resources Management Plan Final Environmental Impact Statement (referred to here as simply the Sheldon Natural Resource Plan) was completed and released to the public on August 18, 1980. The plan was a detailed and valuable document covering location, history, environment, resources, administration, land status, agreements and permits, and management direction.

In addition, several smaller “step-down” plans (plans addressing one program or resource) have been developed for Sheldon Refuge including:

- Virgin Valley Winter Grazing Plan and Environmental Assessment (amended the Sheldon Natural Resource Plan) (1989)
- Fisheries Management Plan (1990)
- Western Juniper Control Project Plan and Environmental Assessment (2001)
- Feral Horse and Burro Management Plan (amended the Sheldon Natural Resource Plan) (2008)
- Fire Management Plan (2009)

With the exception of the Fire Management Plan, the Final Record of Decision for the Sheldon Refuge CCP/Environmental Impact Statement (EIS) will supersede the previous planning decisions and management direction listed above in their entirety. The Fire Management Plan will be updated to reflect any additional or revised management direction included in the CCP/EIS Final Record of Decision.

1.4.5 Future Step-down Management Plans

The CCP will be revised every 15 years or earlier if monitoring and evaluation determine that changes are needed to achieve Sheldon Refuge purposes, vision, goals, or objectives. The CCP provides guidance in the form of goals, objectives, and strategies for refuge program areas but may lack some of the specifics needed for implementation. Step-down management plans will therefore be developed for individual program areas, as needed, following completion of the CCP. Step-down plans require appropriate NEPA compliance. The following step-down management plans will be revised or completed in accordance with the CCP management goals, objectives, and strategies following the Final Record of Decision:

- Minerals and Mining Management Plan
- Wilderness Stewardship Plan
- Transportation Management Plan

- Visitor Services Plan
- Law Enforcement Plan
- Cultural Resources Management Plan
- Cold-water Fisheries Management Plan
- Habitat Management Plan
- Integrated Pest Management Plan

1.5 Refuge Establishment, Refuge Purposes, Refuge Goals

The purpose for which a refuge was established or acquired is of key importance in refuge planning. Purposes must form the foundation for planning and management decisions. The purposes of a refuge are specified in or derived from the law, proclamation, executive order, agreement, public land order, donation document, or administrative memorandum establishing, authorizing, or expanding a refuge, refuge unit, or refuge subunit.

Unless the establishing law, order, or other document indicates otherwise, purposes dealing with the conservation, management, and restoration of fish, wildlife, and plants, and the habitats on which they depend take precedence over other purposes in the management and administration of any unit. Where a refuge has multiple purposes related to fish, wildlife, and plant conservation, the more specific purpose will take precedence in instances of conflict. When an additional unit is acquired under an authority different from the authority used to establish the original unit, the addition takes on the purpose(s) of the original unit, but the original unit does not take on the purpose(s) of the newer addition.

By law, refuges are to be managed so as to achieve their purposes. When a conflict exists between the System mission and the purpose of an individual refuge, the refuge purpose may supersede the System mission.

Refuge purposes are also the driving force in the development of the refuge vision statements, goals, objectives, and strategies in the CCP and are critical to determining the compatibility of all existing and planned refuge uses. The purposes for Sheldon Refuge have been established through a series of congressional acts, presidential executive orders, and public land orders as follows.

This section includes a list and brief description of the establishing and acquisition authorities for Sheldon Refuge. A comprehensive history of the establishment of Sheldon Refuge is included in Appendix I.

1.5.1 Sheldon Refuge Purposes

“...as a refuge and breeding ground for wild animals and birds...” Executive Order (EO) 5540 dated January 26, 1931

“...set apart for the conservation and development of natural wildlife resources and for the protection and improvement of public grazing lands and natural forage resources...” EO 7522 dated December 21, 1936

“...to conserve (A) fish or wildlife which are listed as endangered species or threatened species....or (B) plants...” 16 U.S.C. 1534 (Endangered Species Act of 1973)

“...for use as an inviolate sanctuary, or for any other management purpose, for migratory birds.” 16 U.S.C. 715d (Migratory Bird Conservation Act)

1.5.1.1 Establishing and Acquisition Authorities

Migratory Bird Conservation Act of 1929, as amended (16 U.S.C. 715-715r):

“...for use as an inviolate sanctuary, or for any other management purpose, for migratory birds...” and “...to conserve and protect migratory birds in accordance with treaty obligations...and other species of wildlife found thereon, including species that are listed...as endangered species or threatened species, and to restore or develop adequate wildlife habitat”

Charles Sheldon Wild Life Refuge, Nevada (EO 5540, January 26, 1931):

“...reserved and set apart for...use...as a refuge and breeding ground for wild animals and birds....”

Enlarging Charles Sheldon Wildlife Refuge, Nevada (EO 7364, May 6, 1936):

“...in order to effectuate further the purposes of the Migratory Bird Conservation Act ...withdrawn from settlement, location, sale, entry, or other form of appropriation and reserved and set apart...as an addition to the existing Charles Sheldon Wildlife Refuge....”

Charles Sheldon Antelope Range, Nevada (EO 7522, December 21, 1936):

“...withdrawn from settlement, location, sale, or entry and reserved and set apart for the conservation and development of natural wildlife resources and for the protection and improvement of public grazing lands and natural forage resources...;” and “...the natural resources therein shall be first utilized for the purpose of sustaining in a healthy condition a maximum of three thousand five hundred (3,500) antelope, the primary species, and such nonpredatory secondary species in such numbers as may be necessary to maintain a balanced wildlife population....”

National Wildlife Refuge System Administration Act of 1966, as amended (16 U.S.C. 668dd-668ee), including the Game Range Act of 1976 (Public Law 94-223, 90 Stat. 199):

“...for the conservation, management, and where appropriate, restoration of the fish, wildlife, and plant resources and their habitats within the United States for the benefit of present and future generations of Americans”

Nevada—Prior Amendment of Executive Order No. 7522; Prior Revocation of Public Land Order No. 5497; Consolidation of Charles Sheldon Antelope Range and Charles Sheldon Wildlife Refuge; Change of Name to Sheldon National Wildlife Refuge; Clarification of Administration and Management Under National Wildlife Refuge System Administration Act (Public Land Order [PLO] 5634, April 25, 1978):

Consistent with, “The Act of February 27, 1976 (Public Law 94-223, 90 Stat. 199) [a.k.a. the Game Range Act] which amended...the National Wildlife Refuge System Administration Act of 1966 ...the Charles Sheldon Antelope Range, shall be administered by the Secretary of the Interior exclusively through the United States Fish and Wildlife Service...;” and “The

operation and administration of the Charles Sheldon Antelope Range, including grazing...is now being administered, in accordance with the National Wildlife Refuge System Administration Act...;" and "...the lands and interests in land comprising the Charles Sheldon Wildlife Refuge...and the adjoining Charles Sheldon Antelope Range...are hereby consolidated into one administrative unit...designated and known as the Sheldon National Wildlife Refuge"

Mineral Withdrawal of a Portion of the Sheldon National Wildlife Refuge; Nevada (PLO 6849, April 15, 1991):

"...withdraws approximately 445,766 acres of the Sheldon National Wildlife Refuge...from mining location...to protect the wildlife habitat and unique resource values of the refuge lands"

1.5.2 Refuge Vision Statement

Sheldon National Wildlife Refuge will foster a strong land ethic and provide scientific leadership through collaboration with a diverse network of partners and utilize the highest principles of conservation. Sheldon Refuge will promote opportunities for people to actively seek and discover natural and cultural treasures in the vast and rugged high desert characterized by solitude, abundant wildlife, and wildlands free from human influences. Management will focus on Sheldon Refuge's wild character, biological integrity, and contribution within the larger landscape of the Great Basin as driven by natural ecological processes. As a result, Sheldon Refuge will perpetuate its unique cultural history and critical role in the preservation and study of the sagebrush-steppe ecosystem with its diverse and vital native species.

1.5.3 Refuge Management Direction: Goals

1.5.3.1 Habitat and Wildlife Goals

Goal 1: Manage feral horse and burro populations consistent with the purposes for Sheldon Refuge, the National Wildlife Refuge Improvement Act, national wildlife refuge policy, and to protect and preserve a diverse assemblage of native plant and wildlife species, habitats, and naturally functioning systems characteristic of the Great Basin Ecosystem.

Goal 2: Protect, maintain, and restore sagebrush-steppe and associated upland communities characteristic of the Great Basin Ecosystem.

Goal 3: Restore, protect, and maintain the structure and function of riparian and aquatic habitats characteristic of the Great Basin Ecosystem.

Goal 4: Protect unique and rare habitats, wildlife, and communities.

Goal 5: Using an integrated approach, prevent, control, or eliminate non-native species that threaten Sheldon Refuge resources.

Goal 6: Collect information and create partnerships necessary to support adaptive management decisions at a landscape scale.

1.5.3.2 Fire Management Goal

Goal 7: Provide an active fire management program.

1.5.3.3 Public Use Goal

Goal 8: Provide visitors of diverse interests and abilities with opportunities to experience a variety of quality wildlife-dependent recreational and educational activities on vast, rugged, and remote high desert landscapes. These experiences will enhance visitors' understanding of and appreciation for the unique natural and cultural resources conserved by Sheldon National Wildlife Refuge and the National Wildlife Refuge System.

1.5.3.4 Wilderness Resource Goal

Goal 9: Protect and manage Sheldon National Wildlife Refuge Wilderness Study Areas to maintain wilderness character and values.

1.5.3.5 Cultural Resource Goal

Goal 10: Protect and manage the prehistoric, historic, and paleontological resources of Sheldon Refuge to ensure present and future generations recognize the significance of the area's past.

1.5.3.6 Law Enforcement Goal

Goal 11: Reduce illegal and unauthorized activities on Sheldon Refuge.

1.6 Relationship to Other Ecosystem Planning Efforts

When developing a CCP, the Service considers the goals and objectives of existing national, regional, and ecosystem plans; state fish and wildlife conservation plans; and other landscape-scale plans developed for the same watershed or ecosystem in which the refuge is located. Where appropriate, the CCP is expected to be consistent with the existing plans and assist in meeting their conservation goals and objectives (602 FW 3.3). This section summarizes some of the key plans reviewed by members of the core team while developing the CCP.

1.6.1 State Plans

The Nevada Department of Wildlife (NDOW) recently completed the Nevada Wildlife Action Plan (Wildlife Action Plan Team 2006), which incorporates the agency's special expertise in the management and conservation of Nevada's native wildlife and habitats. The Nevada Wildlife Action Plan is designed to provide scientific support for CCP development, input on impact analyses, and support for implementation of management actions. The Action Plan identifies species of conservation priority throughout Nevada. Species identified in the Action Plan that are known to occur within Sheldon Refuge are identified in Appendix B. Partnerships and close coordination between NDOW and the Service are key to incorporating the Nevada Wildlife Action Plan into the CCP process. As NDOW updates the Action Plan, the Service will update the species list in Appendix B as appropriate.

Other NDOW plans include the Nevada Partners in Flight, Nevada Management Plan for Mule Deer, Big Game Status, Elk Species Management, Bat Conservation, Pronghorn Antelope Ecology, Management and Conservation, and Greater Sage-grouse Conservation.

1.6.2 Migratory Bird Plans

Birds of Conservation Concern (USFWS 2002a): Based on the efforts and assessment scores of three major bird conservation efforts (Partners in Flight, the U.S. Shorebird Conservation Plan, and the North American Waterbird Conservation Plan), this report identifies, by Service region and by Bird Conservation Region, the bird species most in need of conservation attention.

Partners in Flight (PIF), Sheldon Refuge Plan: The primary goal is to ensure long-term maintenance of healthy populations of native landbirds. Specific management activities and strategies are recommended.

North American Waterfowl Management Plan: The North American Waterfowl Management Plan, signed by the United States and Canada in 1986 and by Mexico in 1994, provides a strategy to protect North America's remaining wetlands and to conserve waterfowl populations through habitat protection, restoration, and enhancement. The plan contains population goals for several species and groups of species by season or life stage. The plan was updated in 2004 with an emphasis on strengthening the biological foundation, using a landscape approach and expanding partnerships. Additional strategic guidance was provided in a 2004 update, with specific population objectives by species. Implementation of this plan is accomplished at the regional level by partnership, within 11 Joint Venture areas. The Sheldon Refuge is located within the area of the Intermountain West Joint Venture. The document, 2004 Strategic Guidance (North American Waterfowl Management Plan, 2004), a 15-year plan, does contain species-specific population objectives as a step-down from the North American Waterfowl Plan and evaluations of whether the continental population is currently short or over the target. There are also flyway goals for production by species. The Sheldon Refuge is recognized as one of 67 areas of continental significance to waterfowl, but the plan did not target population objectives for wintering or migratory waterfowl by area.

Pacific Flyway Plans: Flyway management plans are the products of Flyway Councils, developed to help state and Federal agencies cooperatively manage migratory game birds. These plans typically focus on populations. The Pacific Flyway Council has prepared 26 management plans to date in either draft or final form (Pacific Flyway Council 2010). The following flyway management plans pertain to Sheldon Refuge and the CCP:

- Canada Geese: Lesser and Taverner's, Pacific Western, Rocky Mountain, Western, Depredation Control.
- Greater White-fronted Geese: Pacific, Tule.
- Snow Geese: Wrangel Island Lesser, Western Canadian Arctic Lesser Ross' Geese.
- Swans: Pacific Trumpeter, Rocky Mountain Trumpeter, Western Tundra, Eastern Tundra.
- Sandhill Cranes: Pacific Coast, Central Valley.
- Mourning Dove: National Mourning Dove Plan.

Intermountain West Regional Shorebird Conservation Plan (Oring et al. 2006): According to this plan, the Intermountain West is North America's most important inland area for maintaining the continent's shorebird population. The plan identifies major shorebird issues in the region and

outlines regional goals and objectives in the areas of habitat management, monitoring and assessment, research, outreach, and planning. Key issues identified in the plan include water quality and quantity; maintenance and enhancement of populations of long-billed curlew (*Numenius americanus*), mountain plover (*Charadrius montanus*), and upland sandpiper (*Bartramia longicauda*); depredation of eggs and young; regional coordination, agriculture-shorebird interface; and wintering sites. Concern ranking scores are provided for each of the 34 shorebird species breeding or moving through the region. Species ranked as critically important include western snowy plover (*C. alexandrinus*), black-necked stilt (*Himantopus mexicanus*), American avocet (*Recurvirostra americana*), long-billed curlew, long-billed dowitcher (*Limnodromus scolopaceus*), and Wilson's phalarope (*Steganopus tricolor*).

1.7 Planning and Issue Identification

1.7.1 Description of the Planning Process

A core planning team, consisting of the Sheldon-Hart Mountain Refuge Complex project leader, deputy project leader, natural resource planner, biologist, fire management officer, and the Sheldon Refuge manager began developing the CCP in 2007. A list of core planning team members and their experience is located in Appendix K. An extended team assisted in development of the CCP, particularly in providing comments at key milestones. The extended team consisted of various professionals from other Federal agencies, NDOW, and within the Service.

Early in the planning process, the extended planning team considered other planning efforts (see Section 1.6) and cooperatively identified the top priority species, groups, and communities for Sheldon Refuge. These priorities were also called conservation targets, and most of the biological emphasis of the CCP is focused on protecting and restoring these targets.

Planning for compatible wildlife-dependent public uses and rock collecting centered on developing goals, objectives, and strategies for secondary supporting uses and facilities such as vehicle access, campground facilities, and water developments.

Public scoping began in spring and summer of 2008. Scoping meetings were held in Lakeview, Oregon, Winnemucca, Nevada, and Denio, Nevada, in May 2008 and Alturas, California, and Reno, Nevada, in June 2008. Public commentary was also solicited through distribution of three planning updates to more than 4,000 individuals on the Sheldon Refuge mailing list and meetings with key stakeholder groups. A number of comments and suggestions were made through this process, which informed further development and refinement of the CCP. Public involvement is further discussed in Appendix A.

An internal draft was distributed to Service Region 1 reviewers, members of the extended team, NDOW, and Oregon Department of Fish and Wildlife (ODFW) representatives. In addition, a consultation meeting was held with the Summit-Lake Paiute Tribal Council to discuss the preliminary alternatives and resource concerns. All changes that were requested and all the resulting changes that were made to the CCP were documented.

1.7.1.1 Planning Issues

The following major issues were identified and expressed by the public, various constituents, and Service staff, and have been analyzed and addressed during CCP development.

- **Feral Horses and Burros:** Management of feral horses and burros has been identified as the most important issue affecting the ability of the Service to fulfill the purposes for Sheldon Refuge. A detailed environmental assessment was prepared (USFWS 2008a), which described a number of direct adverse impacts to biological integrity, diversity, and environmental health within Sheldon Refuge from feral horses and burros (Photo 1.1). These impacts from populations of approximately 800 horses and 90 burros were determined not likely to be significant over the short term until the CCP for Sheldon Refuge could be completed and include long-term management direction for feral horses and burros within Sheldon Refuge. As part of the CCP it was necessary for the Service to evaluate impacts from continued management of approximately 800 horses and 90 burros over the long term in addition to other options for long-term management consistent with Service policy, the mission of the Refuge System, and the purposes for Sheldon Refuge. In addition, it was necessary for the Service to consider the full range of available methods and tools for accomplishing the objectives within the management direction.



Photo 1.1 Damaging effects from feral horses and burros (as shown outside the fence enclosure in the left side of the photo) are well documented within Sheldon Refuge (Photo Gail Collins).

- **Juniper Encroachment:** Over the past hundred years or so, western juniper has been steadily encroaching on large areas of sagebrush-steppe habitat in the western United States (Photos 1.2 and 1.3). This encroachment is the result of grazing management, which has reduced understory vegetation, and fire management, which has increased the density of juniper and further reduced understory vegetation and the natural influences from fire. There is concern that these effects are reducing the amount and quality of habitat for important wildlife such as pronghorn, Greater sage-grouse, mule deer (*Odocoileus hemionus*), and

pygmy rabbit within Sheldon Refuge, and that these impacts could increase if additional management action is not taken.



Photo 1.2 West entrance to Sheldon Refuge in 1961.



Photo 1.3 The expansion of western juniper has occurred in recent times. The expansion into the lower elevation slopes in the western portion of Sheldon Refuge (shown at the center of this 2001 photo) occurred within 40 years.

- **Wildland Fire:** Past fire management has successfully extinguished the majority of lightning-caused fires or significantly reduced the intensity, and size of such fires leading to several habitat changes such as juniper encroachment discussed previously. At the same time, the frequency of fire has increased within certain habitats through prescribed burning (Photo 1.4). This past approach to fire management has resulted in an increasing amount of vegetation and increasing risk for fires burning more intensely and over larger areas of sagebrush habitat than historically would have occurred. This issue is further complicated by grazing from feral horses, the potential for cheatgrass invasion following fire, and the safety risks and hazards associated with attempting to maintain or restore a more natural fire regime. There is a need to explore other options for using fire to meet habitat management objectives and in turn meeting wildlife management objectives for Sheldon Refuge while at the same time maintaining public safety and an acceptable level of risk.



Photo 1.4 Prescribed fire is now more frequently used to manage meadow habitats within Sheldon Refuge.

- **Invasive Species:** In addition to feral horses and burros, and widespread cheatgrass invasion following fire, a number of other invasive plants and animals either currently occur or are known to already be in areas near Sheldon Refuge (Photo 1.5). Presently there is no systematic or strategic effort to identify, control, or remove these species before they become widespread and very difficult or impossible to manage. There is a need for the Service to identify specific strategies for minimizing the impacts from species already occurring within Sheldon Refuge and to greatly reduce the potential for such species occurring in the future.



Photo 1.5 Disturbance from regular grading along road shoulders spreads and creates ideal growing conditions for many non-native invasive plants such as Russian thistle, *Halogeton*, and cheatgrass.

- **Sport Fishing:** There are three primary areas managed for sport fisheries within Sheldon Refuge. Continuing to maintain these fisheries has been raised as an issue due to water being impounded and not available to downstream wildlife habitats; the time, money, and other resources needed for maintenance and repairs, which detract from other higher priority wildlife management projects and programs; and because the current practice of periodically restocking non-native rainbow trout (*Salmo gairdneri*) is incompatible with Service policy.

Several non-native species of warm-water fish were historically stocked to the Dufurrena Ponds in the Virgin Valley. These ponds continue to provide fishing opportunities, but the ponds are not restocked, and the likelihood that these fish could escape into Thousand Creek or Virgin Creek is considered very low. However, occasional flooding does require maintenance of the ponds and creates conditions where fish could escape into adjacent streams.

Lahontan cutthroat trout (*Oncorhynchus clarki henshawi*; native to nearby areas) are periodically stocked to Catnip Reservoir, but the reservoir has become shallow through siltation and the earthen dam is beginning to fail. To maintain this fishery, trout will need to be periodically restocked, Catnip Reservoir will need to be dredged, and the dam will need to be repaired or replaced at the considerable cost of several million dollars.

Big Spring Reservoir is currently dry, but in wetter years it was restocked with rainbow trout, which is preferred by some anglers because it is more vigorous, hardy, faster growing, and ultimately more sporting to catch than the locally indigenous Lahontan cutthroat or redband trout (*Oncorhynchus mykiss gairdneri*). However, restocking non-native fish to waters within a national wildlife refuge to provide sport-fishing opportunity is incompatible with Service policy.

- **Designated Campgrounds:** Overnight camping within Sheldon Refuge is allowed only at designated campgrounds or in the backcountry by Special Use Permit. Due to the remoteness

and size of Sheldon Refuge, overnight camping is allowed to facilitate and support wildlife-dependent uses such as fishing, hunting, wildlife observation, and photography which many visitors would not be able to participate in otherwise. While the number of designated campgrounds has diminished, the remaining semi-primitive and primitive campgrounds are located at or near springs and affect riparian areas through trampling, water pollution, and the disturbance and displacement of wildlife from these important water sources.

Virgin Valley Campground has been developed and includes several outhouses, potable water, fire rings, and a bathhouse and swimming area heated by geothermal springs (Photo 1.6). These amenities make the campground the most popular destination within Sheldon Refuge, and the level of use during the summer often exceeds capacity, causing overcrowding, user conflicts, and unauthorized use of adjacent areas outside the campground. A large proportion of visitation and use of the Virgin Valley Campground is associated with commercial mining of precious opal at mining claims scattered throughout Virgin Valley. There is concern that the non-wildlife-dependent use associated with mining is causing conflict with other visitors participating in higher priority, appropriate wildlife-dependent uses.

The Service needs to consider options for the long-term management of camping within Sheldon Refuge that will minimize impacts to important habitats and at the same time facilitate public use and enjoyment of the fish and wildlife resources it seeks to conserve.



Photo 1.6 Virgin Valley Campground is the most popular recreation site within Sheldon Refuge, but its popularity is mostly related to the developed hot springs and nearby opal mining opportunities—not wildlife-dependent recreation (Photo Gail Collins).

- **Wilderness Review:** Currently 341,500 acres within Sheldon Refuge have been proposed by the President for wilderness designation by Congress. Consistent with Service policy, Sheldon Refuge will continue to manage all proposed wilderness as wilderness until Congress takes action on the original 1974 proposal. However, this same policy also requires

a wilderness review be conducted as part of this CCP. The wilderness review identifies lands and waters that meet the minimum criteria for wilderness, evaluates those areas identified to determine if they are suitable, and then determines if those suitable areas should be recommended for designation as wilderness.

Sheldon Refuge considered a range of alternatives for potential wilderness recommendations that would be consistent with other management objectives and strategies, potential future management needs and activities, and long-term conservation of fish, wildlife, and their habitats. Given the current wilderness proposal for the majority of lands within Sheldon Refuge, an “all wilderness alternative” and a “no wilderness alternative” were determined not to be within a reasonable range of alternatives for this CCP.

- **Public Access, Roads, and Transportation:** Over time, hundreds of miles of primitive motorized routes and trails have been pioneered throughout Sheldon Refuge (Photo 1.7). In addition, several maintained roads have also been established across Sheldon Refuge and are maintained under agreement, permit, or right-of-way with the respective county and state agencies. This existing network of roads, routes, and trails is traveled by high clearance four-wheel-drive vehicles, but primarily by four-wheelers, motorbikes, or other OHVs. This use has resulted in adverse impacts to wildlife, habitats, cultural and historic resources, wilderness character, and primitive recreation opportunities. Despite the fact that many publications, brochures, and maps show these routes and trails, the Service has not officially designated these areas open to motorized use as required by Executive Order 11644 and 50 CFR 27.31. Through this CCP the Service seeks to minimize damage to soils, harassment of wildlife, or significant disruption of wildlife habitats, or other existing wildlife-dependent recreational uses.

1.7.1.2 Issues Outside the Scope of the CCP

A number of issues were raised during scoping which are considered to be outside the scope of the CCP. These issues were not analyzed during the CCP process.

- **Allowing Livestock Grazing:** All assignments of Special Use Permits and privileges for commercial livestock grazing were purchased by a private organization at fair market value in 1994. At the request of the owner of these assignments, all associated grazing privileges were canceled by the Service in 1995. For this reason Sheldon Refuge cannot issue permits for commercial livestock grazing unless such use is determined necessary to fulfill the purposes for Sheldon Refuge and the management objectives in this CCP.
- **Mining Management:** A renewal of the 1991 Public Land Order for withdrawal of the mineral estate from location of mineral claims is being completed outside the scope of the CCP because of its short time requirements for filing. A framework for managing mining claims, mining operations, access to valid claims, and regulations specific to Sheldon Refuge is being explored with Service resource managers, experts, and the USFWS Solicitor’s office (which provides legal guidance and advice) because of its complex nature and the longer timeframe expected for its completion. This framework and regulations will be represented in a Minerals Management Plan to be developed for Sheldon Refuge following completion of the Sheldon CCP.



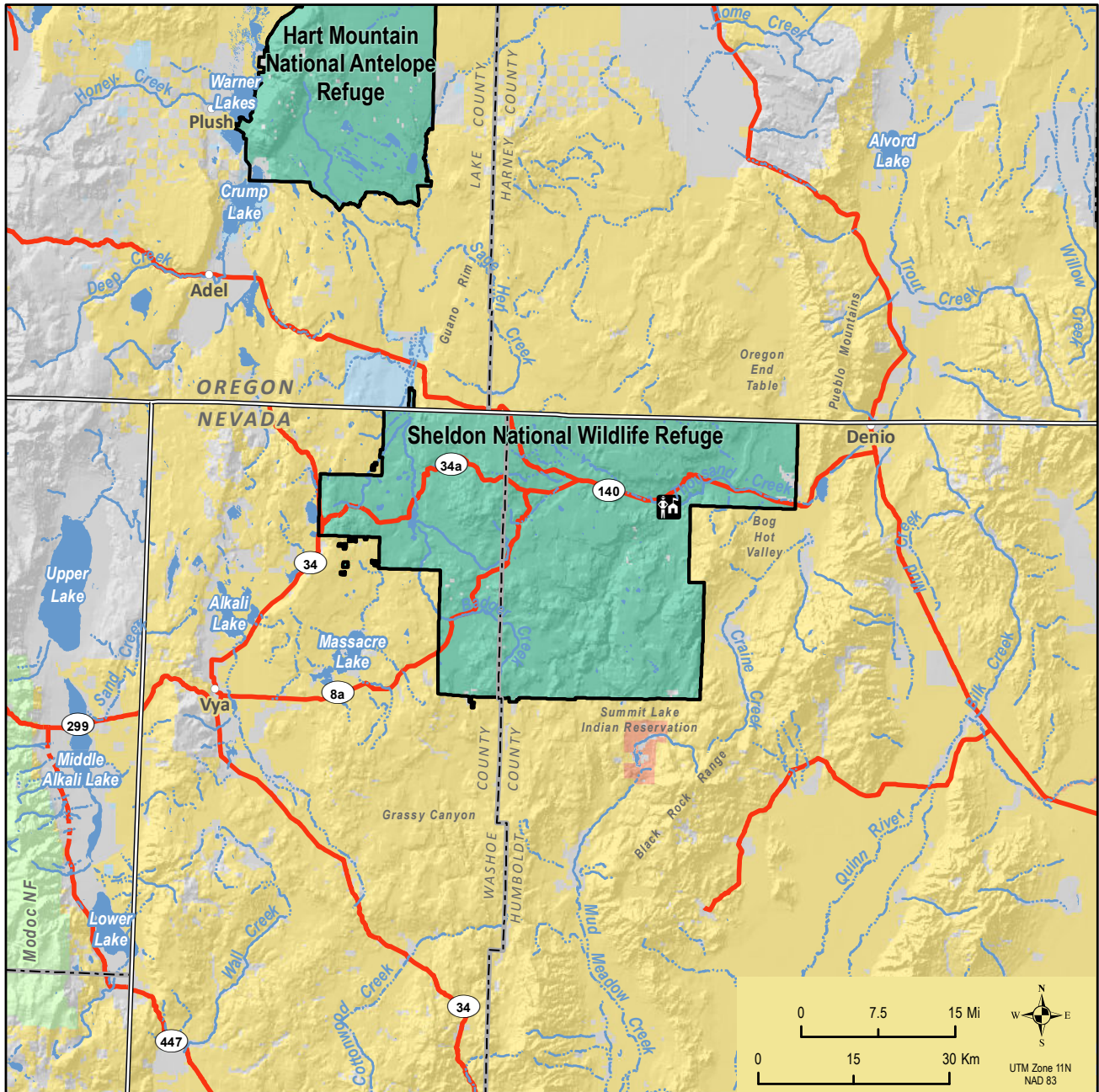
Photo 1.7 Hundreds of miles of four-wheel drive routes and trails are located throughout Sheldon Refuge, with the highest concentration in Virgin Valley for access to mining prospects and claims (Photo Gail Collins).

- **Withdrawing Public Lands between Sheldon and Hart Mountain National Wildlife Refuges from Public Domain to be Included in the Refuge System:** Sheldon Refuge is working to develop partnerships with the Bureau of Land Management (BLM), private landowners, and state agencies to research habitat use by wildlife and conduct habitat improvements between and around the two refuges.

1.8 Plan Amendment and Revision

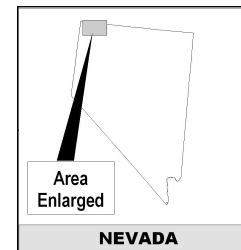
Service policy directs that Sheldon Refuge review the CCP annually to assess the need for change. We revise the CCP when significant new information becomes available, when ecological conditions change, or when the need to do so is identified during the review. If major changes are proposed, public meetings may be held and new environmental assessments and environmental impact statements may be necessary. Consultation with appropriate state agencies, tribal governments, and the public would occur during any future revisions. Full review and revision of the CCP will occur every 10 to 15 years or more often if necessary.

Figure 1.1 Sheldon National Wildlife Refuge Location



LEGEND

- | | | | |
|--|-------------------------------|--|---------------------------|
| | Refuge Headquarters | | Bureau of Indian Affairs |
| | Sheldon NWR Approved Boundary | | Bureau of Land Management |
| | County Boundary | | State Lands |
| | State Line | | US Fish and Wildlife |
| | Intermittent Stream | | US Forest Service |
| | Perennial Stream | | Private/Unclassified |
| | Highway | | |
| | City/Town | | |



Produced by USFWS Region 1
 Refuge Information Branch
 Portland, Oregon
 Map Date: 11/6/2011
 File: 10-064-1.mxd

The back sides of map pages are blank to facilitate map readability.

Chapter 2. Management Direction

2.1 Overview

A general description of the management direction of this CCP is presented below. This description is followed by a table that is organized by goal with details about the management direction (Table 2.1).

2.1.1 Management Directions Considered but Not Evaluated in Further Detail

A number of approaches to the issues raised during scoping were considered, but were not analyzed in further detail. The reasons these approaches were not analyzed further as part of the CCP process are listed below:

Eliminating the Virgin Valley Campground: The campground can be brought to public use standards and incorporate wildlife-related activities (e.g., educational kiosks and interpretative programs), as presented in the CCP.

Eliminating Rock Collecting: Rock collecting has previously been found to be a compatible use within Sheldon Refuge. During the scoping process for this CCP, both the Service and the public expressed concerns about unintentional collection of cultural artifacts and vertebrate fossils, as well as vehicle trespass associated with rock collecting. After an initial evaluation, Sheldon Refuge found the use currently does not conflict with wildlife-dependent uses of Sheldon Refuge, and a range of management actions will likely be effective in reducing or eliminating unintended resource impacts.

Leaving Horses and Burros Unmanaged: This was analyzed in the 2008 Horse and Burro Management Environmental Assessment and was determined to be contrary to Service statutes, policy, and refuge purposes.

Lethal Control as a Last Resort to Meet Horse and Burro Population Objectives: In developing the CCP, comments suggested including lethal control as an option of last resort should other methods prove ineffective. After further consideration, the Service determined the use of lethal control will be unnecessary to meet horse and burro population objectives and could have other unintended and potentially negative consequences. As a result, the inclusion of such an option was unnecessary for a reasonable range of alternatives.

Allowing Wilderness Therapy Concessionaires: Because this use has previously been found incompatible with refuge purposes, it was not considered.

Developing a Trail through Thousand Creek Gorge: Important biological resources within Thousand Creek Gorge have repeatedly been identified as being sensitive to human disturbance or development. Wildlife surveys have identified rare and sensitive species within the gorge that would likely be adversely affected by increased public use or access. The CCP's approach to public access, including trails, will have less impact on sensitive wildlife and plant resources.

Recommending No Areas for Wilderness Designation, or Recommending All Suitable Areas for Wilderness Designation: Because approximately 341,500 acres of Sheldon Refuge have been

proposed for wilderness designation and have been managed for wilderness character since 1974, the consideration of an alternative in detail that would recommend no lands for wilderness designation is contradictory to previous wilderness studies, has not been determined necessary for continued management of Sheldon Refuge, and is considered unreasonable. However, the final wilderness proposal for Sheldon Refuge included key areas not originally recommended, and as a result some management actions and activities have not been implemented or allowed to occur as intended. Consideration of an alternative in detail that would recommend all 388,802 acres of the refuge determined suitable for wilderness study would also be inconsistent with the original refuge wilderness recommendation and current management direction, which recognizes a need for certain management activities, habitat manipulation, and mechanized use in key areas of the refuge.

Opening Sheldon Refuge to Sport Hunting of Additional Wildlife Species: Sport hunting of pronghorn, California bighorn sheep, mule deer, chukar (*Alectoris graeca*), California quail (*Lophortyx californicus*), Greater sage-grouse, geese, ducks, and coots consistent with state and Federal regulations has been determined to be a compatible wildlife-dependent public use within Sheldon Refuge. Additional wildlife species such as coyote (*Canis latrans*), bobcat (*Felis rufus*), or mountain lion (*Felis concolor*) may be utilized for sport hunting or trapping within a National Wildlife Refuge (50 CFR 31). However, the populations and wildlife requirements for these additional species have not been determined and are insufficient to determine what level of sport hunting, if any, would be compatible with the mission of the Refuge System and the purposes for Sheldon Refuge. We anticipate information gathered to meet management objectives identified in this CCP will be sufficient to make such a compatibility determination in the future.

2.1.2 Management Direction

Sheldon Refuge will manage for a natural mosaic of Great Basin habitat types and the native species that depend on them. A broad range of management tools will be available for application including prescribed and natural fire, mechanical treatment, and water management as necessary to meet native wildlife life history requirements. In many cases, management will restore, maintain, or mimic natural ecosystem processes. Habitat for rare or sensitive species and other native flora and fauna will be maintained, or where appropriate, restored, including shrub-steppe, riparian, wetland, woodland, grassland, and cliff-talus habitats. Sheldon Refuge will increase efforts to control, reduce, and remove feral, invasive, exotic, and noxious non-native species. Wildlife-dependent public uses will be highlighted with opportunities for hunting, fishing, wildlife observation, photography, interpretation, and environmental education maintained or improved from present conditions.

Integrated Pest Management (IPM) Strategies: In accordance with 517 DM 1 and 7 RM 14, an IPM approach will be utilized, where practicable, to eradicate, control, or contain pest and invasive species (herein collectively referred to as pests) on Sheldon Refuge. IPM will involve using methods based upon effectiveness, cost, and minimal ecological disruption, which considers minimum potential effects to non-target species and the refuge environment. Regional management direction for implementing IPM strategies has been adopted as part of this CCP (Appendix O). Refuge staff will continue to work with cooperators to develop pesticide use proposals consistent with this IPM guidance. Mechanical, biological, chemical, and physical methods are commonly used techniques to combat invasive and encroaching plants in a variety of habitats. Biological and chemical control methods are also being investigated. Pesticides may be used where physical, cultural, and biological methods or combinations thereof are impractical or incapable of providing adequate control, eradication, or containment. If a pesticide is needed on Sheldon Refuge, the most specific (selective)

chemical available for the target species will be used unless considerations of persistence or other environmental and/or biotic hazards would preclude it.

Pesticide use proposals will be prepared and approved before any herbicide is used within Sheldon Refuge. Pesticide use proposals require site-specific analysis, evaluation of chemical profiles, and evaluation of likely environmental effects. Based on scientific information and analyses documented in chemical profiles, herbicides will be approved for use on Sheldon Refuge lands where the chemical profiles provide scientific evidence that potential impacts to Sheldon Refuge's biological resources and physical environment are likely to be only minor, temporary, or localized in nature, and will be of relatively low risk to non-target organisms as a result of low toxicity or short persistence in the environment.

However, pesticides may be used on Sheldon Refuge lands where substantial effects to species and the environment are possible (exceed threshold values) in order to protect human health and safety (e.g., mosquito-borne disease).

Maintenance and Updating of Existing Facilities: Periodic maintenance and updating of Sheldon Refuge buildings and facilities will be necessary. Maintenance and updating of facilities is necessary for safety and accessibility and to support staff and management needs and is incorporated in the Service Asset Maintenance Management System.

Coordination with Tribal, State, and County Governments: Regular communication with Native American Tribes that are affected or that have an interest in the management of Sheldon Refuge will continue to occur. Tribes that Sheldon Refuge will coordinate and consult with on a regular basis regarding issues of shared interest include the Burns Paiute Tribe, Fort Bidwell Paiute Tribe, Cedarville Rancheria Paiute Tribe, Fort McDermitt Paiute and Shoshone Tribe, and Summit Lake Paiute Tribe.

Similarly, the Service will continue to maintain regular discussions with Washoe and Humboldt county commissioners, the State of Nevada, and to a lesser degree Lake County and the State of Oregon. State agencies include Nevada Department of Wildlife (NDOW), Oregon Department of Fish and Wildlife, and Nevada Department of Transportation. Key topics for discussion will include road maintenance, wildlife monitoring, big-game management, hunting and fishing seasons and regulations, and endangered species management.

Partnerships and Volunteer Opportunities: Sheldon Refuge will actively seek opportunities for partnerships with other agencies and organizations that share a common vision and goals for Sheldon Refuge and the resources that the refuge conserves. We view opportunities for groups and individuals to actively participate in resource conservation through volunteer activities as a vital component of natural resource stewardship, public appreciation for Sheldon Refuge, and support for future refuge management.

Participation in Planning and Review of Regional Development Activities: The Service will actively participate in planning and studies for ongoing and future off-refuge industrial development, contamination, and potential concerns that may adversely affect refuge resources, wildlife, and habitats. The Service will cultivate working relationships with pertinent county, state, and Federal agencies to stay abreast of current and potential developments, and will utilize outreach and education as needed to raise awareness of refuge resources and dependence on the local environment.

Refuge Economic Uses: Economic uses within Sheldon Refuge include rights-of-way for power lines, access to private lands and construction projects, highways, and gravel pits for highway maintenance. These rights-of-way have been found appropriate and compatible with the purposes for Sheldon Refuge, and appropriate permits have been issued for their use. It is the policy of the Service to discourage the types of uses embodied in right-of-way requests (340 FW 3.3). Future economic uses will be authorized by permit only if the use is determined to contribute to, and be compatible with, the purposes for Sheldon Refuge or the Refuge System (50 CFR 29).

Management of Areas Proposed for Wilderness Designation: In 1974 the President submitted a proposal to Congress for designation of certain lands within Sheldon Refuge as wilderness under the Wilderness Act of 1964, but Congress has taken no action on this proposal. Under Service policy these lands are considered proposed wilderness areas and are managed as wilderness until such time as Congress takes additional action. This CCP includes a recommendation to change the current wilderness proposal, but the Final Record of Decision for the Sheldon Refuge CCP/EIS will have no effect on the management or location of areas currently proposed for wilderness designation. Under the CCP these areas will continue to be managed as wilderness.

Areas managed for wilderness values under the CCP will include those currently proposed for wilderness designation and additional areas for wilderness study as part of the 2009 Sheldon Refuge Wilderness Review (Appendix F). As a result, a larger portion of Sheldon Refuge (424,360 acres)¹ will be managed for wilderness character in the short term.

Under the CCP the areas recommended for wilderness designation by Sheldon Refuge are somewhat different in location and configuration than those currently proposed, but the total area recommended is essentially the same (approximately 341,500 acres under the current proposal versus approximately 341,495 recommended under the CCP). Because the previous recommendation for wilderness designation has been approved, and submitted to Congress, the Service cannot alter or adjust the current wilderness proposal. If the new recommendation under the CCP is forwarded through the wilderness proposal process and approved by Congress, it is anticipated that the management direction would have three important differences from current management over the long term.

First, areas recommended under the CCP would have less evidence of human development and disturbance and therefore appear more natural overall than areas currently proposed.

Second, areas recommended are those where fewer repeated management activities and intrusions (e.g., habitat manipulations, mechanized equipment, motorized vehicles, temporary structures, etc.) are expected to be necessary for restoring and maintaining biological integrity, diversity, and environmental health; fulfilling the primary purposes for Sheldon Refuge; and accomplishing the mission of the Service when compared with current management.

Third, the recommendation includes areas that provide the best opportunities for solitude and primitive and unconfined recreation. At the same time, the CCP's recommendation does not include those areas that have traditionally received the greatest amounts of public use and historically had

¹ Acreage figures, which include proposed wilderness areas, differ slightly from the 1974 proposal due to more precise mapping techniques used for calculations in the Sheldon CCP.

higher densities of vehicle routes (most of which remain apparent today and continue to be used illegally by vehicles for recreation and for Sheldon Refuge administrative purposes).

Under the CCP, the overall quality of the wilderness resource (as measured by naturalness, untrammled character, opportunity for solitude, and opportunities for primitive or unconfined types of recreation) is expected to be greater than under the current proposal.

Develop Appropriate Step-down Plans: A series of step-down plans will be developed following completion of the CCP. These include, but are not limited to the Minerals and Mining Management Plan, Wilderness Stewardship Plan, Transportation Management Plan, Visitor Services Plan, Law Enforcement Plan, Cultural Resources Management Plan, Fisheries Management Plan, Habitat Management Plan, and Integrated Pest Management Plan.

Implementation Subject to Funding Availability: Actions will be implemented over a period of 15 years as funding becomes available. Project priorities are in Appendix E.

Management of Feral Horses and Burros: The management direction will improve habitat conditions and create consistency with existing policy, the mission of the Refuge System and the Service, and the purposes for Sheldon Refuge by removing all feral horses and burros. Implementation of the CCP will require the removal of at least 200 horses and 20 burros each year to completely remove horses and burros within five years. Methods for gather and removal will continue to include helicopter and horseback gathers, followed by shipment to private facilities for adoption or fertility control and release back onto Sheldon Refuge. Sale or auction could be implemented if these methods for removal prove to be ineffective. Once horses and burros are removed, it is anticipated the condition of native habitats throughout Sheldon Refuge will improve, resulting in significant long-term benefits to fish, wildlife, plants and wildlife-dependent public uses.

Management of Habitats: The primary habitat management action under the CCP will be the removal of feral horses and burros from Sheldon Refuge. Other actions will rehabilitate and restore a variety of sites and small areas to improve habitat conditions. In the short term, fence exclosures will be constructed to mitigate impacts from horses and burros, but will not be necessary over the long term following removal of horses and burros and habitat recovery. Abandoned livestock water developments will be removed from springs throughout Sheldon Refuge. In addition spring, springbrook, playa, wet meadow, and stream habitats throughout Sheldon Refuge will be restored to more natural conditions.

Up to nine designated campgrounds will be relocated and some road segments realigned. These actions are expected to reduce erosion and impacts to sensitive riparian areas, but will not change the size, general location, or types of developments currently found at these campgrounds.

Other habitat management actions such as the use of prescribed fire, mowing of sagebrush, thinning of western juniper, and thinning of vegetation adjacent to mountain mahogany under the CCP will be similar to those under current management. However, under the CCP, greater emphasis will be placed on the removal of western juniper where it is encroaching upon sagebrush habitats. These actions will occur primarily in the western portions of Sheldon Refuge.

Management of Public Uses: The CCP's management direction will continue to provide wildlife observation and photography opportunities throughout most of Sheldon Refuge and will continue coordination of fish and wildlife harvest seasons and limits with NDOW. One difference from

current management will be the replacement of non-native trout in Big Spring Reservoir and Virgin Creek with trout indigenous to the region (i.e., Lahontan cutthroat trout or redband trout). Replacement will occur gradually through periodic stocking and is not anticipated to affect the quality of recreational fishing opportunities.

The CCP will expand existing opportunities and provide new opportunities for wildlife-dependent public uses primarily through the expansion, relocation, and construction of public use facilities and the conversion of some historic structures for public use. The most substantial changes are expected to result from the relocation and enlargement of the visitor contact station, improvement of campground facilities, development of an accessible interpretive trail, the creation of a self-guided auto tour route, and improved signing of routes open to vehicle use. Overall, facilities provided under the CCP will expand the range of recreation opportunities both within Sheldon Refuge and throughout the Region by providing additional developed and accessible opportunities when compared with the remote, undeveloped and primitive opportunities typical throughout the region and under current management.

A new visitor contact station will be constructed to replace the existing visitor contact space of about 100 square feet co-located with the Sheldon Refuge Office (Dufurrena). The new facility will be larger, will be located along Highway 140 to provide more convenient access, and will be regularly staffed with volunteers and employees (see Figure 5.1 for approximate location). These changes are expected to greatly increase opportunities and quality of environmental interpretation and outreach when compared with current management.

A self-guided auto tour route will be designated for visitors traveling along Highway 140 and along primary routes connected to Highway 140. The route will provide site-specific information to enhance wildlife viewing opportunities, increase environmental education and knowledge of Sheldon Refuge, and complement other opportunities in the region such as the Barrel Springs Back Country Byway and the historic Applegate-Lassen Emigrant Trail. Information for the auto tour route will be provided primarily through the visitor contact station, the internet, or other off-site media with only the minimal signage necessary along the route itself. Along shorter and more developed portions of the route (i.e., Virgin Valley), some on-site interpretive signs and vehicle pullouts will be constructed.

Additional facilities such as new campsite amenities (i.e., picnic tables and accessible fire rings or barbeque grills), potable water, shade structures, kiosks, and dedicated volunteer sites will be constructed at Virgin Valley, Catnip Reservoir, and Big Spring Reservoir campgrounds (see Figure 5.1). These facilities will provide developed camping opportunities that are not commonly available within Sheldon Refuge or the region. However, these improved facilities will only be sustainable over the long term through campsite fees to support volunteers, maintenance, and replacement.

Improved gravel roads within Sheldon Refuge will be maintained more frequently. All routes open to the public use of vehicles will be adequately signed and marked. As part of the CCP, some existing primitive unmaintained routes be closed to public use of motorized vehicles to protect various refuge resources.

Management action will be taken to reduce impacts from other existing routes (see Figure 2.1). The CCP also identifies key routes that will be re-opened to public vehicle use should the revised wilderness recommendation be approved (see following paragraph). When combined with the Sheldon Refuge proposal to adjust the location and configuration of wilderness area boundaries, the

management direction will result in vehicle access to more areas of the refuge and about the same amount of area to be managed for wilderness values when compared with current management (see Figure 2.1). In addition, visitors will be required to register all OHVs for use on refuge roads and routes designated open to vehicle use. It is anticipated these actions will improve the quality of the transportation system and deter vehicle violations while requiring only minimal law enforcement presence.

The CCP identifies specific routes that will be re-opened to motorized use should the wilderness recommendation be approved. Additional existing routes could be re-opened if, after an evaluation of the public use benefits, resource impacts, and appropriate NEPA documentation, it is determined such use will not interfere with or detract from the purposes for Sheldon Refuge and will not adversely affect the natural, aesthetic, or scenic values of the refuge (EO 11644).

Management of Cultural and Historic Resources: More information will be gathered about prehistoric, historic, and paleontological resources than under current management. Consequently, the level of protection and the quality of interpretation will increase as new sites are discovered and more complete information becomes available. Overall, the increased law enforcement, protection of sites, and in some cases restoration will result in better long-term preservation of historic resources. The value of some structures determined not to have historic significance will continue to be preserved through conversion to public or administrative use.

Table 2.1 Summary of Management Direction

Issue	Management Direction
Habitat Management	
How will the refuge manage and maintain wildlife habitats?	<p>Maintain percentage of habitats within management objective thresholds (Percentage thresholds presented for each habitat are based primarily on Service estimates of effects associated with feral horse and burro management and the amounts of each habitat type that could be restored given available resources.)</p> <ul style="list-style-type: none"> • At least 60% of big and low sagebrush-steppe and shrubland, salt desert scrub, and greasewood flats habitats. • At least 80% of montane sagebrush-steppe, mountain big sagebrush/ bitterbrush habitats. • At least 60% of semi-desert grassland, and Great Basin wildrye habitats. • At least 60% of emergent marshes and wet meadow habitats. • 85%-95% of cliff, canyon, talus slope, and barren land habitats. • At least 50% of deciduous woodland and shrublands habitat. • 80%-95% of mountain mahogany and western juniper woodlands. <p>Improve habitat conditions by removing all feral horses and burros within 5 years.</p> <ul style="list-style-type: none"> • Control horse and burro populations through gathers, adoption, sanctuary, and contraception. • Control populations through sale or auction only if other control methods are impractical or ineffective.
How will the refuge manage western juniper and sagebrush encroaching into other habitats?	Use mechanical treatments to remove juniper and sagebrush from 1,500 acres per year.

Issue	Management Direction
How will the refuge restore emergent marshes and wet meadows for the benefit of native wildlife?	Resume mechanical treatments and prescribed fire on 1,200 acres per year following removal of horses and burros.
How will the refuge restore and rehabilitate developed springs, springbrooks, and stream habitats?	<ul style="list-style-type: none"> • Remove developments and restore 45%-65% of springs and at least 60% of stream habitat. • Relocate designated campgrounds and access routes. • Realign vehicle routes and use erosion control structures, vegetation planting, etc. to rehabilitate stream headcuts. • Rehabilitate at least one mile of Virgin Creek.
How will the refuge manage playa habitats?	Restore at least 20% of playa habitats.
How will the refuge manage reservoirs and artificial marsh habitats?	Maintain 434 acres (see Objective 3d).
How will the refuge manage artificial wet meadow habitats?	Maintain 1,700 acres (see Objective 3e).
How will the refuge manage artificial water sources (guzzlers)?	Maintain 18 guzzlers.
How will the refuge protect mountain mahogany and western juniper woodlands?	Use mechanical treatments and prescribed fire in adjacent habitats and around mountain mahogany stands to reduce fuel loads and protect stands from future wildland fire.
How will the refuge protect rare and sensitive plants, wildlife, and microbiotic soil crusts?	Increase inventory and monitoring in collaboration with partners.
Weed Management	
How will the refuge control invasive non-native plants (weeds)?	<ul style="list-style-type: none"> • Treat 1,000 acres per year, primarily along road corridors and newly detected populations • Conduct systematic weed inventories.
Wildland Fire Protection and Restoration	
How will the refuge protect life and property and restore habitats adversely impacted by wildland fire?	<ul style="list-style-type: none"> • Maintain fire suppression capabilities. Base all responses to wildland fire on an evaluation of risk to firefighters and public safety and the circumstances under which the fire is occurring. • Develop natural fuel breaks utilizing existing features and natural fire. • Use mowing and cutting to extend or connect natural fuel breaks. • Conduct active restoration and rehabilitation. • Use only native seed and plants for restoration.
Public Use Management	
How will the refuge manage hunting?	<ul style="list-style-type: none"> • In coordination with Nevada Dept. of Wildlife, allow a limited harvest of certain game species consistent with population objectives. • Permit up to 10 commercial operators to guide and outfit hunters.
How will the refuge manage fishing?	<ul style="list-style-type: none"> • Allow sport fishing and restock reservoirs with trout indigenous to the region (not rainbow trout).
How will the refuge manage wildlife observation and photography?	<ul style="list-style-type: none"> • Provide basic information to visitors. • Develop brochures, interpretive trails, and off-refuge opportunities.
How will the refuge manage rock collecting?	<ul style="list-style-type: none"> • Allow limited rock collection. • Increase law enforcement and visitor information.

Issue	Management Direction
How will the refuge provide visitor facilities?	<ul style="list-style-type: none"> • Replace the Sheldon Refuge Headquarters with Headquarters and Visitor Contact Station along Hwy 140. • Build additional kiosks, trails, and interpretive sites. • Increase development and collect fees at developed campgrounds. • Relocate up to nine semi-primitive and primitive campgrounds to reduce resource impacts.
How will the refuge manage access for public use?	<ul style="list-style-type: none"> • Allow motorized vehicle use on 300 miles of existing roads and routes, and propose an additional 25 miles be re-opened for vehicle use if the wilderness recommendation is approved. • Increase maintenance of primary access roads. • Improve road information signs, brochures, and maps. • Improve marking of closed roads and routes on the refuge. • Mark and sign open roads and routes on the refuge. • Re-route and realign 12 miles of roads and routes to avoid or minimize resource impacts. • Close duplicate routes. • Designate an auto-tour route. • Require registration for off-highway vehicles. • Allow backcountry camping by Special Use Permit. • Allow horseback riding.
Wilderness Recommendations	
What areas will the refuge recommend for wilderness designation?	Recommend 341,495 acres for designation—excluding some areas currently proposed, but including other areas.
Historic and Cultural Resources	
How will the refuge protect and use historic and cultural resources?	<ul style="list-style-type: none"> • Minimum inventory, protection, and restoration of historic and cultural resources necessary. • Historic buildings used for administrative purposes only. • Increase inventory and protection of historic and cultural resources. • Restore up to three additional historic buildings. • Allow public use of selected historic buildings.

2.2 Goals, Objectives, and Strategies

2.2.1 Goal 1: Manage feral horse and burro populations consistent with the purposes for Sheldon Refuge, the National Wildlife Refuge Improvement Act, National Wildlife Refuge policy, and to protect and preserve a diverse assemblage of native plant and wildlife species, habitats, and naturally functioning systems characteristic of the Great Basin Ecosystem.

Objective 1a: Feral Horse and Burro Populations

Remove all feral horses and burros from Sheldon Refuge within five years of the final decision for the CCP in order to reduce feral horses and burros to a population level that is consistent with Refuge System policy and the purposes for which Sheldon Refuge was established, and that allows for the attainment of refuge biological goals and objectives.

Strategies Applied to Achieve Objective

With partners, maintain wildlife-friendly fence along Sheldon Refuge boundary to prevent entry of wild horses or burros from surrounding BLM Herd Management Areas (HMAs).

Investigate and monitor impacts of feral horses and burros to habitats and wildlife.

Populations controlled through gathers, adoption, sanctuary, and contraception.

Populations controlled through sale or auction only if other control methods are impractical or ineffective.

Work with BLM to remove wild horses that enter Sheldon Refuge from surrounding HMAs.

Rationale: The U.S. Fish and Wildlife Service (USFWS) Refuge Manual 7 RM 6 states horse and burro populations will not be maintained on Sheldon National Wildlife Refuge, will be removed in accordance with 50 CFR 30.12, and are defined as feral when roaming on certain refuge lands in the western United States (including Sheldon Refuge). As described in Chapter 4, the presence of feral horses and burros has caused significant adverse impacts to the ecological integrity of Sheldon Refuge. These impacts have reduced the health and function of native habitats necessary to support priority species such as pronghorn and Greater sage-grouse as well as a number of other wildlife and plant species. Removal of feral horses and burros will likely result in substantial recovery and restoration of ecological health, natural processes, and natural conditions throughout much of Sheldon Refuge, and has been identified as the most important management strategy necessary for the achievement of refuge purposes, goals, and objectives.

Fences considered “wildlife-friendly” can be constructed using a variety of methods and materials. The most basic and common type is a modified barbed-wire fence with a smooth bottom strand of wire at sufficient height from the ground to allow passage of pronghorn. Additional devices such as flagging or reflectors can be used to make the wires more visible and reduce the risk of injury to birds and other wildlife. More expensive types of fence built with wood or steel posts and rails also allow passage for pronghorn, are more visible and durable than wire, and can withstand greater snow accumulation. Sheldon Refuge will continue to employ a variety of fence types and devices to prevent movement of horses and minimize impacts to wildlife.

Based upon recent supply and demand for horse adoption, it is likely auction of some animals will be necessary to meet the population management objective. Auction will only be used as a last resort if other strategies for removal are shown to be impractical or ineffective. Stipulations for auction agents will be similar to the requirements regarding facilities, knowledge, skills, and abilities for adoption agents. These

stipulations are included in Appendix H, Standard Operating Procedures for the control of horses and burros within Sheldon Refuge. Implementation of the CCP has also been determined necessary to fully implement Objectives 2a, 2b, 3a, 3b, 3c, 4a, 4b, 4c, 4d, 4e, and 5a. See also Sections 4.1.1 and 4.2.

2.2.2 Goal 2. Protect, maintain, and restore sagebrush-steppe and associated upland communities characteristic of the Great Basin Ecosystem.

Objective 2a: Conserve sagebrush-steppe communities representative of historic Great Basin habitats (see Figures 4.2, 4.3, and 4.4)

Big sagebrush steppe: Protect and maintain at least 60% (80,000 acres²) of basin big sagebrush (*Artemisia tridentata* ssp. *tridentata*) habitat for the benefit of a diverse assemblage of native species including migratory birds (e.g., sage thrasher [*Oreoscoptes monatus*]), mammals (e.g., pygmy rabbit), and other sagebrush-obligate species on Sheldon Refuge. The desired condition for basin big sagebrush habitat is characterized by the following:

- 5%-30% canopy cover dominated by mature (11-50 inches tall) basin big sagebrush
- <10% western juniper cover and <4 trees/acre density
- Deep friable soils suitable for burrowing
- <10% invasive plant cover

Big sagebrush shrubland: Protect and maintain at least 60% (80,000 acres [see footnote 2]) of Wyoming big sagebrush (*Artemisia tridentata* ssp. *wyomingensis*) habitat for the benefit of a diverse assemblage of native species including resident and migratory birds (e.g., Greater sage-grouse) and other sagebrush-obligate species on Sheldon Refuge. The desired condition for Wyoming big sagebrush habitat is characterized by the following:

- 10%-20% canopy cover (above snow) dominated by mature Wyoming big sagebrush
- 10-40 inches for sagebrush height
- 15%-20% cover of native bunchgrasses and forbs
- <10% invasive plant cover (e.g., cheatgrass)
- Presence of microbiotic crust with appropriate abiotic conditions

Low sagebrush shrubland and steppe: Protect and maintain at least 60% (20,000 acres) of low sagebrush (*Artemesia arbuscula*) shrubland and steppe habitat for the benefit of a diverse assemblage of native species including resident and migratory birds (e.g., Greater sage-grouse), mammals (e.g., pronghorn), and other sagebrush-obligate species on Sheldon Refuge. The desired condition for low sagebrush habitat is characterized by the following:

- >20% canopy cover dominated by mature (<30 inches tall) low sagebrush
- >20% native perennial grass and forb cover
- <10% western juniper cover and <4 trees/acre density
- <10% invasive plant cover
- Presence of microbiotic crust with appropriate abiotic conditions

² This acreage figure includes both big sagebrush steppe and big sagebrush shrubland habitat types, which are not differentiated in the satellite imagery used for the calculation.

- Minimal human disturbance

Salt desert scrub and greasewood flats: Protect and maintain at least 60% (20,000 acres) of salt desert scrub and greasewood flat habitat for the benefit of a diverse assemblage of native species including migratory birds (e.g., loggerhead shrike [*Lanius ludovicianus*]), mammals, and reptiles on Sheldon Refuge. The desired condition for salt desert scrub and greasewood flat habitats is characterized by the following:

- <25% canopy cover of mature, tall (>3 feet tall) shrubs including greasewood (*Sarcobatus vermiculatus*), shadscale saltbrush (*Atriplex confertifolia*), or winterfat (*Krascheninnikovia lanata*) with patchy distribution
- <20% native herbaceous cover
- >20% bare ground³
- <10% invasive plant cover.
- Minimal human disturbance

Strategies Applied to Achieve Objective

Investigate/research potential management strategies to maintain these habitats.

Where appropriate, utilize mechanical or prescribed fire treatments to create conditions protective from wildfire.

Minimize ground-disturbing activities and management activities that disturb the soil surface (e.g., grading of road shoulders or use by OHVs).

Rationale: These communities were naturally subjected to relatively infrequent and unpredictable disturbances including severe drought (approximately every 70 years), flooding (approximately every 100 years), and fire (approximately every 35 to 1,000 years), depending on composition. It is generally agreed that the thresholds included in the objective when applied across the habitat type reflect healthy natural conditions necessary to support dependent fish and wildlife species. This includes priority species such as pronghorn, Greater sage-grouse, and a host of other dependent wildlife (see wildlife and habitat matrix in Appendix B). By managing habitats within the stated objective thresholds, the necessary ecological integrity will be provided to maintain diverse, healthy wildlife populations within the natural range of variability. Because disturbance is a widely variable component of these habitats, many of these communities are being protected from large-scale natural fire until wildfire management actions can be identified. Currently, the precise conditions of habitats throughout Sheldon Refuge have not been quantified, but based on the results of vegetation surveys and site visits, the primary factors currently influencing habitat conditions within Sheldon Refuge are feral horses and burros.

We anticipate that implementation of the management direction to remove all feral horses and burros from Sheldon Refuge within five years will be the primary and most significant action responsible for progress toward achieving our stated management objective to enhance, protect, and maintain at least 60% of sagebrush-steppe habitat. The precise conditions of habitats throughout Sheldon Refuge have not been quantified, but based on the results of vegetation surveys, site visits, and ongoing research projects, the primary factors currently influencing habitat conditions within Sheldon Refuge are feral horses and burros. Other management actions toward achieving our objective include creating fire breaks, as well as the early detection, rapid response, and control of invasive species.

³ The upper limit of bare ground will vary considerably within this habitat type but would not be great enough to meet the “largely unvegetated” criteria which defines the cliff, canyon, talus slope, and barren lands habitat type (see Goal 4).

Other benefiting species: Greater sage-grouse, Brewer’s sparrow, sage sparrow, bald eagle, ferruginous hawk, white-throated swift, western burrowing owl, and loggerhead shrike; Merriam’s shrew, Preble’s shrew, sagebrush vole, kit fox, pygmy rabbit, and mule deer; and desert horned lizard and pygmy short-horned lizard have been identified as Nevada Species of Conservation Priority (Wildlife Action Plan Team 2006).

Supporting references for the objective thresholds: Altman and Holmes 2000; California Partners in Flight (CalPIF) 2005; Connelly et al. 2000; Connelly et al. 2004; Crawford 2008; Larrucea and Brussard 2008; Miller et al. 2005; Nachlinger and Tiehm 1996, Neel 1999; O’Gara and Yoakum 2004; Weiss and Verts 1984.



Photo 2.1 Sagebrush-steppe and shrubland habitats cover more than 50% of Sheldon Refuge and provide necessary habitat for many wildlife species, including Greater sage-grouse.

Objective 2b: Restore montane sagebrush-steppe and associated plant communities (see Figures 4.2, 4.3, and 4.4)

Montane sagebrush steppe: Enhance, protect, and/or maintain the natural condition and processes in **more than 80% (146,000 acres)** of late-successional mountain big sagebrush (*Artemisia tridentata* ssp. *vaseyana*) habitat for the benefit of a diverse assemblage of native species including birds (e.g., Greater sage-grouse) and other sagebrush-obligate species on Sheldon Refuge. Mountain big sagebrush habitat is characterized by the following:

- 15%-25% canopy cover of mature (15-31 inches tall) mountain big sagebrush
- Range of bitterbrush (*Purshia* spp.) canopy cover
- $\geq 25\%$ native bunchgrass and forb cover (>7 inches tall)
- $<10\%$ western juniper cover and <4 tree/acre density
- $<10\%$ invasive plant cover

Mountain big sagebrush/bitterbrush complex: Enhance, protect, and/or maintain natural condition and processes throughout the mountain big sagebrush/bitterbrush complex for the benefit of a diverse assemblage of native species including resident and migratory birds and mammals (e.g., mule deer) on Sheldon Refuge. This habitat complex is characterized by the following:

<ul style="list-style-type: none"> • 15%-25% canopy cover of mountain big sagebrush (15-31 inches tall) • >10% canopy cover of bitterbrush • ≥25% cover of native bunchgrasses and native forbs (>7 inches tall) • <10% canopy cover of trees with western juniper density <4 trees/acre • <10% cover of invasive plants (e.g., cheatgrass)
<p>Strategies Applied to Achieve Objective</p>
<p>Use wildland fire to allow for changing objectives as the fire moves across the landscape. Response will be determined by an evaluation of risks and the circumstances under which the fire is occurring.</p>
<p>As a priority, emphasize mechanical control of encroaching western juniper to mimic natural disturbance and restore an average of 1,500 acres of habitat per year.</p>
<p>Investigate and apply other appropriate restoration techniques for degraded mountain big sagebrush, bitterbrush, and Great Basin wildrye sites in addition to mechanical or prescribed fire treatments.</p>
<p>Rationale: Previous grazing regimes, fire suppression, and ongoing utilization by feral horses and burros have severely degraded a proportion of these habitats and converted a significant portion of formerly bunchgrass-dominated stands (i.e., Great Basin wildrye) to shrub-dominated habitats. Historically, these communities were naturally subjected to relatively frequent disturbances including fire, insects, disease, winter kill, rodent outbreaks, and drought. A reduction in disturbance events has increased encroachment into these communities from western juniper (e.g., into mountain big sage stands) or shrubs (e.g., into Great Basin wildrye stands). The crowns of larger juniper trees often limit grass and other vegetative growth beneath them, thereby reducing the fuel necessary to carry fire into the tree, fireproofing the crown and stem (Agee 1993; Gedney et al. 1999). As a result, fire can no longer be used to restore natural ecological condition or function where encroaching juniper is essentially fireproof.</p>
<p>It is generally agreed that the thresholds included in the objective, when applied across the habitat type, reflect healthy natural conditions necessary to support dependent fish and wildlife species. This includes priority species such as pronghorn, Greater sage-grouse, and a host of other dependent species (see wildlife and habitat matrix in Appendix B). By managing habitats within the stated objective thresholds, the necessary ecological integrity will be provided to maintain diverse, healthy wildlife populations within the natural range of variability. Precise conditions of habitats throughout Sheldon Refuge have not been quantified, but based on the results from vegetation surveys and site visits, the primary factors currently influencing habitat conditions within Sheldon Refuge are feral horses and burros and long-term suppression of natural fire. Additional management for removal of encroaching sagebrush and western juniper that mimics natural disturbance (i.e., wildfire) is intended to restore a mosaic of plant communities and seral stages needed to support shrub-steppe and semi-desert grassland dependent species across a larger supporting landscape. The Service estimates western juniper is encroaching upon 8,000 to 10,000 acres of sagebrush habitat located primarily in the western portion of Sheldon Refuge (see Section 4.2.7.2). The objective of removing an average of 1,500 acres per year will allow for annual variability in accomplishments, while still meeting the overall stated objective for restoration of sagebrush-steppe habitats during the lifetime of the plan.</p>
<p>We anticipate that implementation of the CCP’s strategies to remove all feral horses and burros from Sheldon Refuge within five years will be the primary and most significant action responsible for progress toward achieving our stated management objective to enhance, protect, and maintain at least 80% of montane sagebrush-steppe habitat. The precise conditions of habitats throughout Sheldon Refuge have not been quantified, but based on the results of vegetation surveys, site visits, and ongoing research projects, the primary factors currently influencing habitat conditions within Sheldon Refuge are feral horses and burros.</p>
<p>Other benefiting species: Greater sage-grouse, ferruginous hawk, and mule deer have been identified as</p>

Nevada Species of Conservation Priority (Wildlife Action Plan Team 2006).

Supporting references for the objective thresholds: Connelly et al. 2000; Cox et al. 2009; Griffith and Peek 1989; Main and Coblenz 1996; Miller et al. 2005; O’Gara and Yoakum 2004.

Objective 2c: Restore semi-desert grasslands and steppe communities (see Figures 4.2, 4.3, and 4.4)

Restore, protect, and/or maintain more than 60% (22,000 acres) semi-desert grassland and steppe habitats for the benefit of a diverse assemblage of native species including resident and migratory birds (e.g., western burrowing owl), mammals, and reptiles on Sheldon Refuge. This semi-desert grassland habitat is characterized by the following:

- Sparse (<40%) to moderately dense (>40%) native grass and forb cover
- <15% native shrub cover
- 40%-70% bare ground cover
- <10% invasive plant cover

Great Basin wildrye: Restore, protect, and/or maintain all Great Basin wildrye (*Leymus cinereus*) habitat for the benefit of a diverse assemblage of native species including migratory birds, mammals (e.g., pronghorn), and reptiles on Sheldon Refuge. This habitat is characterized by the following:

- >40% cover of native grasses (e.g., Great Basin wildrye) and native forbs
- <5% cover of native shrubs
- <10% cover of invasive species

Strategies Applied to Achieve Objective

Use wildland fire to allow for changing objectives as the fire moves across the landscape. Response will be determined by an evaluation of risks and the circumstances under which the fire is occurring.

As a priority, emphasize removal of encroaching sagebrush to mimic natural disturbance and restore Great Basin wildrye habitat.

Rehabilitate stream channel headcuts by reducing impacts from feral horses and burros and vehicle use, placement of structures, planting shrubs or other vegetation, or using other reliable methods to restore hydrogeological processes and function and to stabilize soils.

Investigate and apply other appropriate restoration techniques for degraded Great Basin wildrye sites in addition to mechanical or prescribed fire treatments.

Rationale: Previous grazing regimes, fire suppression, and ongoing utilization by feral horses and burros have severely degraded a proportion of these habitats and converted a significant portion of formerly bunchgrass-dominated stands (i.e., Great Basin wildrye) to shrub-dominated habitats. Historically, these communities were naturally subjected to relatively frequent disturbances including fire, insects, disease, winter kill, rodent outbreaks, and drought. A reduction in disturbance events has increased encroachment into these communities from sagebrush in adjacent areas.

It is generally agreed that the thresholds included in the objective, when applied across the habitat type, reflect healthy natural conditions necessary to support dependent fish and wildlife species. This includes priority species such as pronghorn, Greater sage-grouse, and a host of other dependent species (see wildlife and habitat matrix in Appendix B). By managing semi-desert grassland, steppe, and Great Basin wildrye habitats within the stated objective thresholds, the necessary ecological integrity will be provided to maintain diverse, healthy wildlife populations within the natural range of variability. Precise conditions of habitats throughout Sheldon Refuge have not been quantified, but based on the results from vegetation surveys and site visits, the primary factors currently influencing habitat conditions within Sheldon Refuge are feral horses and burros and long-term suppression of natural fire. Additional management for removal

of encroaching sagebrush that mimics natural disturbance (i.e., wildfire) is intended to restore a mosaic of plant communities and seral stages needed to support semi-desert grassland dependent species across a larger supporting landscape.

We anticipate that implementation of the CCP's strategies to remove all feral horses and burros from Sheldon Refuge within five years will be the primary and most significant action responsible for progress toward achieving our stated management objective to enhance, protect, and maintain at least 60% of semi-desert grasslands and steppe habitat. The precise conditions of habitats throughout Sheldon Refuge have not been quantified, but based on the results of vegetation surveys, site visits, and ongoing research projects, the primary factors currently influencing habitat conditions within Sheldon Refuge are feral horses and burros.

Other benefiting species: Greater sage-grouse, short-eared owl, and western burrowing owl; kit fox and mule deer; and desert horned lizard, pygmy short-horned lizard, and long-nosed leopard lizard have been identified as Nevada Species of Conservation Priority (Wildlife Action Plan Team 2006).

Supporting references for the objective thresholds: Altman and Holmes 2000; Connelly et al. 2000; Cox et al. 2009; Griffith and Peek 1989, Klute et al. 2003; Main and Coblenz 1996; Miller et al. 2005; O'Gara and Yoakum 2004; Steffen and Anderson 2006.



Photo 2.2 Natural fire is one of the primary tools for managing sagebrush habitats within Sheldon Refuge.



Photo 2.3 Prescribed burning is one of the primary tools for managing sagebrush habitats within Sheldon Refuge.



Photo 2.4 Mowing is one of the primary tools for managing sagebrush habitats within Sheldon Refuge.



Photo 2.5 Cutting of juniper is one of the primary tools for managing sagebrush habitats within Sheldon Refuge.

2.2.3 Goal 3. Restore, protect, and maintain the structure and function of riparian and aquatic habitats characteristic of the Great Basin Ecosystem.

Objective 3a: Emergent Marshes and Wet Meadows (see Figure 4.2)
<p>Emergent marshes and wet meadows: Manage more than 60% (2,000 acres) of wet meadow habitat for the benefit of a diverse assemblage of native species including resident and migratory birds (e.g., shorebirds, passerines, and Greater sage-grouse), mammals, amphibians, and invertebrates. These habitats are defined by the following attributes:</p> <ul style="list-style-type: none"> • Seasonally flooded meadows or shallow freshwater floodplains • <5% cover of tall, dense deciduous shrubs or, where shrubs are present, an interspersions of deciduous shrub patches and herbaceous openings where neither is <25% or >70% of the total cover of the area • ≤90% cover of native herbaceous species (e.g., sedges [<i>Carex</i> spp.], rushes [<i>Juncus</i> spp.] • <10% cover of encroaching sagebrush in transitional zones • <10% cover of invasive plants (e.g., Russian olive [<i>Elaeagnus angustifolia</i>], cheatgrass [<i>Bromus tectorum</i>])
Strategies Applied to Achieve Objective
Where appropriate use mechanical treatments or prescribed fire to mimic natural disturbance, reduce litter, and increase herbaceous vigor.
Within five to 15 years (following removal of horses and burros), resume mechanical treatments and prescribed fire on a maximum average of 1,200 acres per year.
Investigate and employ wetland restoration techniques (e.g., gabions, plantings, bank stabilization).
Remove water control structures, diversions, or other developments that alter natural hydrology.

Reduce disturbance by relocating designated campgrounds and re-routing roads.

Rationale: Wet meadow habitats are of high importance for conservation of biodiversity and priority species and provide habitat for approximately 80% of all species representative of the Great Basin. Wet meadows are among the most altered and impacted habitats on Sheldon Refuge as a result of water development, prior grazing regimes, and current utilization by feral horses and burros. In addition, these sites are impacted by recreational camping use. Currently precise conditions of habitats throughout Sheldon Refuge have not been quantified, but based on the results from vegetation surveys and site visits, the primary factors currently influencing habitat conditions within Sheldon Refuge are feral horses and burros and long-term suppression of natural fire. Until horse and burro population management objectives are reached, the continued use of prescribed fire and mechanical treatments within these habitat types is not necessary and may be detrimental. Once horse and burro grazing is removed, management activities to restore natural fire or to mimic the effects of natural fire will resume where necessary to achieve habitat objectives.

We anticipate that implementation of the CCP's strategies to remove all feral horses and burros from Sheldon Refuge within five years will be the primary and most significant action responsible for progress toward achieving our stated management objective to enhance, protect, and maintain at least 60% of emergent marsh and wet meadow habitat. The precise conditions of habitats throughout Sheldon Refuge have not been quantified, but based on the results of vegetation surveys, site visits, and ongoing research projects, the primary factors currently influencing habitat conditions within Sheldon Refuge are feral horses and burros.

Other benefiting species: Greater sage-grouse, northern pintail, canvasback, cinnamon teal, American avocet, black-necked stilt, long-billed curlew, willet, greater sandhill crane, Forster's tern, black tern, western snowy plover, least sandpiper, grebes, bald eagle, ferruginous hawk, Swainson's hawk, short-eared owl, bobolink, willow flycatcher, rufous hummingbird, and mountain quail; Preble's shrew, Merriam's shrew, vagrant shrew, mule deer, California bighorn sheep, hoary bat, spotted bat, and little brown myotis; and numerous species of gastropods have been identified as Nevada Species of Conservation Priority (Wildlife Action Plan Team 2006).

Supporting references for the objective thresholds: Altman and Holmes 2000; Connelly et al. 2000; Littlefield 1995; Littlefield and Ivey 2002; Neel 1999; Paige and Ritter 1999.

Objective 3b: Springs, Springbrooks, and Streams (see Figure 4.2)

Spring, springbrooks, and streams: Manage springs, springbrooks, and stream habitats for the benefit of a diverse assemblage of native species including birds, mammals, amphibians, fish, and endemic invertebrates on Sheldon Refuge. These habitats are defined by the following attributes:

- Water temperatures ranging from cold (<75°F) to thermal (>86°F)
- Substrates dominated by vegetation, with associated boulders, fines, sand, cobble, or gravel
- Stabilizing bank vegetation
- <10% invasive plant cover

Cold perennial springs: Restore (where necessary), protect, and maintain 45%-65% (65-95) of cold, perennial springs and associated springbrooks on Sheldon Refuge for the benefit a diverse assemblage of native species including desert fish (e.g., Alvord chub [*Gila alvordensis*]), birds, mammals, amphibians, and endemic invertebrates on Sheldon Refuge. These habitats are characterized by the following:

- Perennial
- Water temperatures <86°F

- Presence of benthic and free-swimming organisms
- Vegetative cover
- <10% cover of invasive plants

In-channel habitat: Restore (where necessary), protect, and maintain more than 60% (125 miles) of in-channel habitat within cold-water streams for the benefit of a diverse assemblage of native species including desert fish (e.g., Sheldon tui chub [*Gila bicolor eurystoma*]), amphibians, and endemic invertebrates on Sheldon Refuge. This in-channel habitat within cold-water streams is characterized by the following:

- Water temperatures <78°F
- Soft-bottom sediments
- Stabilizing bank vegetation (e.g., rushes)
- <10% cover of invasive plants

Strategies Applied to Achieve Objective

With assistance from NDOW and other partners, assess and prioritize water developments and develop management prescriptions including removal and active restoration or rehabilitation to restore natural conditions to springs over the next 10 to 15 years.

Reduce disturbance by relocating designated campgrounds and re-routing roads.

Protect from new introductions of non-native fish and amphibians. Examine potential to control existing non-native populations.

Rationale: Springs, springbrooks, and streams are rare in the Great Basin, support rare or unique endemic species, and are important sources of water for wildlife. On Sheldon Refuge, most of the hydrologic processes at these sites have been materially altered by livestock use and by previous water development efforts for livestock, including spring boxes, dams, diversion canals, pipelines, troughs, and dug-out water catchments. In addition, these sites are impacted by recreational visitors, introduced non-native fish, and exotic amphibian species (e.g., guppies [*Poecilia reticulata*] and bullfrogs [*Rana catesbeiana*]). Restoration efforts related to the objective could include a wide range of methods, tools, and techniques, which are determined by individual site characteristics including soils, the percentage of native vegetation present, the type of existing development, and the amount of ground disturbance necessary to remove the development. Because the majority of locations for these water sources are within proposed wilderness, the most likely range of tools and techniques to be used has been evaluated through the Minimum Requirements Analysis (MRA) included in Appendix G.

In some cold water stream reaches, management for cobble and gravel stream bottoms to support salmonid (Lahontan cutthroat, redband and/or Alvord cutthroat) spawning may be appropriate as long as such management does not conflict with the needs of endemic species. Our priority is management for native species (e.g., Sheldon tui chub, amphibians, and endemic invertebrates), but we will not be converting natural cobble and gravel stream bottoms to soft-bottom sediment. In cooperation with NDOW, we will identify stream reaches where management for cobble and gravel bottoms is appropriate and does not conflict with management objectives for Sheldon Refuge.

Past habitat restoration efforts within Sheldon Refuge have been successful in restoring more natural conditions in only a few years. By comparison, observation of habitat exclosures indicate that without active management, natural recovery of these habitats will take several decades—and in some cases may not occur at all. The combination of removal and complete restoration of the most heavily damaged areas will be the quickest and most certain method of restoring natural function and condition to these habitats necessary to fulfill the purposes for Sheldon Refuge.

We will retain the majority of existing water sources until horse and burro populations are significantly reduced. Timeframes presented in the strategies allow for removal of horses and burros prior to completing restoration. We recognize that trade-offs may exist for any management action and that restoration efforts benefitting some species may be detrimental to others. For these reasons, we will further evaluate and review removal of specific water developments and restoration efforts before individual projects are initiated.

We anticipate that implementation of the CCP to remove all feral horses and burros from Sheldon Refuge within five years will be the primary and most significant action responsible for progress toward achieving our stated management objective to enhance, protect, and maintain at least 45%-56% of cold perennial spring habitat and at least 50% of in-channel stream habitat. The precise conditions of habitats throughout Sheldon Refuge have not been quantified, but based on the results of vegetation surveys, site visits, and ongoing research projects, the primary factors currently influencing habitat conditions within Sheldon Refuge are feral horses and burros.

Other benefiting species: Rufous hummingbird, mountain quail, Lewis' woodpecker, willow flycatcher, Cassin's finch, northern goshawk, Swainson's hawk, and bald eagle; and Preble's shrew and vagrant shrew; and numerous species of gastropods have been identified as Nevada Species of Conservation Priority (Wildlife Action Plan Team 2006).

Supporting References for the Objective thresholds: Dunham et al. 1999; Gerstung 1986; Herbst 1996; Tubb 1980, USFWS 1995; Williams and Bond 1981.



Photo 2.6 Springs, springbrooks, and stream habitats represent a small portion of Sheldon Refuge but are extremely important for biological health, integrity, and diversity.

Objective 3c: Playas, Salt Flats, and Mudflats

Ephemeral wetlands: Manage more than 20% (1,400 acres) of ephemeral wetland habitat (e.g., playa, salt flat, mudflat) for the benefit of a diverse assemblage of native species including migratory birds (e.g., shorebirds), invertebrates, amphibians, and reptiles on Sheldon Refuge. Natural characteristics of these habitats are defined by the following:

- Alkaline and saline to hypersaline water quality with depths ranging from saturated soil to 4 feet
- Unvegetated to sparsely vegetated (e.g., shrubs, saltgrass (*Distichlis spicata*), other herbaceous cover)
- Associated habitats include fringes surrounding salt flats, mudflats, and playas of shrubs interspersed with native bunchgrasses (total cover <25%)
- <10% cover of invasive plants (e.g., cheatgrass)
- Facilitates natural processes; saturates via overland flow or groundwater discharge
- Shallow swales with basin topography

Strategies Applied to Achieve Objective

With assistance from NDOW and other partners, assess and prioritize playas and develop management prescriptions including removal and active restoration or rehabilitation to restore at least 20% of playas to natural conditions within 15 years.

Conduct and monitor management experiments to determine appropriate restoration techniques of natural hydrologic function. Apply techniques to additional acres if successful.

Minimize recreational and management activities that disturb the soil surface (e.g., OHV use).

Rationale: Ephemeral wetlands such as playas, salt flats, and mudflats provide habitat for a diverse assemblage of native and desert aquatic species adapted to life in ephemeral, saline, or geothermal habitats, thus, contributing to biodiversity in the Great Basin. On Sheldon Refuge, most of the hydrologic processes at these sites have been materially altered by previous water development efforts for livestock, specifically dug-outs. This has affected the natural ecological processes (e.g., rates of evaporation) and has likely impacted the physical, chemical, and biological condition at these sites; consequently, wildlife that depend on these sites have also been impacted. In addition, these areas are impacted by OHV use, which contributes to soil erosion, soil compaction, and vegetation removal.

Playas are rather complex, highly alkaline but poorly understood basin ecosystems (up to a few hundred acres in size within Sheldon Refuge) that depend on periodic shallow flooding. When flooded, these habitats teem with invertebrates, which have sometimes remained dormant for many years. This rich aquatic life provides valuable forage for migratory birds. Deep depressions or “dug-outs” were excavated in many playas throughout Sheldon Refuge to concentrate water for livestock. Because the water is concentrated in the dug-out area, the playa no longer floods with water and the ecological integrity of the habitat has been lost. Many ecologists assert that once the alkaline layers of the playa have been altered by excavation, restoration may not be possible. Strategies to restore at least 20% of these playas habitats for the benefit of migratory birds and other wildlife are probably realistic, but allowing these habitats to recover naturally over time would occur very slowly, if at all.

We will retain the majority of existing water sources until horse and burro populations are significantly reduced. Timeframes presented in the strategies allow for removal of horses and burros prior to completing restoration. We recognize that trade-offs may exist for any management action and that playa restoration efforts benefitting some species may be detrimental to others. For these reasons, we will further evaluate and review removal of specific water developments and playa restoration efforts before individual projects are initiated.

Other benefiting species: American avocet, black-necked stilt, cinnamon teal, eared grebe, Forster’s tern,

black tern, Franklin’s gull, least sandpiper, long-billed dowitcher, red-necked phalarope, long-billed curlew, northern pintail, snowy egret, western snowy plover, and willet have been identified as Nevada Species of Conservation Priority (Wildlife Action Plan Team 2006).

Supporting references for the objective thresholds: Dechant et al. 2002; Floyd et al. 2007.

Objective 3d: Artificial Emergent Marshes and Reservoirs (see Figure 4.2)

Manage 434 acres including Catnip Reservoir, Big Spring Reservoir, Dufurrena Ponds, and other existing managed ponds and emergent marshes for the benefit of migratory birds (e.g., wading birds and waterfowl), fish (e.g., Lahontan cutthroat trout) and native amphibians on Sheldon Refuge. The desired state of these habitats is characterized by the following:

- Diverse array of native wetland plants including emergents (e.g., cattail [*Typha* spp.], bulrush [*Scirpus* sp., *Schoenoplectus* spp.]), sedges, and moist-soil plants (e.g., smartweed [*Polygonum* spp.]
- 30%-90% native residual vegetation with a diverse array of native wetland plants including emergents, sedges, and moist soil plants
- Water depths of 9-10 inches in emergent plant zone
- >50% cover of open water (>3 feet in depth) with native submergent plants (e.g., pondweeds [*Potamogeton* spp.]
- <10% invasive plant cover (e.g., Canada thistle [*Cirsium arvense*], cheatgrass, pepperweed [*Lepidium* spp.]

Strategies Applied to Achieve Objective

Maintenance of artificial habitats primarily for fish, wildlife, and plants and secondarily to provide wildlife-dependent public use opportunities.

Actively maintain the dam and dredge the 22-acre Catnip Reservoir to provide sufficient water depth for Lahontan cutthroat trout.

Actively maintain the headgate and dam for the 212-acre Big Spring Reservoir to impound available water for migratory birds and trout.

Actively maintain headgates, culverts, and dikes at Dufurrena Ponds to retain water for approximately 193 acres of artificial pond, wetland, and wet meadow habitat.

Remove structures and restore Pond 13 (7 acres) to natural conditions.

Control emergent vegetation and maintain early successional communities in artificial ponds including mechanical removal, disking, prescribed fire, and herbicides.

Manage disturbance and impacts associated with recreational use.

Rationale: Because of altered hydrology and continued degradation of many of the natural wetlands and water sources on Sheldon Refuge, these artificial environments can provide important habitats for native fish and wildlife. In addition, these artificial habitats provide recreation opportunities.

Currently Catnip Reservoir provides suitable habitat and a potential source of genetic stocks for federally threatened Lahontan cutthroat trout populations in areas surrounding Sheldon Refuge. However, the reservoir continues to fill with silt, and the dam impounding Catnip Reservoir has been compromised by burrowing animals and is leaking progressively increasing amounts of water. In order to maintain sufficient water to support this fishery, Sheldon Refuge will need to conduct substantial maintenance and dredging in the near future. Cost estimates for dredging and repairs are approaching \$3 million and will only increase the longer action is delayed.

Other benefiting species: Clark’s grebe, western grebe, eared grebe, common loon, canvasback, redhead, northern pintail, cinnamon teal, western snowy plover, least sandpiper, long-billed dowitcher, red-necked phalarope, Forster’s tern, black tern, American white pelican, Franklin’s gull, least bittern, black-necked

stilt, American avocet, long-billed curlew, short-eared owl, bald eagle, ferruginous hawk, peregrine falcon, bobolink, greater sandhill crane, and willet; and little brown myotis have been identified as Nevada Species of Conservation Priority (Wildlife Action Plan Team 2006).

Supporting References for the Objective thresholds: Dunham et al. 1999; Littlefield 1995; Littlefield and Ivey 2002; USFWS 1995.



Photo 2.7 Artificial emergent marshes, reservoirs, and the Dufurrena Ponds (shown here) continue to be maintained to benefit migratory birds and support wildlife-dependent public uses.

Objective 3e: Artificial Wet Meadows (see Figure 5.1)

Manage 1,700 acres of seasonal wetland–wet meadow habitat complex for the benefit of wildlife and migratory birds (e.g., pronghorn and waterfowl) at Swan Lake Reservoir and IXL Ranch on Sheldon Refuge. The desired state of these habitats are characterized by the following:

- Diverse array of native wetland plants including emergents (e.g., cattail, bulrush), sedges, and moist-soil plants (e.g., smartweed)
- 30%-90% native residual vegetation with a diverse array of native wetland plants including emergents, sedges, and moist-soil plants
- <10% invasive plant cover (e.g., Canada thistle, cheatgrass, pepperweed)

Strategies Applied to Achieve Objective

Maintenance of artificial habitats primarily for fish, wildlife, and plants and secondarily to provide wildlife-dependent public use opportunities.

Operate and maintain Swan Lake Reservoir and impoundment dam to provide approximately 1,200 acres as a vital source of moisture for quality late summer pronghorn forage.

Secondary to management for Swan Lake, maintain water control infrastructure at IXL Ranch and release surplus water from Swan Lake Reservoir to provide approximately 500 acres of migratory bird stop-over habitat.

Manage disturbance and impacts associated with recreational use.

Rationale: Because of altered hydrology and continued degradation of many of the natural wetlands and water sources on Sheldon Refuge, these artificial environments can provide important habitats for native fish and wildlife. In addition, these artificial habitats provide recreation opportunities.

The purposes for Sheldon Refuge are to serve as a refuge and breeding ground for wild animals and birds, for the conservation and development of natural wildlife resources and for the protection and improvement of natural forage resources. Efforts to maintain the existing facilities at both IXL Ranch and Swan Lake further these purposes by maintaining waterfowl resting and breeding habitat at IXL Ranch and important pronghorn forage areas at Swan Lake. The 1960s-era water control infrastructure at IXL Ranch was reconstructed in cooperation with Ducks Unlimited, NDOW, and the Nevada Waterfowl Association to provide waterfowl habitat. IXL Ranch was historically flooded by water held within Swan Lake and Catnip reservoirs but is currently dependent upon quantity and periodicity of runoff water. The priority is to retain water in Swan Lake Reservoir to benefit habitats directly associated with Swan Lake itself. Water retained in Swan Lake Reservoir provides habitat for summering pronghorn moving off of fawning grounds, and Swan Lake provides a vital source of quality forage as the water naturally evaporates into late summer and fall.

Other benefiting species: Clark’s grebe, western grebe, eared grebe, canvasback, redhead, northern pintail, cinnamon teal, western snowy plover, least sandpiper, long-billed dowitcher, red-necked phalarope, Forster’s tern, black tern, American white pelican, Franklin’s gull, least bittern, black-necked stilt, American avocet, long-billed curlew, short-eared owl, bald eagle, ferruginous hawk, peregrine falcon, Swainson’s hawk, bobolink, greater sandhill crane, and willet; and Preble’s shrew, Merriam’s shrew, vagrant shrew, mule deer, California bighorn sheep, hoary bat, spotted bat, and little brown myotis have been identified as Nevada Species of Conservation Priority (Wildlife Action Plan Team 2006).

Supporting references for the objective thresholds: Altman and Holmes 2000; Dechant et al. 2002; Dunham et al. 1999; Floyd et al. 2007; Littlefield 1995; Littlefield and Ivey 2002; Neel 1999; Paige and Ritter 1999; USFWS 1995.



Photo 2.8 Guzzlers have been constructed for bighorn sheep and to increase numbers of chukar for hunting.

Objective 3f: Artificial Water Sources

Maintain the function of 18 other artificial water developments to support the protection and maintenance of other natural habitats.

Strategies Applied to Achieve Objective

In cooperation with NDOW, maintain existing wildlife water guzzlers.

Within five years of the final decision for the CCP, annually prioritize and repair at least 10% of non-functioning artificial water source developments necessary to fulfill Sheldon Refuge purposes.

Evaluate the benefits and consequences of intensively managed water developments versus restoring natural hydrological processes.

Rationale: Guzzlers were constructed at various locations within Sheldon Refuge under the assumption that artificial sources of freestanding water are necessary for healthy populations of chukar, bighorn sheep, and other wildlife. An increasing number of studies have demonstrated that wildlife will utilize these water sources when available and they may provide some benefit (Arizona Desert Bighorn Sheep Society 2004; AZGFD 2004; USFWS 2002b, 2007a), but that they are not biologically necessary for bighorn, mule deer, pronghorn, and other native wildlife, which are well adapted to the dry arid climate of Sheldon Refuge (Cain et al. 2008; Monson 1968, Seton 1937, O'Connor 1939, Phelps 1974, Nowak and Paradiso 1983, Beale and Smith 1970, and Reynolds 1984 as cited in USFWS 1998a). Furthermore, the past construction of water impoundments for commercial livestock grazing has likely created more sources of freestanding water throughout Sheldon Refuge and the surrounding landscape than has existed at any time in the past several hundred years, and the construction of any additional artificial sources of freestanding water is not necessary for maintaining healthy wildlife populations or natural ecological conditions. We will consider constructing additional water developments for wildlife if monitoring data or other resource information are provided, are supported by science, and demonstrate that water developments are biologically beneficial and would achieve the purposes and management goals and objectives of Sheldon Refuge (including goals and objectives for wildlife, public uses, and wilderness where applicable).

Existing structures are unlikely to cause additional adverse impacts to wilderness character, and future maintenance will be completed by volunteers and in cooperation with NDOW. Therefore, these permanent structures will be allowed to remain within the proposed wilderness areas while higher priority habitat improvement strategies (removal of feral horses and burros, restoration of springs, etc.) are implemented. By annually prioritizing and completing regular maintenance and repairs for at least 10% of water developments, we will ensure that all developments receive maintenance within the next 15 years. More regular and routine maintenance should reduce or at least delay the need for more extensive and costly repairs or complete replacement.

2.2.4 Goal 4. Protect unique and rare habitats, wildlife, and communities.**Objective 4a: Cliffs, Canyons, Talus Slopes, and Barren Lands (see Figure 4.5)**

Cliff, canyon, talus slope, and barren lands: Protect and maintain the ecological integrity of 85%-95% (8,500-9,000 acres) of cliff, canyon, talus slope, and barren land habitats for the benefit of a diverse assemblage of native species including mammals (e.g., California bighorn sheep, American pika [*Ochotona princeps*], bats), migratory birds (e.g., prairie falcon [*Falco mexicanus*]), reptiles, and talus-slope dependent plants (e.g., rattlesnake stickweed [*Hackelia ophiobia*]) on Sheldon Refuge. The desired characteristics of these habitats are as follows:

- Well-sheltered crevices, cavities, bluffs, high walls, and rocky ledges and slopes
- Largely unvegetated (widely scattered native trees and shrubs)
- <4 western juniper trees/acre under <150-year age class with a long fire-return interval and an

<p>absence of understory fuels</p> <ul style="list-style-type: none"> • <10% cover of invasive plants (e.g., cheatgrass) • Minimal human disturbance
<p>Strategies Applied to Achieve Objective</p>
<p>Conduct treatments to control encroaching western juniper, including mechanical removal and prescribed fire.</p>
<p>Evaluate acceptable types of wildlife-dependent public uses and manage to minimize impacts.</p>
<p>Conduct baseline surveys to identify wildlife and plant resources that need further inventory, monitoring, and/or research. Primary focus will be bats, reptiles, amphibians, and rare plants.</p>
<p>Actively seek additional funding through partnerships and grants to research and monitor these areas.</p>
<p>Rationale: Cliffs, canyons, talus slopes, and barren lands, including volcanic tuff habitats, are sparsely scattered and add to the topographic diversity of Sheldon Refuge. These areas provide important habitat for a host of wildlife species, including many that are particularly sensitive to human disturbance, but in general appear to be stable and in good condition. It is generally agreed the thresholds included in the objective, when applied across the habitat type, reflect healthy natural conditions necessary to support dependent fish and wildlife species. This includes priority species such as American pika, California bighorn sheep, mountain lion, bobcat (<i>Felis rufus</i>), a number of bat and reptile species, and many other dependent species (see wildlife and habitat matrix in Appendix B). By managing habitats within the stated objective thresholds, the necessary ecological integrity will be provided to maintain diverse, healthy wildlife populations within the natural range of variability. Currently precise conditions of habitats throughout Sheldon Refuge have not been quantified, but based on the results from vegetation surveys and site visits, the primary factors currently influencing habitat conditions within Sheldon Refuge are feral horses and burros and long-term suppression of natural fire.</p> <p>We anticipate that implementation of the CCP to remove all feral horses and burros from Sheldon Refuge within five years will be the primary and most significant action responsible for progress toward achieving our stated management objective to enhance, protect, and maintain 85% to 95% of cliff, canyon, talus slope, and barren land habitat. The precise conditions of habitats throughout Sheldon Refuge have not been quantified, but based on the results of vegetation surveys, site visits, and ongoing research projects, the primary factors currently influencing habitat conditions within Sheldon Refuge are feral horses and burros.</p> <p>Other benefiting species: Ferruginous hawk, peregrine falcon, bald eagle, black rosy finch, and white-throated swift; little brown myotis, western small-footed myotis, long-eared myotis, pallid bat, spotted bat, American pika, mule deer, and California bighorn sheep; and desert horned lizard and Great Basin collared lizard have been identified as Nevada Species of Conservation Priority (Wildlife Action Plan Team 2006).</p> <p>Supporting references for the objective thresholds: Altman and Holmes 2000; Demarchi 2004; Miller et al. 2005.</p>



Photo 2.9 The dramatic cliffs along Thousand Creek Gorge provide habitat for raptors, bats, and other dependent wildlife.

Objective 4b: Deciduous Woodlands and Shrublands (see Figure 4.6)

Deciduous woodlands and shrublands: Restore (where appropriate) and maintain more than 50% (>140 acres) of all deciduous woodland and shrubland habitat including aspen stands (*Populus* spp.), for the benefit of a diverse assemblage of native species including migratory birds (e.g., yellow-breasted chat [*Icteria virens*]), mammals, and amphibians on Sheldon Refuge. The desired state of riparian woodland is characterized by the following:

- Patchy shrub layer dominated by deciduous shrubs interspersed with openings of native herbaceous species
- 30%-80% canopy cover of mature (3-12 feet tall) woody vegetation
- <10% invasive plant cover

Aspen stands: Restore (where appropriate) and maintain all aspen stands for the benefit of a diverse assemblage of native species including resident and migratory birds (e.g., woodpeckers, raptors), mammals, and amphibians on Sheldon Refuge. The desired condition of aspen stands can be characterized by the following habitat attributes:

- Range of successional stages including early and mid-to-late
- Small (<10 inches dbh [diameter at breast height]), medium (>10 inch dbh), to large aspen trees (>20 inches dbh)
- 40%-80% tree canopy closure
- >1.5 live trees/acre
- >1.5 snags/acre
- Naturally fragmented patches
- Understory shrub cover ranging from present (>10% cover; aspen seedlings, willow [*Salix* spp.] alder [*Alnus* spp.], chokecherry [*Prunus virginiana* var. *melanocarpa*], currant [*Ribes* spp.], snowberry [*Symphoricarpos* spp.], *Ceanothus* spp.) to absent (<10% understory shrub cover)
- <10% cover of invasive plants

Strategies Applied to Achieve Objective

Allow wildfire, but emphasize treatments such as cutting, thinning, and prescribed fire to mimic natural disturbance regimes and control encroaching western juniper and sagebrush.

Fence for grazing protection and plant native species to restore woody vegetation.

Inventory, assess, and prioritize restoration potential of individual stands.

Rationale: On Sheldon Refuge, many of these communities occur within isolated snowpockets, although others are dependent upon a natural hydrologic regime, including annual to episodic flooding. While these habitats represent a very small percentage of the entire refuge, they are essential for maintaining ecological integrity. Throughout the northern Great Basin region, the protection and restoration of aspen and other deciduous woodland habitats have been identified as necessary long-term conservation strategies. Fire is an important factor in facilitating the long-term presence and health of riparian woodlands across the landscape. A determination will be made as to where this community type historically occurred within Sheldon Refuge, what species were represented, and, if feasible and necessary, where supplemental plantings may accelerate recovery of the system. Overgrazing has removed most younger shoots and stems from areas of deciduous woodland and shrubland habitats and if not addressed could lead to extirpation of aspen stand clones. Currently precise conditions of habitats throughout Sheldon Refuge have not been quantified, but based on the results from vegetation surveys and site visits, the primary factors currently influencing habitat conditions within Sheldon Refuge are feral horses and burros and long-term suppression of natural fire. It is expected that even under the CCP's management direction for the removal of feral horse and burros, protective temporary fencing will be necessary to prevent severe overgrazing, which would take many years to naturally recover, or which could require active restoration to fully recover.

Once horse and burro management objectives are reached, protective fences will be removed.

We anticipate that implementation of the CCP to remove all feral horses and burros from Sheldon Refuge within five years will be the primary and most significant action responsible for progress toward achieving our stated management objective to enhance, protect, and maintain at least 50% of deciduous woodland and shrubland habitat. The precise conditions of habitats throughout Sheldon Refuge have not been quantified, but based on the results of vegetation surveys, site visits, and ongoing research projects, the primary factors currently influencing habitat conditions within Sheldon Refuge are feral horses and burros.

Other benefiting species: Bald eagle, northern goshawk, Swainson’s hawk, rufous hummingbird, Cassin’s finch, willow flycatcher, mountain quail, Lewis’ woodpecker; mule deer, Preble’s shrew, vagrant shrew, little brown myotis, long-eared myotis, and western small-footed myotis have been identified as Nevada Species of Conservation Priority (Wildlife Action Plan Team 2006).

Supporting references for the objective thresholds: Altman and Holmes 2000; Daw and DeStefano 2001; Miller et al. 2005; Neel 1999; Squires and Ruggiero 1996.

Objective 4c: Mountain Mahogany and Western Juniper Woodlands (see Figures 4.5 and 4.7)

Mountain mahogany woodlands: Protect and maintain 80%-95% (7,200-8,600 acres) of mountain mahogany woodlands for the benefit of a diverse assemblage of native species including resident and migratory birds (e.g., raptors) and mammals (e.g., mule deer) on Sheldon Refuge. These mountain mahogany woodlands are characterized by the following:

- Discrete bands of mature mountain mahogany trees found on slopes, ridges, rimrock, and canyons
- Limited to higher elevations
- 10%-55% mature stand canopy cover
- <10% cover of invasive plants

Western juniper woodlands: Protect **80%-95% (3,900-4,600 acres)** of late-successional (i.e., old-growth) western juniper woodlands for the benefit of a diverse assemblage of native species including resident and migratory birds (e.g., landbirds, raptors) and mammals (e.g., mule deer) on Sheldon Refuge. Mature western juniper woodlands are characterized by the following:

- Mature western juniper trees (>200 years old; >20 in dbh, >30 feet tall)
- Range of young western juniper trees for recruitment (>3 inches dbh, <9 feet tall)
- Range of western juniper canopy closure (<1% to >50% cover)
- Range of midstory shrub canopy cover (<40% to 80%)
- <10% cover of invasive plants
- Generally situated in “fireproof” locations (e.g., rocky outcroppings, bare areas, talus slopes)

Strategies Applied to Achieve Objective

Protect existing stands from fires that would cause major adverse impacts and other large-scale disturbances.

Conduct mechanical treatments and prescribed fire in areas adjacent to woodlands to reduce fuel loads.

Restore woodlands after stand-replacing fire or other large-scale disturbance (e.g., native seeding and planting).

Rationale: Mountain mahogany and late-successional western juniper stands provide unique and often irreplaceable biological and ecological values. All stands of mountain mahogany are sensitive to stand-replacing fire, do not easily resprout after fire, and are difficult to establish from seed. Late-successional western juniper stands also naturally occur in areas protected from fire, and large-scale fires are historically

rare. Because of decreased seedling establishment in older juniper stands, the maintenance of some early and mid-successional western juniper stands are important for recruitment and will be provided through the following: as a fringe around late-successional stands and from recruitment within existing stands. It is generally agreed the thresholds included in the objective, when applied across the habitat type, reflect healthy natural conditions necessary to support dependent fish and wildlife species. This includes priority species, such as mule deer, and a host of other dependent species (see wildlife and habitat matrix in Appendix B). By managing habitats within the stated objective thresholds, the necessary ecological integrity will be provided to maintain diverse, healthy wildlife populations within the natural range of variability. Precise conditions of habitats throughout Sheldon Refuge have not been quantified, but based on the results from vegetation surveys and site visits, the primary factors currently influencing habitat conditions within Sheldon Refuge are feral horses and burros and long-term suppression of natural fire.

Thresholds for juniper tree size identify structural characteristics preferred by the assemblage of native species using the mature juniper habitat type. Late-successional western juniper is associated with a variety of soils, land forms, and plant associations. Communities typically occupy productively-low rock outcrops and soils that are shallow, rocky, and high in clay or sand. Characteristics that are further used to identify individual late-successional juniper trees include an unsymmetrical canopy that is rounded, spreading, sparse, and containing dead limbs. In addition, the bark becomes deeply furrowed, fibrous, and reddish in color. Older trees will also have limited terminal leader growth on branches in the upper reaches of the tree canopy (Miller et al. 2005).

On Sheldon Refuge, approximately 83% of mountain mahogany stands sampled are estimated to have been established after 1900 (Gruell 1995). This dramatic increase in density and distribution has been attributed to fire exclusion (Gruell 1995) and historical livestock grazing, which diminished competing grasses. Current concerns with mountain mahogany are that many stands are dominated by older trees with crowns that are practically unreachable to wildlife for browse and little recruitment of new plants; if natural fire were to re-enter these stands in their current overgrown conditions, it is likely most or all mountain mahogany will be killed by the intense heat, and these areas will be lost as valuable wildlife cover, forage, and nesting habitat. Mountain mahogany does not easily resprout after burning, and it is difficult to establish from seed. Factors that may limit natural seedling establishment include the presence of mountain mahogany litter that inhibits seed germination, competition for water and soil resources, and browsing of seedlings (see summary by Ibáñez et al. 1999). On Sheldon Refuge, these habitats are considered in overall fair to good condition, but the proactive management that is part of the CCP's management direction is needed to create fuel breaks and perform prescribed burning around mountain mahogany stands to provide protection from future wildfire.

We anticipate that implementation of the CCP to remove all feral horses and burros from Sheldon Refuge within five years will be the primary and most significant action responsible for progress toward achieving our stated management objective to enhance, protect, and maintain at least 80%-95% of mountain mahogany and western juniper woodland habitats. The precise conditions of habitats throughout Sheldon Refuge have not been quantified, but based on the results of vegetation surveys, site visits, and ongoing research projects, the primary factors currently influencing habitat conditions within Sheldon Refuge are feral horses and burros.

Other benefiting species: Northern goshawk, ferruginous hawk, mountain quail, Lewis' woodpecker, olive-sided flycatcher; montane shrew, vagrant shrew, mule deer, hoary bat, and long-eared myotis; and pygmy short-horned lizard have been identified as Nevada Species of Conservation Priority (Wildlife Action Plan Team 2006).

Supporting references for the objective thresholds: Altman and Holmes 2000; CalPIF 2005; Miller et al. 2001; Miller et al. 2005; Neel 1999.



Photo 2.10 Unlike western juniper, mountain mahogany stands are not expanding and are susceptible to fire.

Objective 4d: Rare and Sensitive Plants
Identify, maintain, and expand the populations of rare and sensitive plant taxa.
Strategies Applied to Achieve Objective
Conduct periodic monitoring and conduct inventories on a site-by-site basis in response to project proposals and management activities.
Routinely conduct inventories in areas not yet surveyed for rare plant species and periodically monitor known sites.
Actively seek additional funding through partnerships and grants for research.
Rationale: The Sheldon Refuge population of grimy ivesia (<i>Ivesia rhypara</i> var. <i>rhypara</i>) represents 86% of the known individuals within Nevada and 85% of all globally known plants. Rattlesnake stickweed has been documented occurring at the base of steep gorge walls, in rocky areas below the walls, and occasionally along ledges in the rock walls on Sheldon Refuge. This species is considered limited in its distribution and a potential species of concern. The population on Sheldon Refuge was the largest documented to date and at that time represented 96% of the total known individuals. Rose biscuitroot (<i>Lomatium roseanum</i>) is another rare plant documented within Sheldon Refuge. These examples illustrate the amount of knowledge that can be gained through basic inventory efforts included as part of Objective 4d, which can then be used to make more informed management decisions to better conserve plants and their habitats within Sheldon Refuge.

Objective 4e: Microbiotic Soil Crusts
Inventory microbiotic crust and protect from conflicting public use and land management practices.
Strategies Applied to Achieve Objective
Conduct periodic monitoring and conduct inventories on a site-by-site basis in response to project proposals and management activities.
Conduct inventories to document range and condition of microbiotic crust to provide information for adaptive management.

Minimize ground-disturbing activities and management activities that disturb soil surfaces.
Actively seek additional funding through partnerships and grants for research.
Rationale: Biological soil crusts (i.e., microbiotic crusts) are an integral component of rangeland soils; however, little is known regarding its current condition across Sheldon Refuge. Protection from livestock, OHVs, and other disturbances can assist in the recovery of these communities, resulting in an increase in the percentage of soil surface covered with crust, and conversely a decrease in the percentage of bare soil.

Objective 4f: Rare, Sensitive, and Key Indicator Wildlife Species
Inventory and monitor federally listed species, rare and sensitive species (e.g., prairie falcons), and indicator and/or sagebrush-obligate species (e.g., pronghorn, Greater sage-grouse, pygmy rabbit, and American pika).
Strategies Applied to Achieve Objective
Evaluate existing research and monitoring data to identify scientific information gaps and priority research needs.
Actively seek funding, grants, and partnerships to conduct research and monitoring.
Conduct habitat and wildlife inventories to fill scientific information gaps.
Prepare an inventory and monitoring plan for priority species using standardized protocols.
Rationale: Inventory and monitoring of listed, sensitive, and indicator species is critical to conserving the biological integrity, diversity, and environmental health of Sheldon Refuge. Inventory and monitoring is required to assess the effects of management actions, to both prevent adverse effects to wildlife species and to assess whether Refuge objectives are being met.

2.2.5 Goal 5. Using an integrated approach, prevent, control, or eliminate non-native species that threaten Sheldon Refuge resources.

Objective 5a: Noxious Weeds and Other Invasive Plants
Control, reduce, and, where possible, eliminate noxious weeds and other highly invasive plant species from Sheldon Refuge. Treat 1,000 acres per year (includes all habitat types).
Strategies Applied to Achieve Objective
Implement a more proactive approach by emphasizing treatment along road corridors, early detection and eradication of small infestations, and long-term containment/control of large infestations.
Implement a systematic inventory and monitoring program to measure changes in invasive plant populations over time and responses to management activities.
Aggressively control small populations of noxious weeds and other highly invasive non-native plants using a variety of methods and tools—primarily reseeding and planting, mowing and other mechanical methods, and the use of herbicides.
Slow the spread of well-established and/or large populations of invasive plants (i.e., cheatgrass) by limiting the amount of prescribed burning and other disturbance in highly susceptible areas and through reseeding and planting following fire and other disturbances.
Increase public awareness and participation in control efforts through directed outreach, education, and volunteer events.
Increase voluntary use of certified weed-free feed by visitors through education. Require weed-free feed if pack stock are determined to be a continued source of invasive plants introduced to Sheldon Refuge.
Discontinue grading along road edges within Sheldon Refuge, which promotes the spread and persistence of invasive plants.

Rationale: While noxious weeds and other non-native plants are not as widespread when compared with surrounding areas, these plants are degrading habitats for native fish, wildlife and plants within Sheldon Refuge. Without increased efforts to detect and control newly introduced non-natives plants and at least control existing plants, impacts are expected to become much worse. Effective management of these plants will require Sheldon Refuge to dedicate additional staff, funding, and resources for quicker detection followed by a wide variety of control methods and tools—even within wilderness areas managed for naturalness and primitive character.

Effective control of noxious weeds and other invasive plants requires the ability to use the widest range of tools and techniques available at the proper time and with the correct application. The range of tools and techniques to implement Objective 5a within the eight proposed wilderness areas were evaluated through a Wilderness Minimum Tool Analysis (see Appendix G). Actions to implement the objective in areas of Sheldon Refuge not proposed as wilderness could include the full range of tools and techniques available, but will most commonly include mechanical mowing and herbicides.

The Region 1 IPM Strategies have been evaluated and are adopted and incorporated in this CCP by reference (see Appendix O). These IPM strategies include guidance for the preparation of pesticide use proposals required by the Service. Evaluations conducted in preparation of each pesticide use proposal will ensure that those chemicals approved for use have no more than minor, short-term adverse effects on the environment. Implementation of the CCP has also been determined necessary to fully implement Objectives 2a, 2b, 3a, 3b, 3c, 4a, 4b, 4c, 4d, and 4e.

Objective 5b: Harmful and Invasive Wildlife

Manage, control, or remove fish and wildlife populations that may be detrimental to Sheldon Refuge resources or public safety.

Strategies Applied to Achieve Objective

Take no management action for self-sustaining, non-native species determined to have negligible impact to native species or habitats (see strategy for Objective 8a).

Investigate techniques to mitigate impacts from non-native species determined to be detrimental to a native species or habitats.

Replace non-native trout with native substitutes if viable (see strategy for Objective 8b).

Rationale: Several non-native wildlife species have been introduced to Sheldon Refuge, including largemouth bass (*Micropterus salmoides*), white crappie (*Poxomis annularis*), pumpkinseed sunfish (*Lepomis gibbosus*), yellow perch (*Perca flavescens*), rainbow trout, guppy, bullfrog, California quail, chukar, Hungarian (gray) partridge, and potentially beaver (*Castor canadensis*). Some of these species can have significant impacts to native wildlife and habitats (e.g., guppy, bullfrog), while the effects of others are more benign (e.g., California quail). As populations expand, some species may cause adverse effects on habitat biodiversity, habitat connectivity, and plant community stability; facilitate the expansion of non-native invasive species; become a nuisance to the general public; and/or increase threats to public safety. Adverse effects can also include displacement and predation of other wildlife species, as well as disease transmission.

Current Service policy does not allow for the introduction of species on refuges outside of their historical range unless it is essential for the survival of the species. However, no action is required to reduce or eradicate self-sustaining populations of non-native, noninvasive species unless those species interfere with the accomplishment of refuge purposes or objectives (601 FW 3). The continued presence of non-native rainbow and rainbow hybrid trout within Sheldon Refuge will interfere with Objective 8b, and these non-native fish will be replaced with fish indigenous to the region (e.g., Lahontan cutthroat trout and/or redband trout).

2.2.6 Goal 6. Collect information and create partnerships necessary to support adaptive management decisions at a landscape scale.

Objective 6a: Watershed Restoration
Within five years of the final decision for the CCP, conduct an assessment and initiate restoration of the Virgin Creek watershed, restoring 1 or more miles of Virgin Creek habitat.
Strategies Applied to Achieve Objective
Conduct a health and function assessment of watersheds for determination of restoration priorities.
Develop a watershed restoration plan to include identification and priority areas for restoration.
Assess topographic and hydrological variables and determine the impacts of mining and water development activities in the Virgin Valley.
Following removal of horses and burros, begin efforts to restore and rehabilitate habitat along Virgin Creek.
Rationale: A number of watersheds on Sheldon Refuge have been significantly altered and/or degraded by development, including water diversion, mining activities, invasive species, livestock grazing, and contaminants. Virgin Valley in particular has undergone dramatic alteration due to mining activities and intense grazing by livestock (including feral horses and burros). Long-term soil and water retention are directly affected by vegetative ground cover and soil compaction, which, in turn, increase surface runoff, stream sedimentation, and erosion. A key factor in improving deteriorated riparian areas is understanding the balance between watershed condition and riparian health.
Restoration efforts will be largely ineffective as long as feral horses and burros remain within Sheldon Refuge. Until these animals are removed from Sheldon Refuge and Virgin Valley, no active restoration work will take place.

Objective 6b: Wildlife Population Dynamics
Determine key population characteristics of priority species and develop management actions.
Strategies Applied to Achieve Objective
Initiate additional monitoring and/or research to determine population trends, distribution, and migratory patterns (where applicable) for priority species including pronghorn, Greater sage-grouse, and other sagebrush-obligate species.
Investigate appropriate and compatible management actions to mitigate limiting factors.
Apply adaptive management actions to maintain or restore declining or extirpated populations.
Evaluate requirements and potential for restoration of native desert trout.
Evaluate impacts of public use on native wildlife and associated habitats. Implement seasonal area closures as appropriate.
Rationale: Many of the priority wildlife species that occupy Sheldon Refuge have ranges that extend beyond refuge lands, including pronghorn, mule deer, California bighorn sheep, mountain lion, bobcat, coyote, Greater sage-grouse, and a long list of migratory birds. Pronghorn management provides an example of how adaptive management strategies can be applied to meet this objective.
In the mid- to late 1990s there was concern that pronghorn populations within the nearby Hart Mountain Refuge were at risk of decline. Early data from studies initiated at that time suggested predators were responsible for the majority of pronghorn fawn mortality. However, pronghorn fawn survival improved coincidentally with suspension of livestock grazing and release from a drought. Planned predator control efforts were postponed indefinitely. Both the Hart Mountain Antelope Refuge and Sheldon Refuge

pronghorn populations have since substantially increased (Collins 2008a), and current data indicate populations are within normal ranges of population variability. This indicates predation was not likely the primary limiting factor. Indeed, additional data have since demonstrated that both the fawn's date of birth and previous summer's precipitation are highly important factors in pronghorn fawn survival (Whittaker 2008).

This example illustrates the complexity of wildlife management and how refuge management has constantly adapted through additional investigation and monitoring that identified likely explanations for changes in pronghorn fawn survival other than predation. Sheldon Refuge intends to implement further study of pronghorn migration, population trends, and predator-prey interactions to create a more complete understanding of factors influencing this priority wildlife species so that future management can continue to adapt.

Organizations and individuals have requested the Service open Sheldon Refuge to the sport hunting and trapping of additional wildlife species (i.e., coyote, mountain lion, and bobcat) consistent with Nevada state hunting regulations. However, the lack of population monitoring data for these species raises a number of conservation concerns. Sport hunting combined with removal of predators from areas adjacent to Sheldon Refuge is ongoing, and it is uncertain what effects, if any, these control efforts have had upon populations which depend upon Sheldon Refuge. The collection of baseline predator population trends, distribution, and movements along with refuge-specific predator-prey interaction studies will allow Sheldon Refuge to make an informed decision as to whether sport hunting of predators is compatible with the Refuge System mission and the purposes for Sheldon Refuge.

There is also the potential to assist in the recovery of locally extirpated species, such as Alvord cutthroat trout and Columbia sharp-tailed grouse, or other species affected by climate change and threats to the sagebrush ecosystem. Sheldon Refuge will collect data to inform future decisions for the management of wildlife populations within natural densities and levels of variation, including naturally fluctuating population cycles, while ensuring that densities of endangered or otherwise rare species are sufficient for maintaining viable populations. A range of tools will be used, including:

- Aerial or ground surveys to estimate numbers, population trend, and/or sex/age composition
- Tracking studies, including radio and satellite marking to estimate distribution and ranges
- Habitat availability and food habit studies
- Predator-prey interaction studies
- Disease monitoring
- Genetic viability estimates
- Standard management techniques that increase/decrease population numbers (e.g., reintroductions, contraception, removal of individuals, supplemental seeding or stocking)



Photo 2.11 Additional research is needed to determine population trends, distribution, and migratory patterns for key species such as pronghorn (Photo Gail Collins).

Objective 6c: Adaptive Management
Monitor habitat conditions, treatments and projects to evaluate effectiveness, and inform future management decisions—i.e., adaptive management.
Strategies Applied to Achieve Objective
Continue to establish monitoring photopoints for prescribed fire habitat treatments.
Conduct periodic riparian assessments.
Continue periodic vegetation mapping.
Continue to monitor the condition of springs.
Maintain research partnerships to monitor habitat treatment and wildfire effects.
Using a systematic approach, implement quantitative monitoring to evaluate short- and long-term effects of natural and prescribed fire.
Implement monitoring to evaluate results from habitat restoration experiments.
Rationale: Past inventory and monitoring of habitat treatment projects within Sheldon Refuge have been inconsistent. For areas where monitoring has been conducted, the level of detail and quantifiable results are generally not sufficient to inform future management actions. A more systematic and quantitative approach is necessary to provide the information necessary to measure management effectiveness and support defensible management decisions.
Objective 6d: Research
Seek partnerships for landscape-level research and conservation projects.
Strategies Applied to Achieve Objective
Develop a conservation planning partnership with cooperative agencies and other groups.
Seek funding to implement projects to achieve common wildlife and habitat objectives in partnership with others.

Seek partnerships and coordinate research on sagebrush-steppe ecosystem to provide information for management actions.
Work with cooperators to investigate the interactions of environmental stress factors, patterns of climate change, wildlife and ecosystem responses, and management actions in the Great Basin.
Create a catalogue of habitat monitoring sites within Sheldon Refuge.
Rationale: The sagebrush-steppe landscape extends across large portions of 11 states in the Intermountain West, but very little of the sagebrush biome remains undisturbed or unaltered from its condition prior to European settlement. Therefore, many of the challenges facing Sheldon Refuge are also issues at the larger landscape scale across the Great Basin (e.g., western juniper encroachment, invasive species expansion, horse management, energy development). Partnership development with other Federal agencies, state agencies, local working groups, and concerned citizens is vital to implementing priority habitat restoration and adaptive management at a larger scale. Coordination among land managers is likely the only way conservation can be accomplished for species with shifting ranges as a result of potential climate change.

Objective 6e: Land Protection
Seek and develop partnerships for land protection efforts.
Strategies Applied to Achieve Objective
Develop partnerships to purchase Sheldon Refuge inholdings from willing sellers.
Consider outholding management options in partnership that are consistent with refuge policies and regulations.
Seek partnerships and evaluate opportunities for land exchanges in support habitat protection and refuge purposes.
Rationale: The Service is responsible for managing the fish and wildlife resources of Sheldon Refuge to benefit current and future generations of Americans. The Service does not, however, own nor have management authority over all of the land within the administrative boundary of Sheldon Refuge. As such, activities on private lands can affect resources on adjacent refuge habitats. Land acquisition and exchange are habitat protection methods that aid the Service in achieving its management objectives (i.e., recovery, restoration, enhancement) for species where habitat loss or degradation is a major cause of decline or where buffers are needed to protect sensitive areas. Partnerships with inholding owners could accomplish several habitat goals, such as invasive species control, fire suppression, or habitat improvements. Inholding development also has the potential to increase Service management costs due to expenses for surveys or fencing, or result in degradation of conservation value for surrounding lands.



Photo 2.12 Development of private inholdings indirectly affects the surrounding area of Sheldon Refuge (Photo Gail Collins).

2.2.7 Goal 7. Provide an active fire management program.

Objective 7a: Fire Protection
Conduct fire management for the protection of life, property, and the enhancement of Sheldon Refuge resources.
Strategies Applied to Achieve Objective
Maintain a fire suppression program capable of performing aggressive initial and extended attack on natural fires.
Use risk evaluation processes to determine most efficient, safe, and cost-effective fire response.
Review, update, and execute cooperative fire suppression agreements with interagency cooperators.
Maintain public safety, protect property, and create defensible space around structures and other important resources by removing vegetation through prescribed burning, mowing, thinning, or other methods.
Develop fuel breaks using past burn locations, riparian zones, age breaks with vegetation, and natural fire as wildfire management allows.
In addition to other methods, use mechanical means (e.g., cutting and mowing) to develop fuel breaks.
Complete an MRA to determine what activities and equipment generally prohibited will be appropriate for fire suppression within proposed wilderness and wilderness study areas (WSAs).
Rationale: Although a natural process that shaped Sheldon Refuge ecosystem, natural fire can be a threat to the safety of the public, and natural and cultural resources, as well as the continued existence of the present ecosystem. The historical natural fire regime has been altered by human influences (e.g., fire suppression, historical cattle grazing, non-native invasive species, and development). In some areas characteristic fire-return intervals are now much longer as a result of fire suppression and the loss of fine fuels to livestock grazing. The introduction of livestock grazing and exclusion of natural fire have contributed to expansion and density of juniper and big sagebrush. Without natural disturbance, much of the sagebrush-steppe is in a late seral stage. Natural fire now has the potential to burn more intensely, more

rapidly, and over larger areas than if overgrazing and continued fire suppression had not occurred—making fire management more difficult. Under some circumstances, these sorts of natural fires can completely eliminate an existing native plant community. Fires can foster the spread and density of unwanted, non-native invasive species, primarily cheatgrass, which further alters the natural fire regime. Having adequate fire suppression resources available to contain and extinguish natural fires before they become large and burn under undesirable conditions is critical to the long-term preservation of the natural, cultural, and native biological resources of Sheldon Refuge.

In a wildfire emergency involving the health and safety of people, we may authorize the use of motorized vehicles and equipment, mechanical transport, or aircraft without conducting the usual MRA. Authorizations are typically requested on a case-by-case basis as each emergency arises. However, conducting an MRA to identify and approve in advance the circumstances under which certain vehicles, equipment, mechanical transport, or aircraft will be authorized could avoid dangerous delays and confusion during wildfire emergencies.

Meeting Objective 7a includes natural and prescribed fire strategies under habitat management Objectives 2a, 2b, 3a, 3d, 4a, 4b, 4c, 5a, and 6c.

Objective 7b: Emergency Stabilization and Rehabilitation

Implement emergency stabilization and rehabilitation of fire and fire suppression impacts.

Strategies Applied to Achieve Objective

Use heavy equipment only on existing roads and routes except where necessary for the protection of life or property.

Implement emergency stabilization and rehabilitation actions following fires causing major adverse impacts, including soil stabilization, cultural resource inventory and protection, non-native species control, native grass and shrub seeding and planting, grazing control, and effectiveness monitoring.

Coordinate closely with fire teams during and after large fire events to ensure Sheldon Refuge priorities are incorporated into stabilization and rehabilitation plans.

Use native, site-appropriate seed genetically similar to plants within Sheldon Refuge for stabilization and rehabilitation activities. Non-native seed may be used in limited circumstances for small areas, when obtaining native seed is not possible or where the likelihood of native seed germination and establishment is not likely to meet habitat management objectives.

Work with partners and cooperating agencies to develop seed sources.

Rationale: Fires that burn outside the historical range of intensity, size, severity, and frequency could threaten native plant communities, facilities, and cultural resources on Sheldon Refuge. Associated fire suppression activities further contribute to resource damage. Utilizing appropriate emergency stabilization and rehabilitation techniques following a fire is critical to reduce long-term negative effects of fire and fire suppression.

Service policy to maintain biological integrity, diversity, and environmental health directs that we use native seed sources for ecological restoration, which is also consistent with managing for natural wilderness character. However, we expect that the use of non-native seed under specific and limited circumstances may be necessary to meet our habitat objectives; however, we will maintain the management priority to use native seed whenever possible—especially for large-scale rehabilitation efforts and within proposed wilderness.



Photo 2.13 Aerial seeding is one technique to give native plants an edge over invasive weeds after a fire.

2.2.8 Goal 8. Provide visitors of diverse interests and abilities with opportunities to experience a variety of quality wildlife-dependent recreational and interpretive activities on vast, rugged, and remote high desert landscapes. These experiences will enhance visitors’ understanding of and appreciation for the unique natural and cultural resources conserved by Sheldon National Wildlife Refuge and the National Wildlife Refuge System.

Objective 8a: Recreational Hunting (Waterfowl, Upland Birds, and Big Game)
In coordination with NDOW, annually review and set hunting harvest regulations that provide high-quality recreation opportunities.
Strategies Applied to Achieve Objective
Continue to coordinate with NDOW to set tag limits and conduct surveys to monitor population trends for big game, waterfowl, and upland game birds.
Rationale: Hunting is a very popular activity and a priority, compatible, wildlife-dependent public use within Sheldon Refuge. Hunting within Sheldon Refuge is managed to emphasize the quality of the recreational experience (as defined by Service policy) rather than maximize harvest. Season dates, bag limits, and number of harvest tags for mule deer, pronghorn, California bighorn sheep, and Greater sage-grouse, are managed by the State of Nevada in coordination with Sheldon Refuge staff. Chukar and California quail harvest is allowed, per State regulation, in all areas open to hunting while waterfowl hunting is allowed in only a few areas on Sheldon Refuge. Because hunting activities are managed cooperatively with the State of Nevada, ongoing coordination is required to ensure that hunter numbers and restrictions are consistent with Sheldon Refuge purposes, biological goals and objectives, and standards for recreation quality.
Wildlife species such as coyote, bobcat, or mountain lion may be utilized for sport hunting or trapping within a national wildlife refuge (50 CFR 31). However, the populations and wildlife requirements for

these species have not been determined, and existing data are insufficient to determine what level of sport hunting or trapping, if any, would be compatible with the mission of the Refuge System and the purposes for Sheldon Refuge. We anticipate information gathered to meet Objective 6b will be sufficient to make such a compatibility determination in the future.

Objective 8b: Cold-water Recreational Fisheries (see Figure 5.1)

Manage cold-water fisheries consistent with Service policy and habitat management objectives to maintain high-quality semi-primitive recreation opportunities.

Strategies Applied to Achieve Objective

Within five years of the final decision for the CCP, develop a cold-water fisheries plan.

Maintain Lahontan cutthroat trout in Catnip Reservoir.

Replace rainbow trout with Lahontan cutthroat, Alvord cutthroat, or redband trout in Big Spring Reservoir.

Replace non-native trout species in Virgin Creek with regionally indigenous trout fishery.

Rationale: Fishing is a priority, compatible, wildlife-dependent public use on Sheldon Refuge. Historically, management of cold-water fish on Sheldon Refuge has been conducted by NDOW with minimal involvement by refuge staff. NDOW has proposed to replace the current Lahontan cutthroat trout population in Catnip Reservoir (Independence and Pilot Peak strain Lahontan cutthroat trout) with the Quinn River/Blackrock strain of Lahontan cutthroat trout. The Quinn/River Blackrock strain is a rare strain that is native to the Quinn River and Blackrock watersheds in northwest Nevada. Currently, there are only a few remaining populations of this strain existing in approximately five streams located just east of Sheldon Refuge. The overall population size of this strain is fairly low and thus, ongoing recovery efforts are complicated. It will be beneficial to have a large, stable population of this strain in the event other populations are compromised. Once this population of Lahontan cutthroat trout is established, NDOW will capture juvenile trout and transport them to recovery streams as needed.

Lahontan cutthroat trout in Catnip Reservoir are outside the historical range of Lahontan cutthroat trout and are managed consistently with a special rule under Section 4(d) of the Endangered Species Act, which authorizes the taking of these trout in accordance with state law. This enables the public to harvest trout from Catnip Reservoir under a state fishing license and researchers to collect trout under a state scientific collection permit.

We will conduct periodic restocking in cooperation with NDOW to maintain recreation fishing opportunities at Big Spring Reservoir and to avoid hybridization by stocking a single species or strain. However a put-and-take stocking program for Big Spring Reservoir would not be consistent with Service policies. Sheldon Refuge will continue to consult with NDOW to determine the appropriate cold-water fishery to retain at Catnip and Big Spring reservoirs.



Photo 2.14 When water is available, Big Spring Reservoir and Campground are popular destinations for Nevada anglers.

Objective 8c: Warm-Water Recreational Fisheries
Provide opportunity for high-quality warm-water fishing at Dufurrena Ponds 19 and 20 and McGee Pond consistent with habitat management objectives.
Strategies Applied to Achieve Objective
Maintain artificial ponds and facilities to allow for a recreational warm-water fishing opportunity (see also Objective 3d).
Establish a kiosk and/or brochure to educate the public about native desert fishes and invertebrates, and risks associated with spreading exotic species.
Rationale: Dufurrena Ponds 19 and 20 and McGee Pond are extremely popular with northern Nevada anglers. These ponds provide opportunities to catch non-native warm-water species such as large-mouth bass, white crappie, pumpkinseed sunfish, and yellow perch. The fish populations in these ponds are currently isolated from the Thousand Creek/Virgin Creek system, and do not require regular restocking by NDOW. These populations can be allowed to remain under Service policy.

Objective 8d: Wildlife Observation and Photography
Within five years of the final decision for the CCP, prepare and implement a visitor services plan that addresses refuge public uses and facilities, including facilities for wildlife observation and photography.
Strategies Applied to Achieve Objective
Publish and periodically update a general information brochure for Sheldon Refuge.
Develop a site plan for the Virgin Valley and Highway 140 focus area.
Develop educational brochure to provide self-guided observation opportunities.
Develop at least one interpretive trail with wildlife observation decks and other opportunities.
Implement seasonal area closures for sensitive species and habitat protection.
Develop off-refuge wildlife viewing opportunities (e.g., remote web-based cameras, web postings of Sheldon Refuge wildlife projects).
Rationale: Most public use within Sheldon Refuge focuses on hunting, fishing, and rock collecting—similar to public use of surrounding public lands. Refuge staff have noted that relatively few visitors understand the mission of the Service or appreciate the differences between the purposes for Sheldon

Refuge and those of surrounding BLM lands. The development of wildlife observation and photography opportunities and related environmental interpretation will bring visitor attention to these differences and promote compatible wildlife-dependent recreation opportunities, which are lacking not only within Sheldon Refuge, but throughout the region as well. The addition of observation decks and trails in specific locations will enhance the public’s opportunity to see key representative species; however, other visitors may feel that these physical improvements are not necessary and could potentially take away from the overall primitive recreational experience. In addition, these improvements have the potential to affect wildlife behavior and can be detrimental to some species.

Objective 8e: Environmental Education

Within five years of the final decision for the CCP, develop volunteer and partner support to promote an outdoor education program.

Strategies Applied to Achieve Objective

Use volunteer support and partnerships to develop outdoor education curriculum and programs to support local youth education opportunities.

Seek partnerships with non-profit agencies to provide an environmental education coordinator.

Rationale: Environmental education has been an underutilized program at Sheldon Refuge; however, it is a priority, wildlife-dependent public use under the National Wildlife Refuge System Administration Act, as amended, and a key mechanism to establish support for Sheldon Refuge. Through on-site programs demonstrating wildlife needs and requirements, visitors will learn how to practice proper wildlife viewing etiquette and the importance of our management actions in maintaining wildlife populations. Off-site education curriculum and programs could build a connection with local and remote schools.

Objective 8f: Visitor Facilities (see Figure 5.1)

Within five years of the final decision for the CCP, develop a site plan to identify public facilities and infrastructure that will improve visitor services.

Strategies Applied to Achieve Objective

Develop a site plan for the Virgin Valley and Highway 140 focus area that improves the visitor experience.

Relocate and reconstruct Sheldon Refuge visitor contact station from Dufurrena to Highway 140. Install additional kiosks, trails, and interpretive sites if determined to be needed.

Install additional kiosks, trails, and interpretive sites if determined to be needed.

Rationale: The CCP’s overall interpretive philosophy strategy for the Sheldon Refuge is to maintain the “untouched” wild nature of Sheldon Refuge and limit signage and interpretation to preserve that character. At present, overall interpretive use is low, so impact is also presumed to be low. However, there is opportunity to design an environmental program that fosters recreation/education opportunities for the public, and long-term understanding of the National Wildlife Refuge System and the importance of conservation. Currently, the main visitor contact is at the Sheldon Refuge Office (Dufurrena). Replacement of this facility with a Refuge Headquarters Office and visitor contact station may better serve refuge visitors and motorists on Highway 140 while providing education and interpretation about the Sheldon Refuge. Also, a more focused visitor contact presence could mitigate some visitation issues with additional orientation potentially being performed by volunteers, partners, or other agencies.

Objective 8g: Public Participation and Support

Foster partnerships and develop public participation opportunities.

Strategies Applied to Achieve Objective

Increase recruitment of volunteers and implement additional volunteer projects.

Develop additional facilities to support resident volunteers and volunteer projects.
Promote development of a “coalition of partners” to help meet Sheldon Refuge conservation goals.
Develop a volunteer cadre and/or provide additional Sheldon Refuge staff to facilitate public outreach.
Rationale: Sheldon Refuge does not currently have an officially recognized Friends Group but is working to establish a coalition of partners to include a variety of non-profit organizations. The formation of a Sheldon Friends Group will benefit Sheldon Refuge through advocacy, volunteerism, contributions to local economies, and direct links to surrounding communities as well as regional and national associations. Currently there are limited facilities available, but there may be additional opportunities to provide housing by improving existing and developing new facilities (e.g., trailer pads, hookups) for camp hosts and other volunteers. In addition, increased recruitment efforts at schools and universities, and among conservation groups, as well as general postings on the Sheldon Refuge web site and on www.volunteer.gov , may generate additional interest.

Objective 8h: Developed Camping (see Figure 5.1)
Provide developed camping opportunities at the Virgin Valley Campground to support wildlife-dependent public uses.
Strategies Applied to Achieve Objective
Define and post the Virgin Valley Campground boundary, and designate and physically define campsites.
Raise quality standards at Virgin Valley Campground and convert to a fee campground.
Develop interpretive signs for the public.
Rationale: While camping is not a priority wildlife-dependent public use on Sheldon Refuge, as defined in the Refuge Improvement Act, it does directly support priority wildlife-dependent uses such as hunting, fishing, wildlife observation, and photography. Recent increased use of the Virgin Valley Campground is attributed to visitation at neighboring private opal mines. During peak seasons, overcrowding and user conflicts are of concern, as well as overflow into areas immediately adjacent to the campground resulting in further environmental impacts. For example, the riffle beetle, a rare, endemic invertebrate, inhabits the outfall of the hot springs pool that terminates in McGee Pond several yards away. Additionally, exotic, non-native species have been introduced by the public into the springs including guppies, bullfrogs (both adults and tadpoles), and warm-water fish. Service policy provides guidance to protect habitat, cultural resources, and compatible wildlife related recreation.
As popularity increases, it is essential to effectively manage this area to ensure that the appropriate information is relayed to visitors and that camping remains a high-quality experience (as defined by Service policy) for visitors participating in wildlife-dependent recreational uses. Campground improvements to define and designate campsites will eliminate visitor confusion, reduce impacts to vegetation and historic resources, and improve law enforcement consistency. Campsite registration and fees for overnight use will improve the level of maintenance for existing facilities, and enhance visitor education and outreach through volunteer campground hosts. A campsite fee structure based on length of stay is expected to eliminate site competition, but maintain opportunities for long-term use for visitors willing to pay the higher fees.
Implementation of strategies for public use of historical structures included under Objective 10a will also provide opportunity for developing overnight public use within the Refuge.

Objective 8i: Semi-primitive and Primitive Campgrounds (see Figure 5.1)
Provide semi-primitive and primitive-vehicle-accessible camping opportunities at designated sites in support of wildlife-dependent public uses.

Strategies Applied to Achieve Objective
Delineate campground boundaries to eliminate sprawl.
Develop additional amenities at Big Spring and Catnip Reservoir campgrounds and convert to fee campgrounds.
Relocate up to nine campgrounds to minimize impacts to sensitive riparian habitats and cultural resources (see also strategy for Objectives 3a and 3b).
Rationale: Currently, there are five semi-primitive and seven primitive campgrounds designated on Sheldon Refuge; however, these campgrounds have no clear boundaries and individual campsites have no formal delineation. Additionally, refuge camping areas lack natural barriers that limit vehicle traffic, posing disturbance threats to sensitive riparian areas and cultural sites. Vegetation and cultural resources are most vulnerable to the impacts of undefined camping. The physical impacts of camping can be unsightly and are inconsistent with the natural setting desired on Sheldon Refuge.
The majority of scoping comments received were in support of moving campgrounds out of sensitive areas and providing enhanced facilities at the developed Virgin Valley Campground.

Objective 8j: Primitive Camping
Provide opportunities for permit-only primitive backcountry camping in support of wildlife-dependent public uses and to maintain primitive character and outstanding opportunities for solitude.
Strategies Applied to Achieve Objective
Require Special Use Permits for all overnight use outside designated campgrounds.
Increase public awareness of primitive backcountry camping opportunities and natural features to minimize pressure on current developed and semi-primitive campgrounds.
Monitor number of backcountry permits issued and develop more comprehensive regulations if use exceeds appropriate thresholds for solitude (which will be established through monitoring of existing use and visitor surveys).
Rationale: At present, permit-only primitive backcountry camping is considered underutilized, and the program could be further developed to alleviate pressure on existing developed, semi-primitive, and primitive campgrounds. This will provide visitors with a sense of solitude and an enhanced appreciation for the vast landscape. Backcountry camping is consistent with wilderness policy and established WSAs on Sheldon Refuge, and provides a compatible camping alternative in support of wildlife-dependent public uses. Overnight backcountry use will be maintained at a low level that does not cause readily apparent environmental impact and preserves outstanding opportunities for solitude.

Objective 8k: Horseback Riding
Provide horseback riding opportunity in support of wildlife-dependent public uses.
Strategies Applied to Achieve Objective
Allow horseback riding throughout Sheldon Refuge under current regulations.
Allow horseback access to the backcountry for overnight use outside of established campgrounds.
Monitor use by horseback riders and develop more comprehensive regulations if use increases.
Rationale: Recreational horseback riding is not considered a wildlife-dependent public use; however, it does support priority wildlife-dependent uses such as hunting and wildlife observation. Other than travel on foot, horseback riding is the only form of non-mechanized transportation into Sheldon Refuge's wilderness backcountry. Horseback riding on Sheldon Refuge has historically occurred in small numbers, and estimates of current refuge use from incidental observation are less than 10 horseback groups per year. The current level of use is believed to have very little impact on refuge habitats. If monitoring determines

that there are impacts related to use of springs, introduction or spread of noxious weeds, or conflict with other public uses is occurring, Sheldon Refuge will establish thresholds for impacts from horseback riding and regulate as necessary to maintain a compatible level of use.

Objective 8l: Rock Collecting

Provide opportunities for rock collecting which are compatible with refuge purposes, goals, and other public uses.

Strategies Applied to Achieve Objective

Continue to allow the surface collection and removal of up to seven pounds of rock per person, per day.

Develop outreach materials to educate the public about appropriate rocks for collection, acceptable collection methods, and potential conflicts with other Federal regulations.

Increase law enforcement to maintain fewer than five violations related to rock collecting per year.

Rationale: While not a priority, wildlife-dependent public use, collecting rocks and minerals on Sheldon Refuge is a pre-existing compatible use that has become popular with some visitors and that Sheldon Refuge has the authority to authorize. The public can surface-collect up to seven pounds of material per day, which includes petrified wood, opal, and agate. Refuge brochures currently promote this activity and a compatibility determination was prepared and last updated in 1999. However, rock collecting can cause conflict with the Archaeological Resources Protection Act and the National Historic Preservation Act (NHPA) enforcement because individuals engaged in rock collecting, either knowingly or unknowingly, may also illegally collect cultural or historic resources (e.g., arrowheads and fossils). While violations associated with rock collecting are suspected to occur on Sheldon Refuge, it is unknown how many violations occur or if a sufficient number of violations are inadvertent or unintentional that violations could effectively be reduced through additional regulation or permit. The CCP’s adaptive management strategy will more accurately document where and why violations occur and adjust refuge outreach efforts accordingly.

Objective 8m: Vehicle Access

Allow off-highway vehicle (OHV) access in support of wildlife-dependent public uses on roads open to vehicle traffic.

Strategies Applied to Achieve Objective

Allow OHVs refuge-wide on roads designated open to vehicle traffic.

Require OHV operators without a certificate of operation under Nevada Revised Statute 490.080 to register their vehicle(s) with Sheldon Refuge and limit use to only wildlife-dependent recreation on roads designated open to public use of vehicles.

Rationale: OHV use is an accepted mode of transportation on roads only open to vehicle traffic in support of compatible wildlife-dependent public use; recreational use of these vehicles is not. However, current limitations and restrictions on the use of OHVs on Sheldon Refuge are neither well-communicated nor enforced. In addition, illegal OHV use within proposed wilderness areas and WSAs is a management concern as is damage caused to roads and adjacent habitats during wet conditions. Illegal off-road travel to retrieve game and to access remote areas for recreational use is also a growing concern because of increasing damage to fragile habitats in the High Desert. Reducing the number of OHV violations and damage to natural resources is necessary to ensure the use remains compatible with the purposes for Sheldon Refuge and the Wilderness Act. For three reasons—the remoteness and rugged terrain of Sheldon Refuge, the small number of law enforcement officers, and the inability to positively identify individual OHVs for law enforcement purposes—requiring OHV users obtain Special Use Permits is one of the only practical ways to both inform the public and effectively enforce existing regulations.

Objective 8n: Transportation Management

Within three to five years of the final decision for the CCP, develop and adopt a transportation management plan (see also Figure 2.1).

Public Access and Transportation: Manage a network of roads, routes, and trails to provide access for compatible wildlife-dependent public uses consistent with recognized Recreation Opportunity Spectrum Setting descriptions for Primitive, Semi-Primitive Nonmotorized, Semi-Primitive Motorized, Roaded Natural, and Rural categories (see Appendix L).

Other Access and Transportation: For roads and routes currently closed or not designated open to general public use, authorize access and transportation for administrative use necessary to implement management goals and objectives and for special uses such as mining claims, mill site claims, private lands, power line rights-of-way, and other non-public uses on a case-by-case basis by Special Use Permit. Special Use Permits will determine reasonable routes, modes, and frequency for transportation consistent with applicable laws, regulations, and policies.

Strategies Applied to Achieve Objective

Develop a brochure with a detailed transportation map and road policy.

Implement seasonal road closures on routes open to public travel to reduce soil erosion and wildlife impacts.

Designate vehicle routes open to public use that are determined to have minimal or no impacts to wildlife and wildlife habitat or impacts that can be minimized through management actions such as re-routing, placement of culverts, and construction of waterbars, and that also provide access determined necessary to support wildlife-dependent public uses (approximately 300 miles, plus an additional 25 miles that would be re-opened contingent upon wilderness proposal). Designate other routes necessary to support Sheldon Refuge operation and administrative needs (see Figure 2.1).

Convert Kinney Camp access route to a pedestrian trail to support environmental interpretation and wildlife observation (see Figure 2.1).

Identify and place signs indicating roads and routes open to public use and the use of mechanized equipment and vehicles. Inform Sheldon Refuge visitors that all unmarked roads and routes are closed to public entry and use.

Increase signage and develop an auto tour route adjacent to Highway 140.

Increase the frequency of maintenance on improved roads.

Rehabilitate and naturalize closed, abandoned, or illegal roads and routes using methods that require minimal disturbances over the shortest distance necessary.

Rationale: Vehicle access is important to support wildlife-dependent public uses on Sheldon Refuge, but a large number of routes have appeared over time as a result of mineral prospecting, ranching, fire suppression, and trespass. In addition, there is a need to allow access and transportation along other existing roads and routes for valid existing rights and uses. Sheldon Refuge is interested in providing for a variety of visitor experiences and access means, including vehicular, horseback, and pedestrian access. At present, there are several hundred miles of roads on Sheldon Refuge used by motorized vehicles, many of which are duplicative (i.e., they lead to the same destination), routed through sensitive ecological or cultural areas, or were not specifically opened for public uses and consequently have been closed. Within the Virgin Valley area alone, more than 120 miles of routes have been established through prospecting and mining. These routes are located in highly erodible soils, often cross seasonal drainages at unsuitable locations or without adequate construction, and provide little or no access necessary for wildlife-dependent public uses. Consequently, authorizing use of these routes on a case-by-case basis through a Special Use Permit may be appropriate, but there is no need to designate these routes open for general public use. Road status (open, closed, or administrative) should be based on a combination of administrative needs (including fire protection); habitat, wildlife, and wilderness concerns; cultural and historical resource

protection; safety considerations; current public use program and anticipated changes; and maintenance capability. Roads open to vehicular traffic should be classified by vehicle capability, seasonal conditions, and long-term maintenance standards and needs.

A comprehensive evaluation of the road network was completed for the entire network of roads and motorized routes throughout Sheldon Refuge. Each route was evaluated using three sets of criteria:

- 1) Public Use criteria included associated wildlife-dependent uses; access to specific destinations; the presence of alternate routes in close proximity or to the same destination; conflicts with other uses; law enforcement difficulties and issues associated with vehicle access; natural appearance and revegetation of the route; and hazards to public safety from current route condition.
- 2) Resource Impact criteria received more weight in the evaluation than did Public Use criteria and included erosion and other soil impacts; damage to riparian habitats and other rare, unique or sensitive habitats (see Goal 4); disruption, disturbance, or harassment of wildlife; and impacts or disturbance to known sites of cultural, historic, or religious importance. The evaluation included impacts from use of the route itself and from activities associated with use of the route.
- 3) Access and Transportation criteria included function of the route as a collector for other routes; as a route connecting to other existing roads outside the refuge; and as a route providing access to trailheads or key points of access to non-motorized portions of the refuge.

The final determination for vehicle routes included only those routes that had no net adverse impact or only slightly net adverse impacts that could be acceptably reduced through intensive management actions such as route realignment; culverts, waterbars, or other water control structures; or seasonal closure.



Photo 2.15 The majority of vehicle routes within Sheldon Refuge are primitive and not suitable for two-wheel drive (Photo Aaron Collins).

Objective 8o: Commercial Outfitting and Guiding
Within one year of the final decision for the CCP, develop and implement a Commercial Hunting Outfitter and Guide Operations Plan.
Strategies Applied to Achieve Objective
Review qualifications and issue five-year Special Use Permits for up to 10 commercial operators to guide and outfit hunters.
Rationale: Commercial hunting guides often provide opportunities for hunters who would not be able to participate otherwise, and these guides increase the probability that less experienced hunters can enjoy a safe and successful opportunity which might be available only once in their lifetime. Sheldon Refuge encourages family oriented sport hunting consistent with promoting positive hunting values and hunter ethics. The hunting program at Sheldon Refuge emphasizes quality hunting experiences, which includes less crowding, less competition, fewer conflicts between hunters, relatively undisturbed wildlife, greater hunter safety, and less interference from or dependence on mechanized aspects of the sport. Commercial guiding activities authorized on refuge lands will contribute to these principles under established Special Use Permit conditions. Through a wilderness MRA, Sheldon Refuge has determined no more than 10 commercial guide operations will be needed to provide necessary services to the public. Due to the large proportion of lands currently proposed for wilderness designation, the maximum number of 10 permits will apply to the entire Sheldon Refuge. Guides will compete for five-year Special Use Permits through a prospectus system based upon determination of which submitted proposals best meet criteria established by the Service and Sheldon Refuge, and which provide the best quality services to the public. Permits for guides in good standing could be renewed for one additional five-year period without competition.

Objective 8p: Administrative Facilities
Within five years of the final decision for the CCP, develop and implement a facilities plan to identify buildings and structures necessary to support refuge operations and enhance visitor services.
Strategies Applied to Achieve Objective
Relocate Sheldon Refuge administrative offices to Highway 140.
Construct additional quarters and facilities to support increased staffing and volunteers necessary to implement the CCP.
Rationale: To fully implement the CCP, additional facilities will be necessary to accommodate more volunteers and increased staffing. The current administrative offices for the Sheldon Refuge are located in a small mobile home trailer and are barely adequate for year-round operations. Maintaining the existing facilities will require remodeling and is expected to become increasingly more expensive due to the type and age of the trailer. The most efficient and cost-effective option to meet all needs is to construct a new facility along Highway 140 to accommodate both administrative and public use needs.



Photo 2.16 The Sheldon Refuge Office cannot accommodate the visiting public and the necessary office space.

2.2.9 Goal 9. Protect and manage Sheldon National Wildlife Refuge Wilderness Study Areas to maintain wilderness character and values.

Objective 9a: Wilderness Study Areas
Manage WSAs to protect wilderness character.
Strategies Applied to Achieve Objective
Manage approximately 424,360 acres identified as WSAs and/or proposed wilderness area ⁴ for naturalness, wildness, and opportunities for solitude or primitive and unconfined recreation.
Determine the minimum administrative action necessary within the proposed wilderness areas and WSAs.
Implement management actions and activities consistent with final and approved minimum tool decisions and analyses for gathering of horses and burros; inventory, monitoring, and study of large mammals; removal of abandoned commercial livestock developments; restoration and rehabilitation of springs and playas; thinning and removal of expanding juniper; maintenance of guzzlers; and weed control (see Appendix G).
Rationale: As part of the wilderness review, the Service determined that 388,772 acres on Sheldon Refuge satisfy the minimum criteria for wilderness and merit further evaluation as WSAs. These WSAs were further evaluated to determine their suitability for wilderness designation as part of the CCP. The remaining 50,405 acres were not found to meet the minimum criteria but were previously proposed for wilderness designation. Service policy (see 610 FW 4) also directs that WSAs are to be managed so as to not adversely affect wilderness character until completion of the wilderness review and, if appropriate, action by Congress. In addition, those areas proposed in 1974 for designation as wilderness will continue to be managed as wilderness until further action by the President and/or Congress. If and when the President proposes to Congress that the WSAs recommended by the Service be designated as wilderness,

⁴ Acreage figures that include proposed wilderness areas differ slightly from the 1974 proposal due to more precise mapping techniques used for calculations in the Sheldon Refuge CCP.

those proposed wilderness areas will be managed as wilderness in accordance with Service Policy 610 FW 1. Current Service policy for the management of proposed WSAs was completed after the 2001 MRA for juniper treatment within Sheldon Refuge. To ensure consistency with current policy, a minimum requirement decision and analysis including an MRA needs to be completed for management activities planned within these areas.

Objective 9b: Wilderness Recommendations

Identify and recommend areas suitable for wilderness designation.

Strategies Applied to Achieve Objective

Recommend approximately 341,495 acres for wilderness designation which best coincide with habitat management objectives and existing public uses (includes approximately 266,903 acres currently proposed, see Figure 2.2).

Rationale: Consistent with the Wilderness Stewardship Policy (610 FW 1), Sheldon Refuge conducted a wilderness inventory and study in association with development of this CCP. Based upon this inventory and study, Sheldon Refuge proposes 341,495 acres be recommended for wilderness designation. This recommendation is included as Appendix F.

The Big Mountain, Sage Hen Hills, Gooch Table, Fish Creek Mountain, Rye Creek, Round Mountain, Catnip Mountain, Big Spring Table, Railroad Point, Alkali Peak, Hell Creek, Guano Creek, Massacre Rim Contiguous, Sheldon Contiguous Inholdings, Fish Creek Table-Little Catnip, Bateman, and Tenmile WSAs have been determined to be suitable for wilderness designation. These recommendations are preliminary administrative determinations that will receive further review and possible modification by the director of the USFWS, the Secretary of the Interior, and/or the president of the United States. Congress has reserved the authority to make final decisions on wilderness designation.

2.2.10 Goal 10. Protect and manage the prehistoric, historic, and paleontological resources of Sheldon Refuge to ensure present and future generations recognize the significance of the area’s past.

Objective 10a: Historic Structures (see Figure 5.1)

Within 10 to 15 years of the final decision for the CCP, complete an inventory of historic structures and determine appropriate level of protection and preservation.

Strategies Applied to Achieve Objective

Maintain necessary law enforcement measures.

Develop a Cultural Resources Management Plan.

Record all historic structures as Sheldon Refuge facilities for the purposes of asset and property management, evaluating historic priority, and maintaining Federal compliance.

Inventory and protect all sites through the use of partnerships, rehabilitate two to three of the most important structures, interpret one site (e.g., Kinney Camp or Virgin Valley Ranch), and collect an oral history.

Collect new information on historic resources.

Make some structures (i.e., Little Sheldon Civilian Conservation Corps Overlook Cabin or Badger Mountain Work Cabin) available for overnight rental, improve other structures for Sheldon Refuge use, and collect an oral history.

Rationale: Most historic structures within Sheldon Refuge are associated with late nineteenth and early twentieth century homesteading and ranching, or the Civilian Conservation Corps (CCC) activities between 1935 and 1941 (see Table 5.1). Historic structures (with the exception of historic buildings at the Alkali

Ranch) have had initial basic evaluations and surveys, but detailed inventories and collection of historic data have not been completed. These sites contain wood, stone, or concrete buildings and structures, as well as buried historic artifact deposits. The effects of weather and vandalism on them are increasingly evident with the passage of time. Visitors value these sites and often visit them. The highest priority structures will be rehabilitated.

An untapped and important resource, which needs to be utilized as soon as possible, is the oral history, which can record information from long-time residents of the area and descendants of original settlers. With the continued passage of time, this rich history is forgotten or lost.

Both the Kinney Camp and Virgin Valley Ranch sites provide the best opportunities for interpretation. Both are relatively accessible to the public and could easily be incorporated into the auto tour route. The Virgin Valley Ranch is near wet meadow and riparian habitats and provides waterfowl and other wildlife viewing opportunities. Kinney Camp has several historic buildings and unique corral construction, with more opportunities for solitude and less evidence of modern developments, which help to recreate the historic setting for interpretation.



Photo 2.17 The historic Kinney Camp homestead is centrally located to other public uses within Sheldon Refuge.



Photo 2.18 The Overlook Cabin at the west entrance to Sheldon Refuge is representative of work done by the Civilian Conservation Corps.

Objective 10b: Interpretation of Prehistoric Cultural Resources
Use partnerships to opportunistically inventory, evaluate, stabilize, and interpret prehistoric cultural resources.
Strategies Applied to Achieve Objective
Conduct inventory, evaluation, and protection for Federal compliance at active refuge management sites.
Develop and conduct a systematic inventory, evaluation, and protection plan for approximately 10% of Sheldon Refuge.
Interpret and educate the public on prehistoric resources, emphasizing first peoples, prehistoric land, and resource use.
Establish inventory and research program with universities and/or scientific organizations.
Exchange information and coordinate planning with Tribes, historical institutions, and other preservation partners for research, interpretation, and protection of cultural resources.
<p>Rationale: Sheldon Refuge is rich with prehistoric cultural sites. They include rock art, lithic scatters, material quarries, resource utilization sites, and village sites. The two largest threats to archaeological sites at Sheldon Refuge are feral horses and disturbance associated with public use. Looting of archaeological and historic sites has been a serious problem for decades on Sheldon Refuge.</p> <p>To address these challenges the first need is to inventory and research a sample of the archaeological sites of Sheldon Refuge, particularly at places that sustain high use by the public or feral horses. Once the information potential and specific management needs of the resources have been identified, an implementation plan can be prepared to recover scientific data, stabilize erosion, protect cultural information, and interpret cultural resources for the public. Due to current staffing levels and higher priorities for any additional future staffing and programs, accomplishment of the strategies identified for this objective will be primarily through partnerships and agreements with other agencies and organizations.</p>



Photo 2.19 Petroglyphs scattered throughout Sheldon Refuge remind visitors of the region's earliest inhabitants.

Objective 10c: Paleontological Resources
Use partnerships to opportunistically inventory, evaluate, protect, and research paleontological resources.
Strategies Applied to Achieve Objective
Provide protection measures to ensure that important paleontological resources are not adversely impacted.
Establish inventory and research program with universities or scientific organizations to identify, map, and research paleontological resources.
Inventory and assess paleontological collections.
Rationale: Preliminary studies carried out in the 1980s identified rich and diverse paleontological resources on Sheldon Refuge, primarily in the lacustrine deposits of Virgin Valley and the Thousand Creek basin. Limited excavation and collection of specimens by several universities occurred during this time. There was also a large expedition in the early 1900s. Since then little information has been gathered to identify and research the extent and importance of these resources.

Objective 10d: Partnerships
Develop partnerships opportunistically to help document and record cultural resources.
Strategies Applied to Achieve Objective
Establish inventory and research program with university or scientific programs.
Work with local historical societies to research historic records and capture oral histories.
Inventory and assess cultural resource collections.
Initiate projects similar to Passport in Time projects conducted on National Forests.
Rationale: Limited funding of the cultural resources program on Sheldon Refuge has, at present, mainly kept the program at a very basic level of site identification and compliance with Section 106 of the NHPA during active Refuge management projects. Only a small portion of Sheldon Refuge has been inventoried extensively and had sites recorded appropriately. Future increases in funding at Sheldon Refuge will be directed toward projects more directly related to the conservation of fish, wildlife, plants, and their habitats. Therefore, accomplishment of objectives for the protection and management of historic, prehistoric, and paleontological resources could realistically be accomplished through continued development of partnerships.

Objective 10e: Tribal Coordination and Consultation
Coordinate and consult with Tribes on natural and cultural resource protection.
Strategies Applied to Achieve Objective
Annually coordinate with staffs of Tribes.
Share cultural resource information between Tribes and Sheldon Refuge.
Establish Native American Graves Protection and Repatriation Act protocol and develop Memorandum of Understanding for handling inadvertent discoveries.
Coordinate with tribal cultural resource programs to identify and plan for management of significant sites.
Rationale: Although Sheldon Refuge has had direct consultation and meetings with the Northern Paiute Tribe in the past, it is important that communication and consultation become more regular and systematic on issues of shared interest. In partnership with local Tribes (e.g., Summit-Lake Paiute, Fort McDermott, Fort Bidwell, Burns-Paiute, and Cedarville Rancheria), Native American Graves Protection and Repatriation Act protocol and procedures for handling inadvertent discoveries of human remains, burial objects, and sacred objects need to be addressed.

2.2.11 Goal 11. Reduce illegal and unauthorized activities on Sheldon Refuge.

Objective 11a: Law Enforcement
Within five years of the final decision for the CCP, develop a Law Enforcement Plan.
Strategies Applied to Achieve Objective
Work with partners to develop education materials to avoid illegal activities.
Increase both law enforcement patrols and regular staff presence to reduce unauthorized or illegal activities.
Provide training for staff to recognize and deal effectively with specialized violations.
Rationale: Illegal and unauthorized uses that occur on Sheldon Refuge presently include illegal OHV use, camping outside of designated areas, poaching, archaeological theft, vandalism, and theft of refuge signs. Illegal uses persist partly because of the lack of public knowledge and support, as well as limited law enforcement capability. Currently the Sheldon Refuge Manager also serves as a law enforcement officer, and one full-time officer is assigned to both Sheldon and Hart Mountain refuges. Due to the vast area to patrol, additional law enforcement is necessary for adequate coverage.

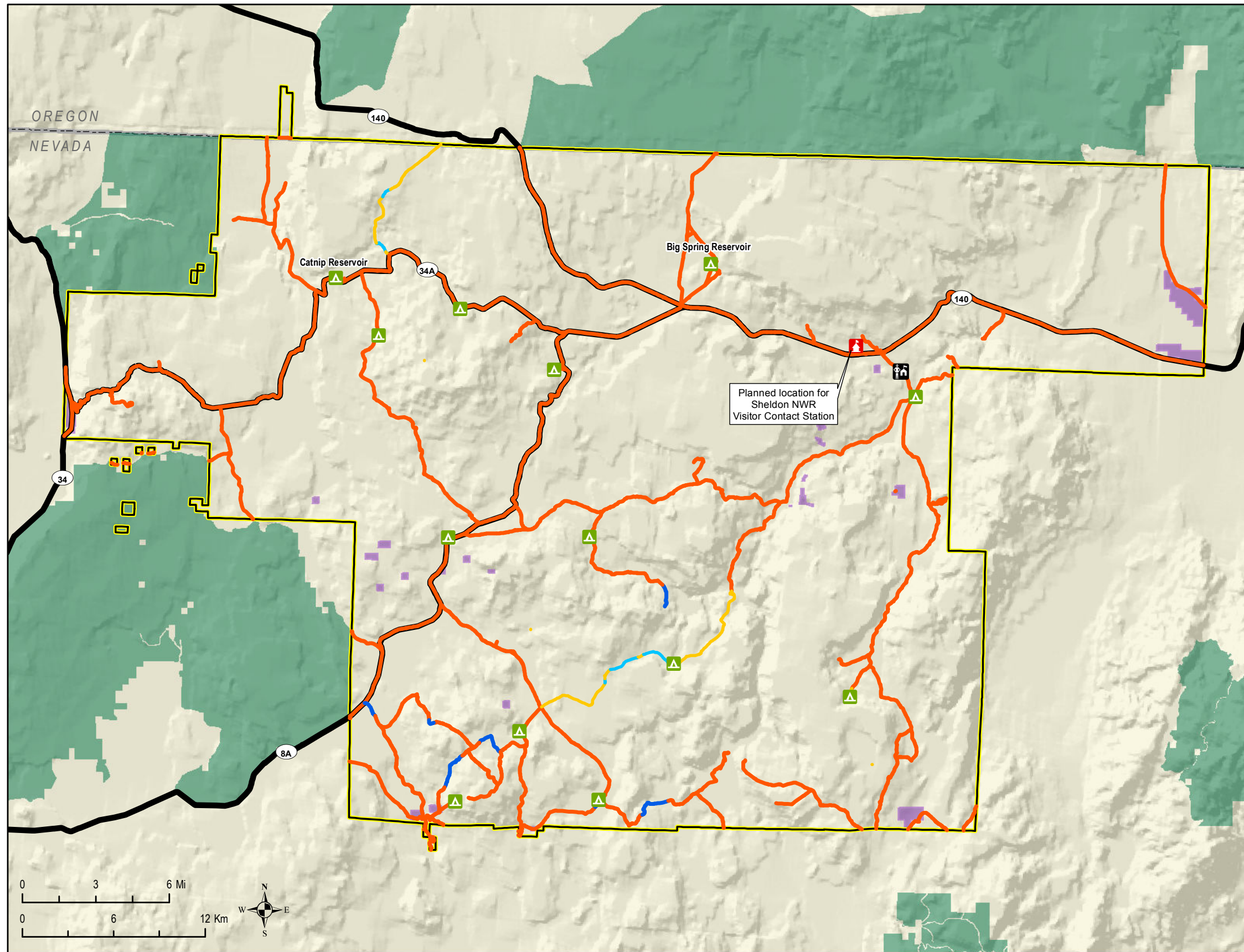
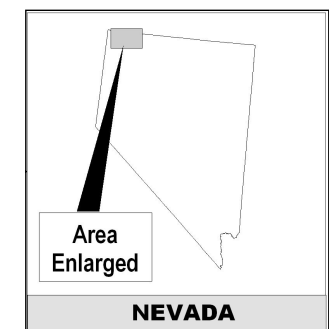


Figure 2.1
Public Vehicle Access for
Sheldon National Wildlife Refuge

LEGEND

- Approved Refuge Boundary
- Private Lands (Inholdings)
- BLM Wilderness Study Areas
- Refuge Headquarters
- Planned Visitor Contact Station
- Refuge Campgrounds
- Public Vehicle Routes
- Public Vehicle Routes (to remain closed pending wilderness designation)
- Rehabilitate or Relocate
- Rehabilitate or Relocate (to remain closed pending wilderness designation)
- Highways



Produced by USFWS Region 1
Refuge Information Branch
Portland, Oregon
Map Date: 2/4/2013
File: 10-092-6.mxd

The back sides of map pages are blank to facilitate map readability.

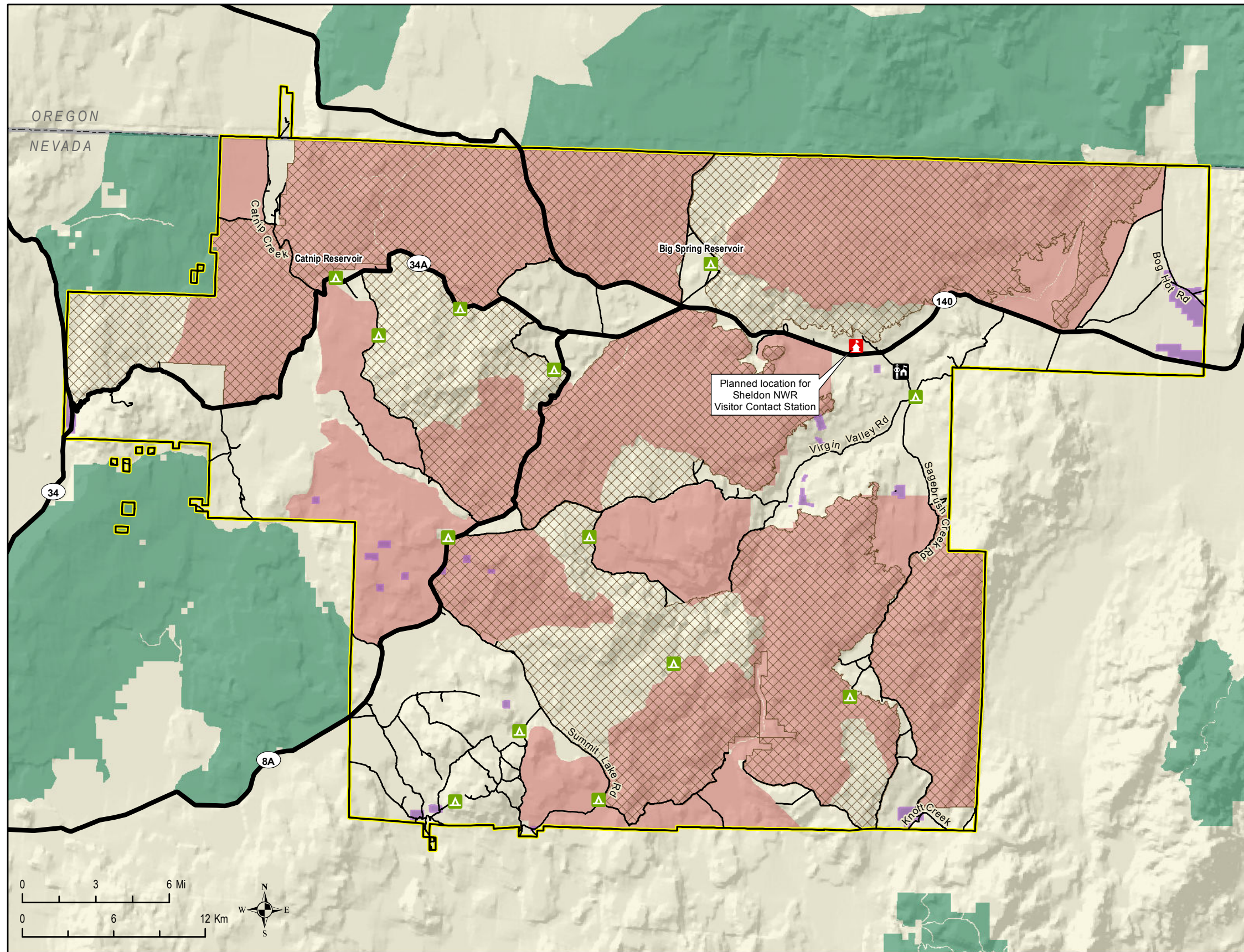
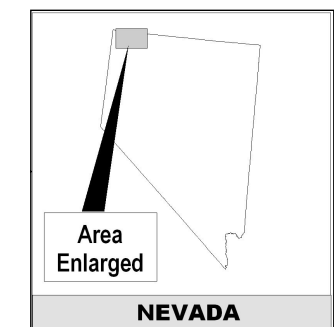


Figure 2.2
Wilderness Recommendations

LEGEND

- Approved Refuge Boundary
- Private Lands (Inholdings)
- Refuge Headquarters
- Planned Visitor Contact Station
- Refuge Campgrounds
- Current Proposed Wilderness Areas
- Recommended Wilderness Areas
- BLM Wilderness Study Areas
- Highways
- Existing Vehicle Routes



The back sides of map pages are blank to facilitate map readability.

Chapter 3. Physical Environment

3.1 Geographic and Ecosystem Setting

3.1.1 Great Basin Ecosystem

The Great Basin Ecosystem is defined by sagebrush-steppe, salt desert shrub, and pinyon-juniper woodland habitats and the various other fish and wildlife species which live within those habitats. This ecosystem encompasses a portion of the Columbia Basin Plateau in eastern Oregon and southern Idaho as well as the Great Basin Region extending from the Sierra Nevada Mountains in eastern California, across most of Nevada north of the Mojave Desert, to the Rocky Mountains in western Utah. The Great Basin Ecosystem, comprising three ecoregions—the Columbia Plateau, Great Basin, and Wyoming Basins—supports the majority of sagebrush in North America (Suring et al. 2005a).

The majority of Sheldon Refuge falls within the Great Basin, and secondly, Columbia Plateau ecoregions. Sheldon Refuge is dominated by expansive communities of sagebrush steppe. Approximately 111 million acres of the northern intermountain region in the United States are classified as true sagebrush steppe, which predominantly consists of a sagebrush shrub component with an understory of native bunchgrasses and forbs (West 1999). The sagebrush-steppe ecosystem now constitutes one of North America's most imperiled and neglected ecosystems (Dobkin and Sauder 2004; Mac et al. 1998; Noss and Peters 1995).

3.2 Climate

Variability is a natural part of the climate system and has occurred throughout the earth's history driven by complex interactions among the earth's solar orbit, atmospheric CO₂ concentrations, continental ice sheets, ocean circulation, and other factors (see summary by Inkley et al. 2004). However, it is widely accepted by the scientific community that the earth is now undergoing a period of rapid climate change at a rate that has the potential to result in abrupt changes in ecosystems and mass species extinctions (Inkley et al. 2004; USFWS 2008b). Increasing surface and water temperatures; rising sea-level; melting sea ice and glaciers; changing precipitation patterns; growing frequency and severity of storms; and increasing ocean acidification are among the many climate-driving changes observed to date (USFWS 2008b). In addition, climate change may magnify the influences of other threats to ecosystem conservation on national wildlife refuges, including habitat loss and fragmentation, changes in water quality and quantity, and increased transportation corridors (Scott et al. In Review). As summarized by Scott et al. (In Review), the current threats to the National Wildlife Refuge System potentially exacerbated by climate change include invasive non-native species, plant and animal disease, urbanization and increased economic pressure, altered hydrological regimes, sea level rise, extreme weather events, and regime shift (entire ecological communities transformed from historical conditions, either latitudinal or altitudinal).

Specific to the Great Basin, documented climate changes have occurred during the past 100 years, including 1) region-wide warming; 2) increase in precipitation; 3) decline in snow pack; and 4) earlier spring arrival (Chambers 2008). Region-wide warming, while widespread, has varied across the region (Wagner 2003). Minimum temperatures have increased more than maximum temperatures, and the variability in inter-annual temperatures has declined. As a result, the

probability of very warm years has increased and very cold years declined (Chambers 2008). Since the 1950s, annual precipitation across the Great Basin has increased 6%-16%. Variability between years has also increased, with a heightened probability of extreme high-precipitation years (Chambers 2008). Trends in the April 1st snow pack have been declining at most monitoring sites in the Great Basin. Elevation and mean winter temperature have a strong effect on snow pack, with the warmest sites exhibiting the largest losses (Chambers 2008). Finally, the timing of spring snowmelt-driven streamflow is now approximately 10 to 15 days earlier than in the mid-1900s, including an increase in variability between years in spring flow (Baldwin et al. 2003; Stewart et al. 2004).

Although future climate is impossible to accurately predict, the comparison of various climate models and extensive analysis has led to some generally accepted predictions for the next 100 years (see discussion by Inkley et al. 2004). The degree of future climate change will depend on the increase of CO₂ by 2100 and will vary in the Great Basin due to large differences in topography (Chambers 2008). Warming is projected to increase between 2 and 5 °C (3.6 to 9 °F) over the next century for Western ranges (Cubashi et al. 2001). There is greater variability among models for projected precipitation changes (Inkley et al. 2004), and average projected changes across the West are near zero (Cubashi et al. 2001). However, losses in snow pack are likely to continue and even accelerate (Mote et al. 2005). Most watersheds in the Great Basin exhibit high natural variability in unregulated streamflow (Hurd et al. 1999), and this variability may increase (Chambers 2008). Climate trends that lead to changes in hydrology will have a large effect on wetlands and other shallow water bodies (Scott et al. In Review). One scenario for western stream flows are changes in the current seasonal proportionality of flows: increased winter flow; reduced and earlier spring peaks; and reduced summer and fall flows (Chambers 2008). Water resources in these arid regions are already in high demand and changes or decreases in water availability will exacerbate competition for water between wildlife, urban centers, agriculture (Hurd et al. 1999), and livestock. Plant invaders, including annual grasses (e.g., cheatgrass), perennial forbs, and woody species may be advantaged by higher levels of CO₂. In addition, grazing by cattle on refuges in arid regions may exacerbate the effects of drought stress and aid in the spread of exotic species (Scott et al. In Review); grazing by feral horses and burros is likely to have similar impacts. Some suggest that grazing may also interact with climate-driven vegetation changes to further alter plant communities and wildlife habitat in these areas (Donahue 1999).

Naturally occurring climate cycles impact the life cycles and demographics of both individual wildlife species and certain relationships among species (see Kim et al. 2008). Potentially more important for ecosystems and wildlife than projected climate change are changes in variability and extremes (Inkley et al. 2004). Models predict more hot extremes and fewer cold extremes; reduced day and night temperature differences as nighttime temperatures raise more than daytime temperatures; decreased relative humidity; and increased heat indices (Brown et al. 2004; Inkley et al. 2004). These factors will likely extend fire seasons, with more fires occurring earlier and later than is currently typical, thereby increasing the total area burned in some regions (McKenzie et al. 2004). If climate change increases the variability and length of time for extreme fire weather, larger and more severe fires could be expected (Chambers 2008). The effect of unusually wet years on fuel accumulation will be especially important in dry, sparsely vegetated areas such as desert grass and shrublands (Kipfmüller and Swetnam 2000). In more arid portions of the Great Basin, the frequency and extent of fire is likely to be higher in years with better growing conditions (high fall, winter, and spring precipitation) and as a result of fuel accumulation the previous growing season (Westerling et al. 2006). Progressive invasion by cheatgrass, expansion of pinyon-juniper species, and increases in tree density are likely to result in increases in fire frequency and severity (Link et al.

2006; Miller et al. In Press). Infectious diseases and insect outbreaks could also increase under several different warming scenarios (Logan 2006), placing other species at risk.

As temperature and rainfall patterns change, some species will likely benefit and others may not (Inkley et al. 2004). For example, inhabitants of high elevation zones may experience shrinking habitats and local extinctions may occur among mammalian, avian, and butterfly species (Murphy and Weiss 1992); amphibians and reptiles in these areas may be at particular risk (see Inkley et al. 2004). Localized species which are limited in their distribution and do not migrate will also likely be some of the most highly impacted. For a sampling of species-specific examples see Epps et al. (2004), Beever et al. (2008), Kim et al. (2008), and Zakharov and Hellmann (2008). Of particular interest for Sheldon Refuge, simulations indicate that the potential range of big sagebrush (*Artemisia tridentata*), a dominant and vital species in the area, may shift northward in response to increases in the mean temperature of the coldest month accompanied by a significant contraction of its current range (Shafer et al. 2001). Others predict that the most shrubland losses in the United States will occur in the Great Basin, where the potential for increased precipitation will lead to the replacement of shrubs by savannas; savannas have been simulated to increase by more than 50% under several warm scenarios (Bachelet et al. 2001).

Overall, range shifts in plants are likely to depend upon factors including soil types, migratory pathways, seed dispersal mechanisms, and pollinator availability. Shifts by wildlife are likely dependent upon availability of migration corridors, suitable habitats, and concurrent movement of forage and prey. Further complicating these potential shifts will be other landscape changes such as roads, urban development, and habitat fragmentation, all of which can present significant barriers to species range shifts (Inkley et al. 2004).

3.3 Hydrology

3.3.1 Water Resources

Water resources within Sheldon Refuge are typical of the closed watersheds in the Great Basin—with no outlet to an ocean. Streams, ponds, and playas within these watersheds are intermittent and typically dry during the summer months. There are also numerous wetlands and springs within Sheldon Refuge. These water resources support wetland communities that make up a small fraction of the land area of Sheldon Refuge. Despite the small size they are crucial oasis for the majority of wildlife on Sheldon Refuge. Numerous artificial water resources have been created throughout Sheldon Refuge in the form of reservoirs, stock ponds, guzzlers, and pit reservoirs

Sheldon Refuge water supply is dependent on the accumulation of snow during the winter months. The size of the winter snowpack, and its persistence into the early summer, determines how much water will accumulate in playas and reservoirs and how much will flow through the creeks.

3.3.1.1 Streams/Creeks

In general streams at Sheldon Refuge are small, often less than 5 feet wide. Year-round flow is not common except in reaches near springs or areas where the water table is close to the ground surface. Badger Creek is the only stream system within Sheldon Refuge for which hydrologic data have been collected (USGS 2010a). These data were collected by the U.S. Geological Survey (USGS) between 1963 and 1973 and are probably characteristic of most streams within Sheldon Refuge. As shown in

Figure 3.1.A, surface water has been relatively common during snowmelt runoff, between March and June, but typically dry for the remainder of the year. Nearly 75% of the days for which flows in Badger Creek were above 0 cubic feet per second (cfs) occurred between March and June (Figure 3.1.B). Stream gage data collected at Mahogany Creek (USGS 2010b; Figure 3.2A), located just south of Sheldon Refuge, show a similar pattern for the percentage of days where stream flow exceeded 0 cfs with about 65% of all runoff occurring between March and July during snowmelt runoff (Figure 3.2.B).

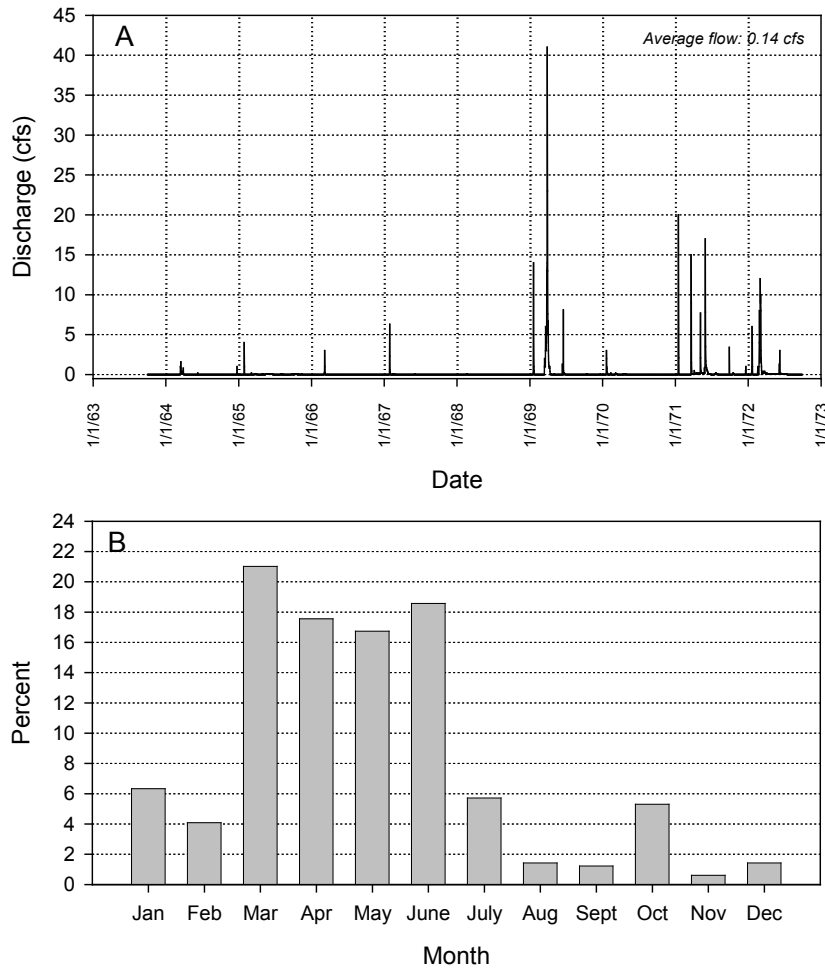


Figure 3.1 A) Mean daily discharge at USGS gaging station on Badger Creek 1963-1973. B) Percentage of days in the Badger Creek gage record where flow exceeded 0 cfs, organized by month.

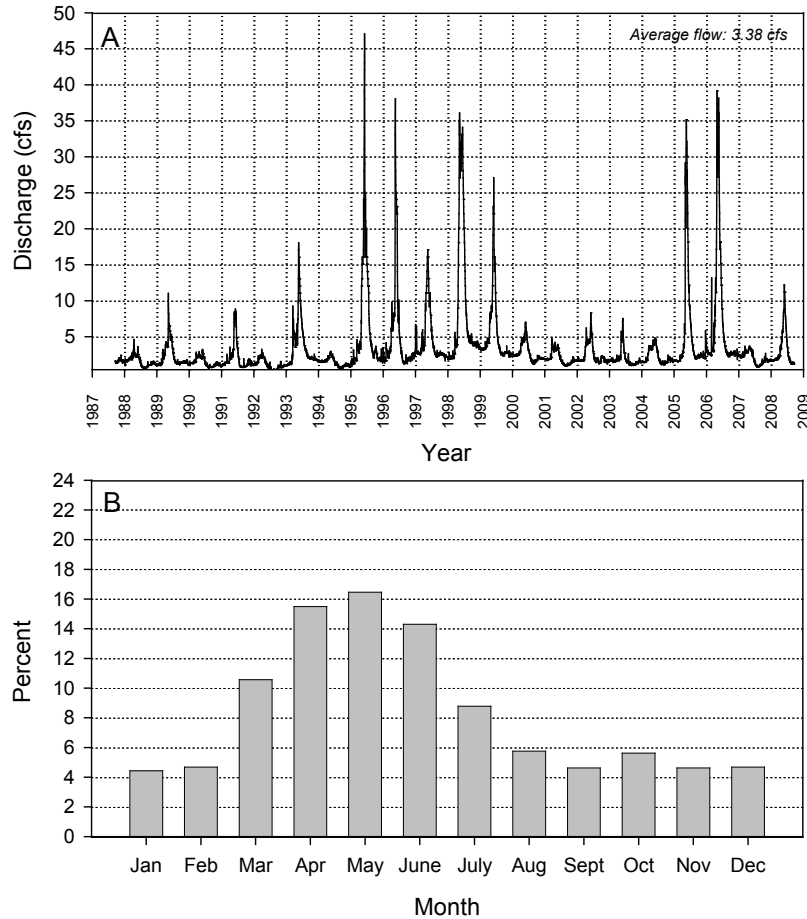


Figure 3.2 A) Mean daily discharge at Mahogany Creek USGS gaging station 1987 to present. B) Percentage of days in the Mahogany Creek gage record where flow exceeds 2 cfs, organized by month.

The Virgin Creek/Thousand Creek watershed is the largest stream system within Sheldon Refuge (Photo 3.1). Virgin Creek flows year-round along most of its length and supports extensive wet meadow and riparian habitat in the Virgin Valley. Although many other creeks on Sheldon may flow continuously during the snowmelt period, year-round flow is only found in the vicinity of springs or in areas where the water table is close to the ground surface.

3.3.1.2 Springs/Seeps

A spring “is a place where ground water flows from rock or soil onto the ground surface” (Wilson and Moore 1998). There have been 130 springs identified on Sheldon Refuge concentrated in the western and southern portions of Sheldon Refuge (Collins 2009). These springs are important because they are often the only year-round water source for streams and wetlands. A spring’s aquifer is analogous to a stream’s watershed. With Sheldon Refuge it is believed the aquifers for springs above 6,000 feet in elevation have different water sources than those at lower elevations.

More than 50% of springs within Sheldon Refuge are above 6,000 feet in elevation (Figure 3.3). The aquifers for these springs are very likely localized, relatively small, and receive most of their flow



Photo 3.1 Nearly the entire Virgin Creek watershed is within Sheldon Refuge.

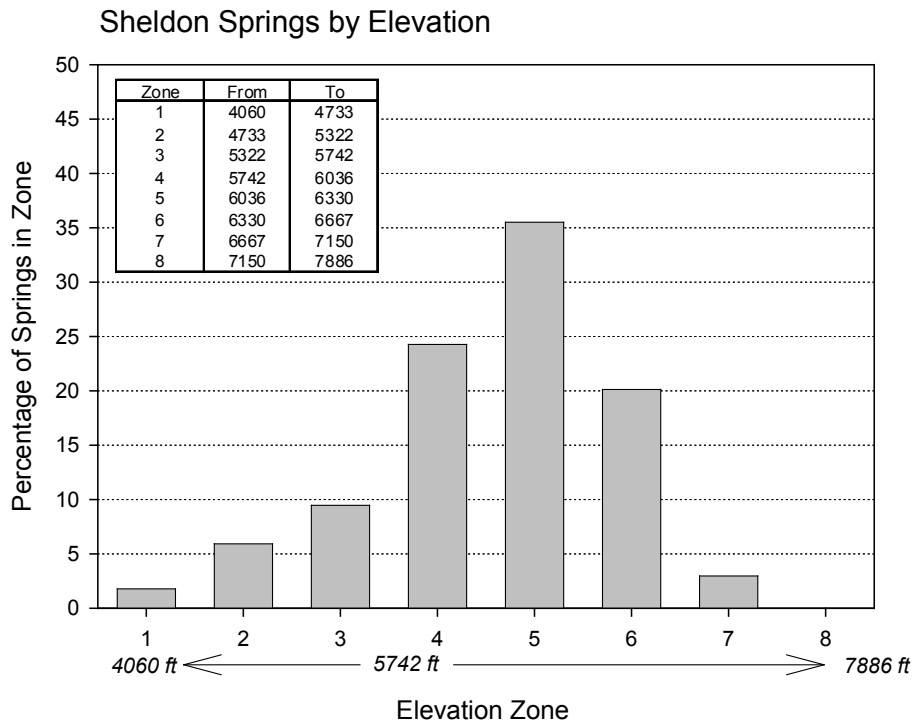


Figure 3.3 Percentage of springs found in different elevation zones on Sheldon National Wildlife Refuge.

from annual snowmelt. These characteristics cause flow to be highly variable throughout the year as snowmelt water travels only a relatively short distance before being forced onto the ground surface—leaving little flow at the spring later in the year. This dependence on snowmelt and annual precipitation makes these higher elevation springs much more susceptible to changes in climate and local weather patterns.

For springs at lower elevations, aquifers are generally much larger, collect larger amounts of water, and have much more consistent flow throughout the year as water gradually percolates through a permeable rock such as fractured basalt and travels longer distances before eventually being forced onto the ground surface by an impermeable rock such as the volcanic tuff layers commonly found within Sheldon Refuge (Photo 3.2). The distribution of springs on Sheldon Refuge suggests this scenario is plausible. Nearly 78% of the mapped springs are found between 5,700 and 6,700 feet, which is comparable to the elevation where most tuff deposits are exposed (USGS 1984).



Photo 3.2 Lower elevation springs like the one shown are commonly found at the bottom of draws and small canyons.

3.3.1.3 Water Improvements

Early pioneers in the Sheldon area quickly recognized that successful agriculture required irrigation during the summer months. These settlers built most of the region's large reservoirs to help ensure water was available through July, August, and September. By the time Sheldon Refuge was established, the biggest reservoirs (Catnip, Big Spring, and Swan Lake) were already built. Early management activities on Sheldon Refuge focused on additional development of water resources to increase year-round water for wildlife. Ponds were dug in seeps, spring flow diverted to watering troughs, and stock ponds built. Although these activities have been common since the 1930s there is debate about how effective these activities are for wildlife (Broyles 1995).

There have been 183 water improvements identified on Sheldon Refuge (Figure 3.4). These improvements include reservoirs, stock ponds, pit reservoirs, gabions, diversion canals, and water control structures. Figure 3.4 also includes digitized boundaries of lakes, ponds, and reservoirs.

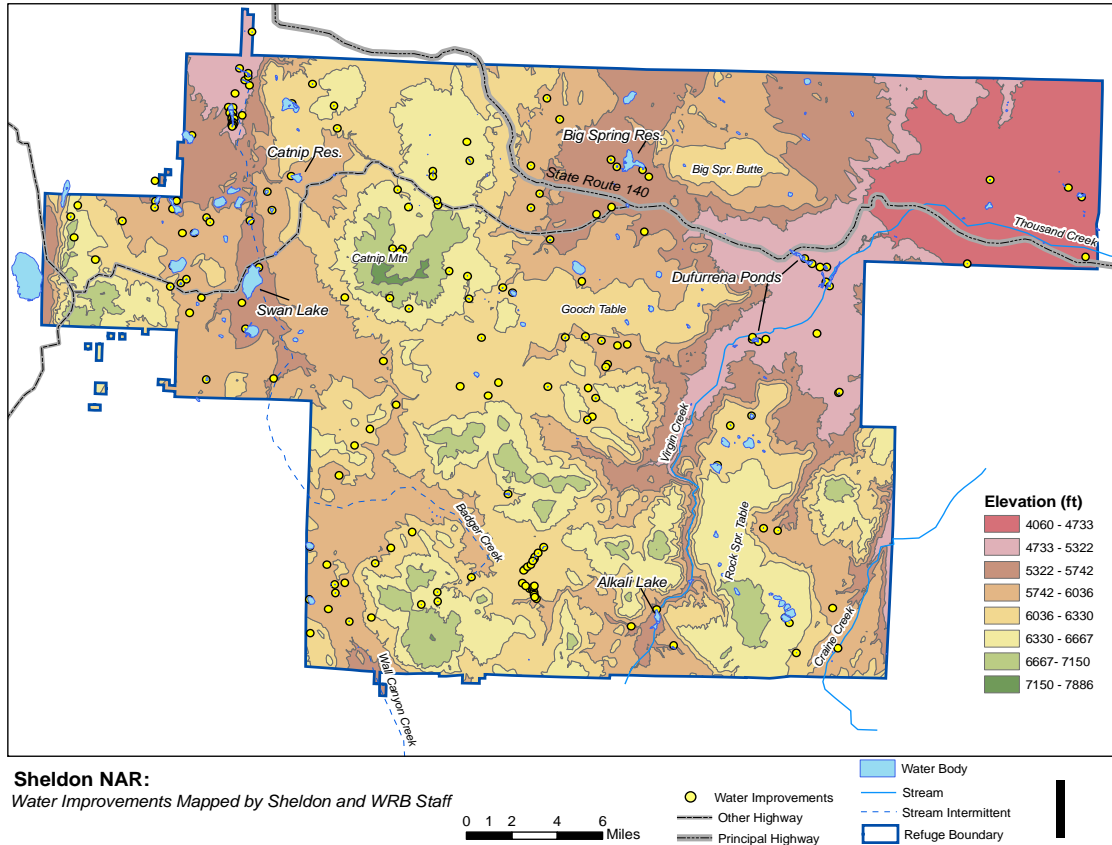


Figure 3.4 Mapped water improvements and USGS National Hydrography Dataset water bodies on Sheldon Refuge.

Note: Water improvement data should be considered draft until field verified.

Reservoirs

Reservoirs on Sheldon Refuge support fishery resources as well as habitat for waterfowl and wildlife. The largest are presented in Table 3.1.

Table 3.1 Twelve Largest Reservoirs on Sheldon Refuge

Name	Acres	Name	Acres
Swan Lake*	643	Big Spring*	249
Rye Patch*	109	Alkali	85
Catnip*	73	Racetrack*	31
Bog Hot	22	Dufurrena 21*	21
Dufurrena 20*	15	Dufurrena 13*	14
Dufurrena 19*		Rock Springs Table*	

Acres were derived from data in the USGS National Hydrography Dataset. Bog Hot is located on a private inholding and Dufurrena 13 is being re-configured. Reservoirs marked with an asterisk are inventory dams according to USFWS Dam Safety.

Catnip Reservoir, Big Spring Reservoir, and the Dufurrena Ponds typically hold water year-round. The remaining reservoirs fill seasonally or may only have water in them during multi-year wet

periods. The USFWS Dam Safety program has identified 10 inventory dams on Sheldon Refuge. Inventory dams are higher than 6 feet and store more than 20 acre-feet of water (see Table 3.1).

Fifty-two of the water improvements in Figure 3.4 have been identified as dams impounding water. Most of these are in fact small check dams or dikes less than 10 feet high built using soil and rock from upslope to create what is commonly referred to as a stock pond.

Stock ponds

Stock ponds are typically earthen dams built across ephemeral drainages or depressions. These small reservoirs are intended to capture snowmelt runoff and create a watering place that will persist into summer. Ponds form behind these check dams in the spring and early summer but will usually be dry by mid-summer. Seventy water improvements in Figure 3.4 are identified as stock ponds.

Guzzlers

Guzzlers are water improvements built to provide an additional water source for wildlife where none existed before. These contraptions collect precipitation and divert it into a water storage tank. Water in the tank is fed into a small drinking trough that wildlife can access. There are 18 guzzlers identified on Sheldon Refuge. Of these, 12 are designed for chukar and six are designed for bighorn sheep. Most of these are built and maintained by NDOW.

Playas/pit reservoirs

Playas are natural depressions where water collects in the spring and early summer. Water is typically less than 6 inches deep and present during snowmelt runoff or after larger rain events. These features are usually dry each summer and may not have water in them for several years. Early settlers and refuge staff developed many playas by excavating large pits in them (Photo 3.3). These pits hold water longer in the summer and at greater depths than undisturbed playas. Twenty-two water improvements shown in Figure 3.4 are pit reservoirs in playas. Although there are other playas on Sheldon Refuge they have not been identified as having pit reservoirs in them.



Photo 3.3 Excavated catchments or dugouts like the one shown were constructed in the middle of playas to concentrate water for livestock use (Photo Aaron Collins).

3.3.1.4 Wetland Resources

Wetlands at Sheldon occur wherever there is permanent water.

Wet meadows

Wet meadows are found in the valleys adjacent to the larger streams on Sheldon Refuge. They are typically associated with streams and springs that flow year-round, such as Virgin and Thousand creeks. Small wet meadow communities (<3 acres in size) are found in the vicinity of high elevation springs and seeps.

Wet meadows are defined as areas that may flood with surface water for portions of the year and the water table is within 10 feet of the ground surface, year-round. The vegetation community is dominated by wetland plant species such as sedges and rushes. Ranchers historically grazed cattle in these areas and today overuse by feral horses and burros is damaging many of these meadows. Meadows with extensive grazing suffer from soil compaction, vegetation removal, and headcutting. Headcuts occur where surface water runoff initiates sudden downward soil erosion. Once this type of erosion becomes established an incised drainage channel forms, lowering the water table and drying the adjacent meadow habitat.

Riparian communities

Riparian habitat is an important resource for wildlife on Sheldon Refuge. These communities are associated with year-round water in creeks and some of the larger springs. Vegetation is dominated by willows and stands of aspen or cottonwood.

Like any habitat near a permanent water supply many of Sheldon Refuge's riparian communities were grazed when cattle were allowed on Sheldon Refuge. Today, feral horses and burros continue to impact these areas by removing vegetation and compacting soil (USFWS 2007b). Beaver introduced into the Virgin Creek watershed in the 1950s led to destruction of some of the aspen forests there. Today, beaver dams in the Virgin Creek drainage have helped create thick stands of willows.

Open water marsh

Marshes are usually associated with human-made impoundments. The Dufurrena Ponds and the IXL wetland impoundments are examples of this habitat type. Cattail and bulrush (tule) are the dominant wetland vegetation although willows can become established in these areas too. Virtually all of these communities are associated with human-made or beaver-built impoundments.

3.3.1.5 Groundwater Resources

Groundwater resources in the Sheldon area were investigated by Sinclair (1963a, 1963b) for the State of Nevada. It appears that there have not been any other significant investigations of groundwater resources on Sheldon since then.

Sinclair (1963b) concluded that most groundwater in the area is found in the unconsolidated sands and gravels (alluvium) that have accumulated in Sheldon Refuge's valleys. He speculated that a groundwater barrier exists at the head of Thousand Creek Gorge. Groundwater "backs up" upstream of this barrier, helping keep the water table near the ground surface in the Virgin Valley. The high

water table in the valley maintains wetland habitat and perennial flow in Virgin Creek. Similar hydrogeologic conditions may exist in other valleys with permanent water.

The Virgin Valley and other valleys like it have enough water in them to support some groundwater production. However, these basins are not large enough to support development beyond local domestic uses. Groundwater development for municipal or industrial uses would quickly deplete groundwater resources in the local valley-fill aquifers and lead to drying nearby wet meadow, riparian, and stream ecosystems.

At the present it appears that groundwater development on Sheldon is limited to domestic production primarily in the Virgin Valley Mining Area. Well log records from Nevada Department of Water Resources identify 12 wells that have been drilled within Sheldon Refuge, 10 of which are located in the Virgin Creek/Thousand Creek watershed.

The current scale of groundwater development does not appear to be affecting water resources in the Virgin Valley. However, if development increases, water resources could be impacted quickly. Groundwater development in the Virgin Valley Mining Area is a more direct threat to water resources than development outside Sheldon Refuge. Groundwater pumping from alluvial deposits in the Virgin Valley would lower the water table and reduce the extent of permanent, year-round Virgin Creek flow.

3.3.1.6 Water Supply and Climate Change

The water supply for all water resources on Sheldon Refuge is dependent on the accumulation of snow during the winter months. Runoff and precipitation patterns (see Figures 3.1 and 3.2) indicate snow accumulation and subsequent melting determines how much water will infiltrate into groundwater aquifers, accumulate in reservoirs, and the extent of year-round flow in refuge creeks.

3.3.2 Water Quality

A review of Environmental Protection Agency (EPA) online data (EPA 2010) indicates there are no Total Maximum Daily Load or National Pollutant Discharge Elimination System violations in the vicinity of Sheldon Refuge.

Most of Sheldon Refuge is uninhabited with very little development. The greatest concentration of infrastructure on Sheldon Refuge is in the Virgin Valley Mining Area in the form of roads, houses, and mining operations. There is a threat of sediment runoff into wetlands and ponds from adjacent mining operations and roads during storm events.

3.3.3 Water Rights

Water in Nevada is considered a resource of the State. The State grants individuals, corporations, municipalities, and government agencies the right to use the State's water.

Sheldon Refuge's size and remoteness protects most of the identified water resources inside Sheldon Refuge. Because, the headwaters of the largest streams are inside Sheldon Refuge there is little chance upstream users can divert water from stream resources. High elevation springs are fed by local aquifers inside Sheldon Refuge boundary and above potential groundwater development areas.

A review of water right files in the Service’s Water Resources Branch office and State of Nevada’s water right database identified 139 possible water rights or Federal reserve water right claims within the boundaries of Sheldon Refuge, the majority of which are either appropriative or reserved water rights belonging to the Service. Three water rights are not held by the Service and are located on private inholdings.

Water rights within Sheldon Refuge are associated with springs, streams, wetlands, wells, reservoirs, ditches and canals. Of particular interest in the CCP is the management of certain reservoirs and associated aquatic and riparian habitats. A more detailed discussion of other water rights within Sheldon Refuge is included in the Sheldon National Wildlife Refuge Water Resource Assessment Report (Wurster 2009).

3.3.3.1 Reservoirs and Water Rights

Forty-four of the water improvements identified in Figure 3.4 are identified as dams and 71 are identified as stock ponds. Of the 183 water improvements, 28 are associated with an existing appropriative water right Place of Use (Table 3.2).

Two (Alkali and Big Spring) of the 18 reservoirs have storage rights associated with them. The others do not have rights to store water but there are rights to use water from those reservoirs to irrigate fields and water stock. Fortunately, in Nevada the right to use water from a reservoir confers the right to store water in that reservoir (Palmer 1993).

Three reservoirs in Table 3.3 are found on inholdings or inside the Virgin Valley Mining Area. These include a small dam in the vicinity of Bog Hot Springs and a small check dam on Badger Creek at the Kennedy Property.

Table 3.2 Named Reservoirs and Stock Ponds within 750 Feet of an Appropriative Water Right Place of Use

Reservoir/Stock Pond Name	Reservoir/Stock Pond Name
Alkali Lake	Big Spring Reservoir
Catnip Reservoir	Campground Pond
Dufurrena Pond 19	Dufurrena Pond 20
Dufurrena Pond 21	Dufurrena Pond 22
IXL North Impoundment A	IXL North Impoundment B
North Lake	Rye Patch Reservoir
Sheep Pen Reservoir	Smith Lake
Swan Lake	South Lake
Stock Pond at Catnip Springs	Swan Mountain Reservoir

Table 3.3 Reservoirs, Stock Ponds, and Pit Reservoirs with Prepared Federal Reserve Water Right Claims

Reservoir Name	Reservoir Name	Reservoir Name	Reservoir Name
Andy’s Reservoir	Balzedar	Beside 34A	Big Basin #3
Buzzard’s Roost	Celia	Middle Center	Center
Chukar	Gunsight	Highway 140	Hobble Spring #2
Hobble Spring #3	Horse Lake	Jog	Little Lake
Lower Jacobs	Middle Jacobs	Mud Spring	North Onion Lake
North Sagehen	North Swan Creek	Nut Mountain	Perlite

Reservoir Name	Reservoir Name	Reservoir Name	Reservoir Name
Racetrack Springs	Rainbow	Rock Springs Table	Round Mtn. Lake
Section 18	Section 8	Sidehill Spring	South Onion Lake
South Swan Creek	Swan Lake Trench	The Knob	Unnamed #1
Unnamed #2	Unnamed #3	Upper Jacobs	Upper Wall Canyon
West Boundary			

3.4 Topography

The entire Sheldon Refuge is located between 4,230 and 7,300 feet in elevation, with more than 12 mountain tops over 6,500 feet. The topography of Sheldon Refuge is characterized by large expanses of high basalt plateaus or “tables” and broad mountains separated from one another by valleys and canyons. The most dramatic of these canyons is Thousand Creek Gorge with cliffs dropping more than 450 vertical feet from the basalt table rim (Photo 3.4). Located in the eastern portion of Sheldon Refuge, Thousand Creek itself flows into the dry Bog Hot Valley which is at the lowest elevation of Sheldon Refuge. Catnip Mountain with its broad ridges is deceptively the highest point within Sheldon Refuge at 7,292 feet. The western portion of Sheldon Refuge differs somewhat with more typical mountain and valley topography including Yellow Peak, which drops abruptly from its 7,191 foot summit to the bottom of Long Valley 1,600 feet below.



Photo 3.4 Both the mouth of Thousand Creek Gorge and the flat-topped finger of Railroad Point in the distance are characteristic of Sheldon Refuge topography (Photo Gail Collins).

3.5 Geology/Soils

Soils in Sheldon are semi-arid, very young, and poorly developed. The soils are largely a result of lake sedimentation, volcanic activity, and water erosion. Chemical and biological soil development processes, such as rock weathering, decomposition of plant materials, accumulation of organic

matter, and nutrient cycling proceed slowly in this environment. Soil recovery processes are also slow; therefore, disruption of soil can lead to long-term changes in ecology and productivity. In many areas, natural or geologic erosion rates are too fast to develop distinct, deep soil horizons. The soils of Sheldon Refuge are complex and diverse.

Management practices may affect soils' ability to maintain productivity by influencing disturbances such as displacement, compaction, erosion, and alteration of organic matter and soil organism levels. When soil degradation occurs in semi-arid, high desert regions, natural processes are slow to return site productivity. Prevention of soil degradation is far more cost-effective and time-effective than remediation or waiting for natural processes. Any activities that remove vegetative cover increase the erosion rate. Some soils are particularly vulnerable to soil erosion. If the surface layers of these soils are washed or blown away, the productivity potential is lost for a geologic time span (BLM 2003).

The following soils map unit descriptions are excerpted from the Sheldon National Wildlife Refuge Renewable Natural Resources Management Plan (USFWS 1980).

The Rolling Hills map unit occurs in mountainous terrain and foot slopes of prominent hills from 6,000 to 6,500 feet in elevation. Soils are moderately deep to deep and stony or gravelly on the surface. Erosion hazard is moderate. About 71,598 acres or 12% of Sheldon is covered by this unit.

The Rockland map unit occurs around 6,000 feet elevation in small clumps or strips on rocky ridges and similar mountainous areas where bedrock outcrops occur. Soils on this unit are shallow to moderately deep over basalt bedrock and are stony and gravelly throughout. Erosion hazard is slight to moderate. This unit occupies about 4,200 acres or 0.7% of Sheldon Refuge.

The Stony Terrace and Claypan Terrace map units occur on gently sloping tablelands around 5,600 feet elevation. These units often occur in association; with the soils of stony terrace being very stony on the surface and the soils of claypan terrace having gravelly loamy surface layers. Stony terrace occupies 93,500 acres or 16% of Sheldon while claypan terrace occupies 100,000 acres or 17% of Sheldon Refuge.

The Arid Rolling Hills map unit occurs on nearly level to rolling areas from 4,300 to 5,400 feet elevation. Soils of this unit are shallow, very stony, and have a moderate erosion potential. This unit occupies 63,900 acres or 11% of Sheldon Refuge.

The Arid Loamy Terrace map unit occurs on nearly level to gently sloping basin terraces from 4,500 to 5,500 feet elevation. The soils are gravelly throughout with a hardpan or cemented gravel at 18 inches. Erosion hazard is slight. About 95,927 acres or 17% of Sheldon is covered by this unit.

The Snow Pockets map unit occurs on north facing slopes where snowdrifts form and persist after snow is gone from the general terrain. Slope gradient is from 15% to 60% and elevation is above 6,000 feet.

The Mountain Swale map unit occurs in mountainous terrain as narrow alluvial fans in the bottom of drainages and as small basin-like depressions in the uplands. Elevation is about 6,000 to 7,000 feet. Soils are loamy, deep and very gravelly, and erosion hazard is slight. Only 201 acres of this unit occur on Sheldon in isolated patches.

The Poorly Drained Bottom map unit occurs as nearly level bottoms in basins having large or mountainous watersheds and is usually associated with perennial springs. Elevation is 4,500 to 6,500 feet. Surface soil layers are black; subsoils are very gray and mottled due to poor drainage. A restrictive layer usually occurs at three to four feet which retains the water table. Hazard for gully erosion is high. There are only 444 acres of meadow on Sheldon Refuge.

The Rolling Hills and Juniper South Exposure map units occur on prominent hills, ridges, plateaus, and south facing slopes with a 2% to 50% gradient. Elevation is about 4,300 to 6,000 feet. Soils are stony to very stony throughout the profile and are usually shallow over basalt bedrock. Erosion is slight. These two map units cover 820 acres on Sheldon Refuge.

The Aspen Grove map unit occurs near some springs on Sheldon but the areas are very small. Soils of this unit have thick, dark colored surface layers with loamy and gravelly subsoils. Erosion hazard is slight.

Riparian areas occur along Hell, Virgin, Catnip, and Fish creeks and some spring sites. The soil is easily eroded.

The Virgin Valley Hills are a unique geological and physiographic area. It is typified by lacustrine deposits, steep truncated slopes and butte caps of igneous rock. The soil is extremely fragile and erodible. About 34,208 acres or 6% of Sheldon is in this area.

3.6 Environmental Contaminants

A number of sites within Sheldon Refuge have been evaluated for environmental contaminants, including lead-based paint, volatile organic compounds (VOCs), and soil contaminants from past mining activities.

In 2001 lead paint screening was conducted for 16 sites, which included a number of structures and buildings. Samples indicated elevated levels of lead from one small building at the Little Sheldon Headquarters/Work Station. Also in 2001, 17 measurements were taken to detect VOCs, with no positive results.

Soil samples collected in 2001 indicated a moderate threat from lead contamination associated with buildings at the IXL Ranch, the Little Sheldon Headquarters/Work Station, and the Virgin Valley Ranch. Mercury contamination at an abandoned mining site along Hell Creek was determined to pose a relatively low threat (USFWS 2001a).

3.7 Land Use

Within Sheldon Refuge are a relatively small amount of private lands, including inholdings and patented mining claims. These inholdings and patented claims are entirely surrounded by public lands and as a result, some have permits for vehicle access, electric transmission lines, and other uses which affect Sheldon Refuge.

The vast majority of lands surrounding Sheldon Refuge are public lands managed by the BLM. As multiple-use public lands, a wide variety of land uses occur on surrounding BLM lands. Uses include mining, grazing, high-voltage electrical transmission lines, natural gas transmission

pipelines, geothermal energy development, wind energy development, OHV recreation, conservation of historic landmarks and trails, and wilderness preservation. Other surrounding lands include the Paiute-Summit Lake Reservation, and various private ranches.

3.7.1 Valid Existing Rights, Rights-of-Way, and Easements

3.7.1.1 Rights-of-Way

Both permanent and temporary rights-of-way exist for State of Nevada Highway 140, for a private overhead electrical line extending from the eastern boundary of Sheldon Refuge to various properties and mining claims in the Dufurrena area, and for access to a private inholding in the western portion of Sheldon Refuge.

3.7.1.2 Access to Private Inholdings

There are seven separate parcels of privately owned land which are within and completely surrounded by lands managed by Sheldon Refuge. As a result, access to these parcels must be granted by Sheldon Refuge in the form of a Special Use Permit to allow reasonable access for use of those lands. As part of the initial wilderness review and study completed for Sheldon Refuge in 1974, an inventory of motorized routes throughout the entire Refuge was completed. At that time no motorized route existed to any of the seven inholdings.

Since 1974, motorized access along a designated unmaintained route has been authorized by the Service to only one parcel, and continues to be allowed under a valid Special Use Permit. Motorized access has not been authorized to the two inholdings located within the Alkali Peak Proposed Wilderness Area or the four remaining inholding parcels south of Fish Creek Table.

3.7.1.3 Easements

There are no existing easements within Sheldon Refuge.

Chapter 4. Biological Environment

This chapter addresses the biological resources and habitats found on Sheldon Refuge. However, it is not an exhaustive review of all species and habitats. The chapter begins with a discussion of biological integrity, as required under the Refuge Improvement Act. The bulk of the chapter is then focused on the presentation of background information used in development of the management goals, objectives, and strategies of this CCP. Background information includes a description, location, condition, and trends of associated wildlife or habitats, and stresses and sources of ecological stress (collectively, “threats”).

4.1 Biological Integrity, Diversity, and Environmental Health Analysis

The landscapes that make up Sheldon Refuge extend across large portions of 11 states in the Intermountain West, but very little of the sagebrush biome remains undisturbed or unaltered from its condition prior to European settlement (West 1996). These cold-desert rangelands, the so-called western rangelands, were considered more complex and biologically rich less than 150 years ago than at present (Dobkin and Sauder 2004). The sagebrush-steppe ecosystem as a whole now constitutes one of North America’s most imperiled and neglected ecosystems (Dobkin and Sauder 2004; Mac et al. 1998; Noss and Peters 1995) due to profound influences of livestock grazing. Agriculture and herbicide use, mining, energy development, power line and natural gas corridors, and the expansion of road networks have also fragmented landscapes or completely eliminated sagebrush from extensive areas; these changes may have pushed these sagebrush systems in some areas beyond ecological thresholds for recovery (see Dobkin and Sauder 2004). Across the Great Basin, this has resulted in alteration of plant community composition and soils, changes to the natural fire regime, and spread of exotic plant species (Bock et al. 1993b; Fleischner 1994; Miller and Rose 1999; Rotenberry 1998; Saab et al. 1995; Yensen 1981; Young 1994; Young and Sparks 2002). More than 60% of the remaining sagebrush steppe now has either exotic annual grass in the understory or has been completely converted to non-native annual grasslands (West 2000). In addition, more than 90% of the region’s flowing waters and their associated riparian habitats have been compromised by livestock and agricultural development (Chaney et al. 1990; Ohmart 1994).

As detailed by Vale (1975), early writings by the first Europeans exploring the northern Intermountain West described pristine vegetation visually dominated by vast stands of sagebrush; grass was generally confined to wet valley bottoms, moist canyons, and mountain slopes (also see Welch 2005). However, sagebrush was long considered by land managers to be an undesirable shrub and subsequently reduced throughout its range in western North America (see summary by Welch 2005). Prior to the end of World War II, most treatment of sagebrush was by mechanical methods such as plowing, chaining, and disking, although fire and heavy grazing pressure had been used in some areas prior to mechanical control. After the mid-1940s, use of herbicides, primarily 2,4-D, became a widespread tool in reducing the abundance of sagebrush (and inadvertently many other shrubs and forbs) (see Baker et al. 1976; Svejcar 1997), with the basic premise that sagebrush was competing for nutrients, water, and space with more desirable grasses preferred by livestock (Baker et al. 1976; Dobkin and Sauder 2004). There is anecdotal evidence that small areas on Sheldon Refuge were treated (Deming 1959). But as early as the 1950s, individuals began to question sagebrush control efforts as a serious threat to the maintenance of populations of sage-grouse, pronghorn, and mule deer, and to identify species of birds (i.e., sage-grouse, sage thrasher, sage

sparrow [*Amphispiza belli*], and Brewer's sparrow [*Spezella breweri*]) that would be adversely affected if sagebrush were eradicated (Baker et al. 1976).

Among land uses, the introduction of livestock and associated habitat alteration have had the most widespread impact on western ecosystems (Bock et al. 1993a; Fleischner 1994; Ohmart 1996). Livestock (i.e., cattle, sheep, and horses) were introduced to the Great Basin rangelands in the mid-1800s and were afforded abundant forage due to centuries of fire disturbance (Gruell 1995). Competition among settlers, plentiful forage, and limited knowledge of range-animal relationships encouraged excessive numbers of livestock when compared to contemporary standards (Gruell 1995; Rouse 1942). Wire fencing, a fundamental livestock management tool, also exacerbated problems attributed to habitat degradation and fragmentation by creating obstacles that inhibited daily and migratory movements of native wildlife species (Fleischner 1994; Harrington and Conover 2006). Across the Great Basin, overgrazing, in combination with alteration of natural fire regimes and climate change, has also resulted in encroachment and habitat conversion of native communities (Miller et al. 2000; Suring et al. 2005b).

These historical land use practices included the area now known as Sheldon Refuge, and overgrazing in this area can be attributed to two separate periods: approximately 1880 to 1940 and 1940 to 1976 (USFWS 1980). The first homesteaders arrived in the area now known as Sheldon Refuge around 1880 and were associated with the cattle and sheep livestock industry (USFWS 1985). Also beginning in the late 1890s and well into the twentieth century, there was a market demand for horses, and there is evidence of campsites on Sheldon Refuge that were selected because of geographical advantages for horse trapping (USFWS 1985). In addition to homesteader activity, Sheldon Refuge was also part of an enormous cattle and land domain of the Miller and Lux Land and Livestock Company, which controlled most of the deeded land within the area. During this period, cattle and horses were the principal livestock grazed (Fallon 1941). The horses occupied the range year-round, while most of the cattle were wintered in nearby Surprise Valley on supplemental hay. In 1926, large numbers of domestic sheep (approximately 20,000) were documented ranging across Sheldon Refuge from April to October each year (Fallon 1941). By the mid-1930s, local managers began to discuss a lack of effective range management and document signs of overuse, including evidence of sheet erosion and degraded range conditions (Fallon 1941; Rouse 1942; Rouse and Fallon 1940; Rush 1936; USFWS 1942). It was believed that range productivity may have been permanently impaired by the loss of topsoil (Rouse and Fallon 1940).

The second period of overgrazing, 1940 to 1976, was defined by uncontrolled cattle and horse grazing with approximately 20,000 Animal Unit Months (AUMs) average use under BLM administration. Unknown numbers of domestic sheep grazed on Sheldon Refuge until at least 1948 (USFWS 1948). It is suspected that domestic sheep were then restricted from Sheldon Refuge sometime after the mid-1950s (USFWS 1952); while the exact date is unknown, it likely preceded the reintroduction of California bighorn sheep in 1968. Uncontrolled grazing is range use with few restrictions as to where, when, or extent of use. As a result, cattle, horses, and sheep could selectively concentrate their utilization in prime forage areas around water sources (USFWS 1980). Anderson and Franzen (1978) found during the mid-1970s that excessive annual utilization during the growing season had resulted in uniformly low vigor of key forage species over much of Sheldon Refuge, and that it was indicative of an unacceptably slow rate of ecological improvement.

The Service assumed grazing responsibility on Sheldon Refuge under the Refuge Administration Act in 1976. Any grazing permits issued subsequent to 1976 were managed in accordance with the Refuge Administration Act, as amended, and associated regulations and policies. As of 1980,

approximately 18,700 cows were grazed on Sheldon Refuge between April and late October by 10 permittees; the season of use paralleled that implemented on adjacent BLM lands (USFWS 1980). Following recommendations in the 1980 Refuge Management Plan (USFWS 1980), livestock grazing was reduced to an approved use of up to 17,721 AUMs and areas for grazing use were restricted. Ecological conditions appeared to be improving by the mid-1980s toward potential natural communities and increased soil stability (Anderson 1984), although issues associated with overuse, both by cattle and feral horses, were still noted into the mid-1990s (St. George et al. 1993). Beginning in the early 1990s, the Conservation Fund, with a grant from the Mellon Foundation, purchased all remaining grazing permits on Sheldon Refuge from willing sellers at fair market value and retired them from use. The last permits were purchased and retired in 1994. As a result, there are no valid claims of grazing rights or privileges on Sheldon Refuge.

Since 1994, Sheldon Refuge has been one of the largest contiguous blocks of land in the Great Basin that is free from domestic cattle and sheep grazing, and apparent ecological conditions have continued to improve. However, feral horses and burros continue to graze uncontrolled on Sheldon Refuge as their population numbers have increased (Collins 2008a), impeding further potential for ecological recovery. Although their numbers have never approached those documented for cattle and sheep, feral horses and burros can affect the landscape in ways different than other livestock; for example, wintering horses and burros remain on the Sheldon Refuge year-round, exerting grazing pressure on native plant communities during times of the year when other livestock would normally receive supplemental feeding (Fallon 1941; Young et al. 1972). Year-round and long-term overuse can result in a systematic weakening and reduction of grasses and forbs, resulting in a loss of species and structural diversity and monotypic stands of less palatable species. For more information on the specific effects of feral horses and burros on habitats within Sheldon Refuge and in the sagebrush ecosystem see USFWS (2008a).

In addition to livestock utilization, associated predator control efforts across the West also altered western rangeland ecosystems. Across the West, wolves, coyotes, mountain lions, other large predators, and many small predators were poisoned, shot, and trapped unremittingly during most of the 1900s (Carrier and Czech 1996). High desert species regarded as competitors with livestock have also been periodically targeted, including wild ungulates (e.g., pronghorn) and small mammals (e.g., ground squirrels [*Spermophilus* spp.], mice) (see Carrier and Czech 1996). On Sheldon Refuge, formal predator control was largely initiated between 1955 and 1967, primarily for coyote and bobcat (McNay 1980), but control efforts also targeted rodents, raccoons (*Procyon lotor*), American badgers (*Taxidea taxus*), porcupines (*Erethizon dorsatum*), and raptors (Deming 1959; Sheldon Refuge files); Sheldon Refuge staff conducted informal predator control efforts at least between 1941 and 1968 (USFWS 1941, 1968). The reduction or elimination of predators over vast areas may have had profound effects on natural rangeland ecosystems. Coyotes, for example, have been suggested to play a keystone role in a multitude of habitats including chaparral, grassland, and wetland ecosystems. Keystone predators have a regulatory effect on medium-sized predators (e.g., badgers, skunks (*Mephitis* spp.), bobcats, foxes (*Vulpes* spp.), ravens (*Corvus* spp.), eagles). Removal of coyotes can therefore result in increased abundance of medium-sized predators, which in turn reduces the abundance and diversity of prey species; alteration of the prey base could have cascading effects throughout the ecosystem (see summary by Henke and Bryant 1999). In addition, coyotes can indirectly impact interactions for species such as sage-grouse. For example, the presence of coyotes reduces the number of mammalian nest predators that prey on sage-grouse eggs (e.g., fox, badger, raven). By also limiting the number of prey species (e.g., jackrabbits [*Lepus* spp.], ground squirrels), coyotes also reduce the number of golden eagles (*Aquila chrysaetos*, a significant predator of adult sage-grouse) and reduce competitors for forage. Indeed, it has been suggested that coyote control

may inadvertently contribute to sage-grouse declines and that a healthy coyote population has the potential to enhance the long-term prospect for many sage-grouse populations (Mezquida et al. 2006). There is currently no open harvest seasons for predator species on Sheldon Refuge, and there is little direct knowledge regarding trends in their populations; however, we can expect that both prey and predator populations have been restored to a more natural equilibrium than previously observed.

As a result of these factors, the ecosystem within and surrounding Sheldon Refuge has undergone dramatic alteration since pre-European settlement times. However, despite these alterations, Sheldon Refuge does remain one of the last, relatively intact representations of the sagebrush-steppe ecosystem in the Great Basin. The five most discernible changes within Sheldon Refuge include 1) continuing disturbance from feral horse and burro activity; 2) influx of invasive and encroaching species, particularly non-native; 3) changes in the natural fire regime; 4) changes in hydrology associated with water developments; and 5) habitat alteration associated with roads and off-highway vehicles, and mining.

4.1.1 Feral Horses and Burros

The release of domesticated animals from captivity into the wild, whether intentional or accidental, has created serious problems for native species on a global scale (Douglas and Leslie 1996). Feral horses and burros are defined as non-indigenous, unbranded, unclaimed descendants of domestic horses and burros which roam free on certain refuge lands in the western United States (7 RM 6.5). Burros and horses, the most common feral species on western rangelands (Douglas and Leslie 1996), occur in substantial numbers on Sheldon Refuge. Burros became feral when domestic animals were released into the wild following the decline of mining, the advent of the railroad, and availability of motorized vehicles (Douglas and Leslie 1996; McKnight 1958). Similarly, horses became feral prior to establishment of Sheldon Refuge as animals escaped or were released from ranches and grazing allotments. The fact that feral horses within Sheldon Refuge descended from domestic animals is well documented. During a horse gather conducted in 1948, at least 74% of the over 2,500 horses removed from Sheldon Refuge were branded. The majority of the remaining horses were attributed to a single grazing operator (USFWS 1948). Further, at least one grazing operator appeared “to have more horses than their license cover[ed]” (Fallon 1941:32), and another was documented to be singularly responsible for 400 horses on the range (four times the number of cattle for that operator; Fallon 1941).

The feral horse population on Sheldon Refuge during the early 1990s averaged 200 to 300 animals as a result of a proactive population control program; without control efforts, the population has substantially increased during recent years to an estimated 1,341 individuals in 2008 (Lubow 2009). In addition, Sheldon Refuge is surrounded by BLM HMAs, and horses may have moved onto Sheldon Refuge from these areas. A more detailed accounting of feral horse and burro population dynamics and impacts to the landscape can be found in Douglas and Leslie (1996) and USFWS (2008a). Recent efforts to control the feral horse and burro populations have been focused on conducting periodic gathers for adoption. Methods used to gather and adopt feral horses from Sheldon Refuge have been thoroughly investigated (USFWS 2008a) and will not be discussed here.

Feral horse and burro herds continue to exert continual grazing pressure on Sheldon Refuge. This grazing pressure has likely resulted in reduced shrub and perennial grass cover, lower species diversity, increased competition with pronghorn and other native grazers, and other documented impacts (Autenrieth 1982; Beaver et al. 2003b; Fagerstone and Ramey 1996; Meeker 1979; Salwasser 1980).

Grazing within Sheldon Refuge has played a factor in deciduous woodland decline. The reduction in deciduous woodlands, including aspen, has undoubtedly reduced suitable nesting habitat and availability of nest sites for cavity-nesting species dependent upon large trees; studies have emphasized the importance of snags and live trees with heartwood decay to cavity-nesting birds (Dobkin et al. 1995).

4.1.2 Invasive, Non-Native, Encroaching, and Expanding Species

4.1.2.1 Upland Habitats

Non-native species

It has been long recognized that native plant communities within the big sagebrush–bunchgrass vegetation type are extraordinarily subject to invasion by non-native annual species (Jardine and Anderson 1919 as cited in Young et al. 1972). Approximately 30 species of plants that are introduced, non-native, and often noxious now occur within native vegetation types on Sheldon Refuge (Sheldon Refuge files). Invasive plant species displace native vegetation, altering the composition and structure on vegetation communities, affecting food webs, and modifying ecosystem processes (Olson 1999). The spread of invasive plant species across the Great Basin was likely facilitated by the rapid increase in grazing that resulted from European exploration and settlement in the American West. Invasive plants are most likely to become established where native vegetation has been disturbed (e.g., intensively grazed sites, cabin sites, campgrounds, hiking trails, off-road tracks, roads, and fire suppression lines; see Masters and Sheley 2001). Most invasive plants also need some form of transportation to reach new areas (Trombulak and Frissell 2000). Several potential modes of transportation, or “vectors”, continually travel throughout Sheldon Refuge in the form of highway traffic, off-highway vehicles, people, pets, domestic stock, feral horses and burros, wildlife, and firefighting equipment. Changing climates and associated habitat alteration will likely increase opportunities for invasive species to spread because of their adaptability to disturbance (Inkley et al. 2004).

Belsky and Gelbard (2000) identified the following disturbance factors that contribute to plant community vulnerability to invasion: selective grazing of native plants over weed species; trampling vegetation and compacting soils; impacts to biological (microbiotic) soil crusts and mycorrhizal fungi; impacts to soil nitrogen levels; and changes in fire regimes. Feral horses and burros have been found to contribute to many of these factors (USFWS 2008a). Knapp (1996) found that cattle, sheep, and feral horses facilitated cheatgrass spread in the Great Basin. Further, Beaver et al. (2007) found that sites with horses tended to have more grazing resistant forbs and exotic plants (particularly cheatgrass) than those areas where horses had been removed 10 to 14 years previously.

Primary non-native, invasive, or noxious upland plants on Sheldon Refuge include cheatgrass, knapweed (*Centaurea diffusa*, *C. maculosa*), kochia (*Bassia scoparia*), hoary cress (*Cardaria draba*), yellow sweetclover (*Melilotus officinalis*), common cocklebur (*Xanthium strumarium*), bull thistle (*Cirsium vulgare*), scotch thistle (*Onopordum acanthium*), and Russian thistle (*Salsola* spp.) Other invasive plants found within Sheldon Refuge that are rapidly invading upland wildlife habitats across the West include medusahead wildrye (*Taeniatherum caput-medusea*), and rush skeleton-weed (*Chondrilla juncea*) (Knick et al. 2003). Currently, the combined invasive species cover is estimated to be less than 1% of the total refuge area (less than 5,750 acres), and substantial occurrences are generally confined to road corridors and other sites of disturbance.

The introduction of cheatgrass to the arid portions of the sagebrush ecosystem has fundamentally and perhaps irreversibly altered the natural fire regime by increasing the frequency and severity of fires (West 1979 as cited in Knick et al. 2005). Cheatgrass alters successional patterns in post-fire plant communities by interfering with native seedling establishment, competing with established perennials for resources, and shortening the interval between fires. Cheatgrass dominance and associated fires reduce populations, diversity, and recovery of biological soil crusts, which affect nutrient cycling, water infiltration, and potential soil erosion (Zouhar 2003). Cheatgrass has also been associated with soil organic matter loss, and changes in its composition and distribution (Norton et al. 2004). Cheatgrass was well established throughout much of its current distribution in the Intermountain West by 1930. However, cheatgrass has rapidly increased its dominance in native plant communities during the past 30 years. Although cheatgrass can colonize regions in the absence of fire, the combination of fire, livestock grazing, habitat management practices, other disturbances, and climate conditions have most rapidly facilitated the heavy dominance by cheatgrass in some sagebrush systems (see summary by Knick et al. 2005). The expansion of cheatgrass is of particular concern to Sheldon Refuge. However, compared with much of the rest of the Great Basin, current cheatgrass infestation on Sheldon Refuge is considered relatively low and primarily confined within travel corridors and other disturbed sites (e.g., mining areas, campgrounds, historic homesteads, burned areas).

Other non-native species that have been introduced to uplands on Sheldon Refuge include California (valley) quail, chukar, and Hungarian (gray) partridge. The impacts of these species to the environment are considered low. California quail have been released throughout northern Nevada and eastern Oregon; 130 quail were first noted on Sheldon Refuge in 1941 and hunting for these birds was first allowed within Sheldon Refuge in 1961, although populations are not considered large (Sheldon Refuge files). Chukar were first introduced to Sheldon Refuge in 1941, and harvest has been allowed since 1961 (USFWS 1971). Little information is available regarding Hungarian partridge; they were first noted on Sheldon Refuge in 1940 but are only occasionally sighted and thought to occur in limited numbers (Sheldon Refuge files; USFWS 1971).

Native and indigenous species

One of the other, most evident changes in vegetation of the Great Basin during the past 120 years has been the expansion of pinyon-juniper woodlands into the sagebrush ecosystem (Miller et al. 2000; Suring et al. 2005a). Over 90% of the existing western juniper woodlands have developed in the last 100 years; only 3%-5% is considered old-growth (Miller et al. 2008; USDI 1990); see Section 4.2.7 for information specific to Sheldon Refuge. Prior to European settlement, juniper was primarily confined to rocky ridges or surfaces with sparse vegetation; however, newly formed juniper woodlands now occupy more productive sites with deep well drained soils (see Miller et al. 2000). Expansion of western juniper coincides with European settlement in this portion of the Great Basin and it has been hypothesized that climate, altered fire frequencies, and grazing in the late 1800s were the primary factors (Miller and Rose 1995). On Sheldon Refuge, western juniper is successional aggressive and can drastically alter or eliminate the understory component after encroachment. Conversion of sagebrush communities to juniper woodlands places additional stress on the sagebrush-steppe ecosystem that has been severely reduced in area and degraded in quality (Suring et al. 2005a). Juniper expansion is of particular concern because the presence of trees in deeper well-drained soils, where they historically were not abundant, causes increased soil erosion; reduced stream flows; reduced forage production; altered wildlife habitat; changes in plant community composition, structure, and biodiversity; and the replacement of mesic and semi-arid plant communities with woodlands (Miller et al. 2005). The replacement of aspen, riparian, and mountain

big sagebrush communities by western juniper may have detrimental effects on wildlife populations dependent upon these habitats. In summary, low levels of western juniper can be beneficial for many wildlife species but increasing dominance at both the community and landscape levels will result in a general decline in landscape and plant community diversity, resulting in a decline of wildlife abundance and diversity (Miller et al. 2005). Sagebrush encroachment is occurring on some meadow habitats on Sheldon Refuge, most likely as a result of lowered water tables and other factors (see Section 4.2.1).

Deciduous woodland and snowpocket aspen stands are declining in abundance across much of the West (see Dobkin et al. 1995; Heltzel and Earnst 2006), and on Sheldon Refuge as well. Ongoing risk factors for western aspen stands include low aspen densities, little regeneration, and encroaching sagebrush and juniper species (Bartos and Campbell 1998).

There is considerable controversy about whether elk (*Cervus canadensis*) once occupied rangelands of the Great Basin and Desert Southwest, and debate centers on recent transplants of elk and/or colonization by elk into these areas (Wisdom and Thomas 1996). There is evidence that elk originally occupied most grassland biomes throughout western North America, including major portions of the Great Basin and Desert Southwest. However, it has been suggested that a lack of permanent water likely restricted historical elk occurrence in large numbers in the driest portions of these regions; these dry areas, including Sheldon Refuge, presumably are outside the historical range of this species (see Wisdom and Thomas 1996). Elk were considered extinct from Nevada by the end of the nineteenth century (Nevada Department of Wildlife [NDOW] 1997). Between the 1930s and 1990s, elk were released at sites in eastern and central Nevada; their populations are currently expanding (NDOW 1997). To date, individual elk have been only occasionally spotted on Sheldon Refuge.

4.1.2.2 Riparian and Wetland Systems

Non-native, invasive, or noxious plants that occur in riparian areas on Sheldon Refuge include pepperweed (*Lepidium latifolium*, *L. perfoliatum*), saltlover (*Halogeton glomeratus*), Russian olive, Canada thistle, common reed (*Phragmites australis*), and water hemlock (*Cicuta maculate*).

Throughout the semi-arid rangeland, woody species (e.g., *Artemisia* spp.) have expanded into wet meadow systems at the expense of grasses and forbs (see Berlow et al. 2002). Factors influencing this expansion include 1) reduced natural fire frequency due to livestock (including feral horses and burros) grazing of herbaceous species; 2) decreased soil moisture from widespread soil compaction and disturbance from livestock trampling; 3) increased aridity (i.e., lowered water table) from grazing-induced changes in hydrology; 4) changes in the abundance of native wildlife; 5) increased shrub seed dispersal by livestock; and 6) interactions among the above factors (see Berlow et al. 2002).

In addition to invasive or expanding plants, there are species of non-native amphibians and fish which have been introduced to waterways on Sheldon Refuge. Guppies have been released by visitors at several locations on Sheldon Refuge; this species is very adaptable and can occupy a wide range of habitats, particularly warm springs (Williams et al. 1980). Exotic fish establishment is known to have a detrimental effect on native fisheries. For example, the absence of native chubs in Thousand Creek Spring is most likely a result of the introduction and subsequent establishment of guppies (Williams et al. 1980). Rainbow trout were first introduced into Virgin Creek in 1934

(Williams et al. 1980) and subsequently into other areas of Sheldon Refuge, which has resulted in the loss of the native species of Alvord cutthroat trout due to hybridization (Bartley and Gall 1991).

Bullfrogs have also been introduced to areas in Virgin Valley, and the population in the late 1970s was described as large (Storm 1980). Bullfrogs are voracious predators and eliminate native frogs in areas where they are introduced (Storm 1980). The full impact to the native frog populations on Sheldon Refuge both from predation by bullfrogs is unknown. In 2009, chytrid fungus (*Batrachochytrium dendrobatidis*) was documented on Sheldon Refuge (see Section 4.1.3). Chytridiomycosis, a disease caused by the chytrid fungus, is thought to be one of the biggest threats facing amphibian species worldwide; bullfrogs have been proposed as an important vector of the chytrid fungus (Weldon et al. 2004). Section 4.1.3 discusses this disease in more detail.

4.1.2.3 Control Efforts

Already a very significant problem in some areas for native plants and wildlife, invasive species control efforts will be essential, including extensive monitoring and spot control to preclude larger impacts (Inkley et al. 2004). Mechanical and physical methods have been used to combat invasive and encroaching plants in a variety of habitats, specifically in areas with encroaching western juniper. Chemical control methods are also being investigated for herbaceous species, and refuge staff are working with cooperators to develop an Integrated Pest Management Plan and associated pesticide use proposals, where appropriate. Despite recommendations to remove or control invasive animals (e.g., guppies, Storm 1980; bullfrogs, Williams et al. 1980) no attempts have been made to date.

4.1.3 Disease

Emerging infectious diseases pose a serious potential threat to wildlife conservation (Daszak et al. 2000). Greater sage-grouse are highly susceptible to West Nile virus (WNV) infection and once infected, there is little to no chance of survival (Clark et al. 2006). WNV was first confirmed in Greater sage-grouse in 2003 in northeast Wyoming. That year, WNV mortality contributed to a 25% decline in survival of marked birds in Wyoming and Montana (Naugle et al. 2004). Between 2004 and 2008, Greater sage-grouse, passerines, and feral horses were sampled for WNV antibodies on Sheldon and Hart Mountain refuges. To date, all sage-grouse and passerines have tested negative. However, of the feral horse samples tested in 2008 and 2009, 19% and 7%, respectively, tested positive for specific WNV neutralizing antibody (Franson et al. In Review). Specific WNV neutralizing antibodies were first detected in feral horses samples collected at Sheldon Refuge in 2005 when a single horse was found positive. Antibody positive status indicates an exposure to the virus, not necessarily that the animal is capable of transmitting the virus at the time of sampling. To transmit the virus the animal would have to have a virus positive result. To date, it is still widely believed that infected horses cannot infect a mosquito (Dusek 2008). However, a full understanding of the implications of WNV for sage-grouse conservation requires a long-term, coordinated monitoring strategy (Naugle et al. 2005).

In 2009, chytrid fungus was detected in introduced non-native bullfrogs in the Virgin Valley on Sheldon Refuge (Sheldon Refuge files). Bullfrogs have been proposed as an important vector for transmission of the chytrid fungus to native frogs and other amphibians (Weldon et al. 2004). Chytridiomycosis, a disease caused by the chytrid fungus, is thought to be one of the biggest threats facing native amphibian species worldwide (Weldon et al. 2004). Chytridiomycosis has been proposed as the cause of death in frog populations in the rain forests of Australia and Panama and

associated with the decline of frog populations in Ecuador, Venezuela, New Zealand, and Spain (Weldon et al. 2004). The full impact to the native frog populations on Sheldon Refuge, outside of Virgin Valley, from this introduced disease is unknown.

Recently, large die-offs of wintering populations of bats have been documented in the eastern U.S. as a result of white-nose syndrome (WNS). WNS is such named because of a white fungus observed growing on the noses of some infected bats. The disease is not well understood, but one hypothesis is that infected bats arouse from hibernation to attempt to deal with the fungal infection and in doing so prematurely use up all of their fat reserves. The earliest evidence of WNS was documented at a cave in New York in 2006; since then, hundreds of thousands of bats have died. WNS is spread by bat-to-bat contact as well as by humans exploring caves and mines. To date, WNS has not been reported in the western United States; however, it generally accepted that it will eventually spread across many regions of North America (Western Bat Working Group 2009).

Many studies have identified disease as one of the most common factors limiting native and reintroduced bighorn sheep populations in the latter half of the twentieth century (see summary by Cassirer and Sinclair 2007). Disease, primarily bacterial pneumonia, has played an important role in the dynamics of bighorn sheep populations and has been responsible for numerous declines throughout North America; catastrophic all-age disease events are commonly reported in bighorn sheep populations. However, in some cases and even in the absence of a large-scale die-off, chronic or sporadic pneumonia-caused mortality could also be a primary factor limiting population growth (Cassirer and Sinclair 2007).

4.1.4 Changes in the Fire Regime

Fire regimes are the pattern of fire across the landscape and are defined by the combination of the frequency, intensity, severity, and time of year in which natural fire occurs within any particular area over a period of time. Areas within Sheldon Refuge are classified for fire management purposes based upon the frequency in which fires occur and the current condition of vegetation and fuels relative to historical conditions.

Fire is one of the dominant and most visible disturbances in the Great Basin and has played a significant role in shaping the sagebrush-steppe ecosystem of the western United States (Knick et al. 2005; Miller et al. 1994; Pyne 1982; Wright and Bailey 1982; Young et al. 1972); the plants and animals native to the sagebrush steppe evolved under the influence of periodic natural fire. After investigating fire episodes in the Interior Columbia Basin Ecosystem from 1540 to 1940, Barrett et al. (1997) concluded that 4% (4 million acres) of the Columbia Basin sagebrush types burned annually. Historically, fires in the Great Basin shrublands typically produced a mosaic of burned and unburned areas.

The distribution of soils, topography, moisture conditions, and fuels resulted in a mosaic of openings and uneven-aged stands of sagebrush (Connelly et al. 2004; Suring et al. 2005b). However, fire may not be beneficial in all situations to all species or detrimental to all species in all situations (Rose and Miller 1998; Wright and Bailey 1982). Additionally, there is some disagreement on the frequency and spatial scale of fires prior to European settlement (Dobkin and Sauder 2004). Fire is important in the maintenance of forb and grass components, facilitates nutrient cycling, and regulates other ecosystem processes within the sagebrush community (Knick et al. 2005). In the short term, fire generally increases the availability and palatability of herbaceous plants and crown-sprouting shrubs (e.g., rabbitbrush [*Ericameria nauseosa*], chokecherry, snowberry), while materially reducing other

shrub and juniper cover. In the long term, the development of shrubs results in the re-establishment of critical cover (Gruell 1995). Then as sagebrush cover and density increase during succession, cover and density of associated herbaceous plants often decline (Britton and Clark 1985; Gruell 1995; Harniss and Murray 1973; Wright and Bailey 1982).

Prior to European settlement, fires in the Great Basin were believed to have occurred on average every 20 to 200 years (Burkhardt and Tisdale 1976; Houston 1973; Miller et al. 1994), depending on the existing plant community. Use of fire by Native Americans prior to European settlement in southeastern Oregon and northern Nevada has also been suggested, and it has been argued that the nomadic Paiute of eastern Oregon may have used fire on a widespread basis (see Gruell 1995). However, documentation of Native American use of fire is fragmented at best, and there are those that disagree with the overall extent of fire use (see Williams 2002). It is thought that European settlement during the 1850-1870s altered fire occurrence, and the resulting fire exclusion profoundly changed the vegetation composition in the Great Basin. In some areas characteristic fire-return intervals are now much longer as a result of fire suppression and the loss of fire fuels to livestock grazing; in other places, fire-return intervals are dramatically shorter due to the spread and dominance of fire-promoting exotic species, such as cheatgrass (Dobkin and Sauder 2004). The introduction of livestock and exclusion of fire have increased the distribution and density of juniper and big sagebrush across the Great Basin (Miller et al. 1994; Young and Evans 1981) and have resulted in declines in aspen density and regeneration. Prior to European settlement, fires probably created aspen communities with a mosaic of differing age classes, characterized by age classes of less than 60 to 100 years old, with stands over 100 years old being rare (Miller et al. 2001). Mosaics of different seral stages have changed to rather homogenous stands of dense sagebrush with corresponding reductions in herbaceous understory species as a result of fire suppression and livestock influence (Champlin and Winward 1982; Crane and Fisher 1986; Crawford et al. 1992; Goodrich 1999; Hironaka et al. 1983; Kauffman 1990; Tart 1996; Winward 1985; Wright and Bailey 1982; Young 1990).

4.1.4.1 Frequency of Fire within Sheldon Refuge

Following the area's settlement by ranchers and miners, the number of human-caused fires increased, but both these and other lightning-caused fires were aggressively suppressed and extinguished. Between 1935 and the early 1980s all natural fires were aggressively suppressed throughout Sheldon Refuge (USFWS 2009). Beginning in the 1960s and continuing through the 1980s, a limited amount of prescribed burning was conducted within Sheldon Refuge. The use of prescribed burning increased in the late 1980s and continues to be used to achieve a variety of management objectives.

From 1993 through 2004 an average of four natural fires occurred within Sheldon Refuge each year. The number of natural fires within any particular year during the same time period varied from zero to 10. On average, an additional six fires per year were ignited as prescribed fire to achieve habitat management objectives. The number of prescribed fires within any particular year during the same time period ranged from zero to 12 (Figure 4.1).

Documented lightning-caused fires after 1890 have remained relatively small. Excluding the Badger Fire which burned approximately 38,000 acres in 1994 (approximately 6% of Sheldon Refuge), an annual average of 1,659 acres burned by natural fires from 1993 through 2004 on Sheldon Refuge (USFWS 2008a). Prescribed fires have also remained small in size. From 1993 through 2004 the 74 prescribed fires burned an annual average of 327 acres. This average increased from 2005 through

2008 to an average of 1,365 acres; a total of 1,014 acres were burned via prescribed fire in 2009 (NFPORS 2009).

Under current fire management, the frequency of fires has been increasing, particularly prescribed fire, but the average size of an individual fire remains relatively small when compared to presumed natural conditions.

4.1.4.2 Fire Intensity within Sheldon Refuge

Lightning-caused fires within Sheldon Refuge are generally intense, fast-moving fires driven primarily by localized winds. Flame lengths range from 8 to 12 feet, and up to 20 feet in length in steep terrain (USFWS 2008a). In contrast, prescribed fires are usually conducted during the phase of dormancy of perennial grasses, generally after summer cure and prior to green-up, and as a result are less intense.

4.1.4.3 Fire Severity within Sheldon Refuge

Despite the intense nature of fires within Sheldon Refuge, natural fuel conditions throughout much of Sheldon Refuge are discontinuous and light—generally resulting in the potential for rapid fires but with low to moderate severity. Shrubs and other woody plants can be killed or completely consumed by flames of varying intensity, but basal stems of perennial bunchgrasses, and underground plant rhizomes, suckers, and runners are left intact to regrow and sprout the following season. When fuel conditions are above normal, fire intensity and duration can increase to the point all plants are killed or consumed (USFWS 2009).

In the western portion of Sheldon Refuge of mid and higher elevations, natural fuel conditions are generally more continuous and heavy, resulting in the potential for higher severity fires which can completely remove the dominant overstory canopies of western juniper, mountain mahogany, bitterbrush, and sagebrush—resulting in replacement by early successional plant communities.

4.1.4.4 Timing of Fires within Sheldon Refuge

The majority of lightning-caused fires occur from June through September, with some fires occasionally starting as early as mid-May or as late as mid-October. Prescribed fires are typically conducted from September through April, but prescribed fires have been ignited during every month of the year when management prescriptions for ignition have been met.

4.1.4.5 Current Fire Regime within Sheldon Refuge

Clearly existing conditions and management actions do not correspond to a natural fire regime. Past land management practices, including fire suppression, which occurred even before Sheldon Refuge was established, have potentially altered the patterns and types of vegetation and fuel across the landscape. In addition, the paramount importance of safety dictates that prescribed burns are conducted only when strict environmental conditions are met, which are not typical of the hotter, dry, and windy summer conditions of natural fires. Prescribed burning does not mimic natural fire because it generally occurs when conditions are cooler and wetter than during the summer months when lightning-caused fires would typically occur.

Presently, the condition of the fire regime within Sheldon Refuge is characterized as having a high (>66%) departure from historical conditions (USFWS 2009).

4.1.5 Human Disturbance and Habitat Fragmentation

4.1.5.1 Water Developments

Nearly every riparian and aquatic habitat system in Nevada has been altered or modified to some degree from pre-European settlement, through actions such as channelization, construction of dams and diversions, regulation of flows or diversion of flows for agriculture, groundwater depletion, recreational and urban development, de-watering activities (e.g., mining), and the introduction of non-native aquatic species (Wildlife Action Plan Team 2006), and the situation is no different within Sheldon Refuge. Hydrologic processes have been materially altered by previous water development efforts for livestock, including spring boxes, diversions, troughs, canals, dug-outs, and artificial ponds and reservoirs. Water diversions, pumping, and associated groundwater depletion can eliminate riparian habitats entirely because springs and ephemeral streams can easily be pulled underground by removal of a water source (Herbst 1996).

In efforts to enhance the distribution and productivity of livestock and game species, water sources have been built across Sheldon Refuge (see Figure 3.4). Although use of water catchments continues to be a popular management tool in the western United States, the efficacy of such efforts has been questioned and their use is controversial, particularly within wilderness areas (see summary by Cain et al. 2008). On Sheldon Refuge, water catchments or guzzlers have been constructed primarily for the benefit of chukar (a non-native species, see Section 4.1.2) and California bighorn sheep (Wurster 2009). Other modifications and alterations of riparian and aquatic habitats within Sheldon Refuge are the result of hundreds of spring diversions, small and large dams, dug-outs, troughs, and diversion canals. Almost 60% of surveyed sites on Sheldon Refuge were noted as being developed (Collins 2009). Of those developed sites, it was estimated that at least 48% of the structures were either only partially functioning or had already failed (Collins 2009). Repair of these structures must be weighed between the costs of restoration and ecological values. However, it is possible that some riparian systems have been lost entirely or altered so dramatically that they no longer provide the range of habitat opportunities that they would offer if they were not manipulated or otherwise managed (Wildlife Action Plan Team 2006). For example, constructed reservoirs such as Big Spring, Catnip, and Swan Lake are incontrovertible features of the landscape of Sheldon Refuge. Although the creation of these reservoirs necessitated loss of native habitat by inundating riparian habitats, affecting wetlands by altering water availability downstream, and creating habitats which support non-native aquatic and invasive plant species, many now provide significant summering, wintering, and migratory staging sites for waterbirds (Wildlife Action Plan Team 2006).

4.1.5.2 Fences

Currently, Sheldon Refuge has approximately 200 miles of residual allotment fences remaining from historical livestock grazing management. Much of this interior fencing is in extreme disrepair and has become an entanglement hazard for wildlife; efforts are ongoing to remove these hazards. However, one consequence of Sheldon Refuge being surrounded by BLM HMAs is that feral horses and burros may be moving onto Sheldon Refuge from these adjacent lands. This has necessitated additional fencing construction and maintenance along the exterior Sheldon Refuge boundary. Negative impacts of fences can be mitigated by proper design, and current fence construction standards on Sheldon Refuge use BLM wildlife fencing standards for all new fence construction.

4.1.5.3 Habitat Alteration Associated with Roads and Off-highway Vehicle Use

Among the most widespread forms of natural landscape modification during the past century has been the construction and maintenance of roads. To date, more than 550,000 miles of roads have been built on Federal lands to facilitate resource extraction, recreation, and transportation (Havlick 2002). Over 22% of the contiguous United States is estimated to have been ecologically altered by the nation's road network, and that roads in rural areas have the greatest total ecological effect (Forman 2000; Riitters and Wickham 2003). Further, the typical western watershed has more than 20% of its total land area within 0.2 mile of a road, and many have more than 40% (Riitters and Wickham 2003).

Within Sheldon Refuge, vehicle use occurs on approximately 850 miles of road, routes, and trails. This includes unauthorized and illegal use within proposed wilderness areas and other areas closed to vehicle use. Since 1974, route density within Sheldon Refuge has more than doubled from approximately 0.37 mile of route per square mile to roughly 0.84 mile of route per square mile. Improper placement of roads in riparian areas has increased erosion, siltation, disturbance to wildlife, and habitat fragmentation (Ohmart 1996; Wildlife Action Plan Team 2006). Many remote campgrounds and roads are also situated in or near riparian areas, creating additional disturbance.

4.1.5.4 Recreation Uses and Activities

Specific recreational use impacts to riparian and aquatic systems within Sheldon Refuge include bleach and soap added to springs, soil compaction, removal of vegetation and resulting erosion from camping along edges, and manipulation of water flow from installing tubs and water diversions (e.g., Virgin Valley bathhouse). Disturbance, displacement, and habituation of wildlife due to recreation activity have been well documented and studied in other areas (Hammit and Cole 1987). Other than impacts associated with hunting and vehicle use we presume impacts to wildlife and their habitats from wildlife observation, photography, sport fishing, and interpretation occurring on Sheldon Refuge occur seasonally and are short-term in nature due to the relatively few number of refuge visitors. Hunting is not considered a short-term seasonal use because this activity occurs from August until early February each year, and typically includes overnight camping within Sheldon Refuge. As noted in other sections of this document, we estimate most impacts occur within Virgin Valley where uses and facilities are congregated and at other public use facilities such as semi-primitive and primitive campgrounds.

4.2 Refuge Habitats and Vegetation Types

The Great Basin and Columbia Plateau ecoregions include a variety of distinct habitats and vegetation types. Each habitat type is defined by the relative abundance of associated plant species. The health and function of these habitat types are the foundation upon which management of Sheldon Refuge is based and are therefore very important for developing and implementing future management decisions (Table 4.1).

Table 4.1 Estimated Acres by Landcover Type, Sheldon National Wildlife Refuge, Nevada
(See also Figure 4.2, which displays the location and distribution of these various habitat types.)

Vegetation Types ¹	Habitat Types	Estimated Acres	Percentage of Total Area
Intermountain Basins Big Sagebrush	Big sagebrush steppes and shrublands	133,617	23.898%
Columbia Plateau Low Sagebrush	Low sagebrush shrublands and steppes	133,500	23.877%
Intermountain Basins Greasewood	Salt desert scrubs and greasewood flats	23,669	4.233%
Intermountain Basins Mixed Salt Desert		10,716	1.917%
Intermountain Basins Montane Sagebrush	Montane sagebrush steppes	180,343	32.255%
Northern Rocky Mountain Deciduous Shrub		2,445	0.437%
Intermountain Basins Semi-desert Grassland	Semi-desert grasslands and steppes (including Great Basin wildrye stands)	37,327	6.676%
North American Arid West Emergent Marsh	Emergent marshes and wet meadows	3,511	0.628%
Cattails		172	0.031%
Open Water	Streams and reservoirs (including springs and springbrooks)	455	0.081%
Intermountain Basins Playa	Ephemeral wetlands (includes playas, salt flats, and mudflats)	7,131	1.275%
Barren	Cliffs, canyons, talus slopes, and barren lands		
Intermountain Basins Cliff and Canyon		10,164	1.818%
Rocky Mountain Aspen Forest and Woodland	Deciduous woodlands and shrublands	275	0.049%
Intermountain Basins Mountain Mahogany	Mountain mahogany woodlands	9,009	1.611%
Intermountain Basins Juniper	Western juniper woodlands	4,863	0.870%
Invasive Annual Forbland		857	0.153%
Invasive Annual Grassland		1,054	0.189%
Total area classified (excludes outlier properties)		559,109.18	

¹ Does not include spring and springbrooks habitats, which are too small to be mapped by landcover type.

4.2.1 Sagebrush-steppe and Other Shrubland Habitats

4.2.1.1 Description and Location

Sagebrush is often the dominant shrub on salt-free soils at elevations between 492 and 10,826 feet (Miller and Eddleman 2001). There are five main types of sagebrush or shrubland habitat on Sheldon Refuge: 1) montane sagebrush steppe; 2) big sagebrush steppe (Photo 4.1); 3) big sagebrush shrubland; 4) low sagebrush shrubland and steppe; and 5) salt desert scrub and greasewood flat. This nomenclature generally follows that described in LANDFIRE (2007) and the Southwest Regional Gap Analysis Project (NatureServe 2004). Further detail may also be found in Rogers and Tiehm (1979).



Photo 4.1 Typical sagebrush-steppe habitat within Sheldon Refuge.

Big sagebrush steppe

These stands are dominated by basin big sagebrush (*A. t. ssp. tridentata*) occurring in deep, friable soils. Other shrubs include rabbitbrush and Wyoming big sagebrush (*A.t. ssp. wyomingensis*). Native perennial bunchgrasses and forbs predominate the understory and include bluebunch wheatgrass (*Pseudoroegneria spicata*), Thurber's needlegrass (*Achnatherum thurberianum*), Great Basin wildrye, and Sandberg's bluegrass (*Poa secunda*). The forb component can be diverse with more than 200 species identified over the range of this habitat type in the Great Basin. Native annual forbs may dominate following disturbance.

Big sagebrush shrubland

These stands are dominated by Wyoming big sagebrush. Other shrubs include spiny hopsage (*Grayia spinosa*), basin big sagebrush, and rabbitbrush. Sandberg's bluegrass is the primary herbaceous species; other native species include needle-and-thread (*Hesperostipa comata*), bluebunch wheatgrass, and Great Basin wildrye. Forbs are relatively sparse except following disturbance and include lupine (*Lupinus* spp.).

Low sagebrush shrubland and steppe

These stands are dominated by low sagebrush. Rabbitbrush and bitterbrush also occur. Associated species include Idaho fescue (*Festuca idahoensis*), bluebunch wheatgrass, Thurber's needlegrass, squirreltail (*Elymus* spp.), Sandberg's bluegrass, and prairie junegrass (*Koeleria macrantha*). A variety of forbs are usually present including *Phlox* spp., *Lomatium* spp., *Crepis* spp., buckwheat (*Polygonaceae* spp.), and *Lupinus* spp.

Two rare plants are known to occur in this habitat type on Sheldon Refuge: rose biscuitroot and grimy ivesia. The first species, rose biscuitroot, is found in scree and rock fissures overlying clay soils in low sagebrush shrublands. The second species, grimy ivesia has been documented occurring

as a dominant plant in sparsely vegetated gravelly and rocky areas within a matrix of shrublands dominated by low sagebrush and mountain sagebrush (Nachlinger and Tiehm 1996). The Sheldon Refuge population of griny ivesia represents 86% of the known individuals within Nevada and 85% of all globally known plants (Nachlinger and Tiehm 1996).

Salt desert scrub and greasewood flat

These habitats occur as a mosaic of low shrub communities interspersed with native bunchgrasses on alkaline or moderately saline soils where a relatively high water table is present. Precipitation is also a major factor, and winter moisture accumulation amounts will affect spring plant growth. Some communities are further maintained by intra- or inter-annual flooding cycles followed by extended drought. Common shrubs include greasewood, shadscale saltbrush, fourwing saltbrush (*Atriplex canescens*), silver sagebrush (*Artemisia cana*), winterfat (or whitesage), and spiny hopsage. Common herbaceous species include Indian ricegrass (*Achnatherum hymenoides*), needle-and-thread, saltgrass, squirreltail, sea-blight (*Suaeda torreyana*), and globemallows (*Sphaeralcea* spp.).

Montane sagebrush steppe

These stands are dominated by mountain big sagebrush. Mountain big sagebrush generally occupies moist, productive rolling upland sites. Bitterbrush is a common component of these sites. Other common shrubs include threetip sagebrush (*Artemisia tripartite*) and mountain shrub species (e.g., currant, wild rose [*Rosa* spp.], and snowberry). Herbaceous species include Thurber's needlegrass, Idaho fescue, bluebunch wheatgrass, and Sandberg's bluegrass.

Other associated sagebrush-steppe communities

Biological soil crusts are an integral component of rangeland soils and occur across Sheldon Refuge. These complex assemblages of lichens, liverworts, mosses, cyanobacteria, and algae dominate the uppermost part of the soil surface (Rosentreter and Eldridge 2004). Biological soil crusts provide living cover in environments where soil conditions and high evapotranspiration rates do not support dense vascular plant cover. They reduce soil erosion and enhance nutrient cycling in semi-arid and arid plant communities (see Kaltenecker et al. 1999; Rostentreter and Eldridge 2004).

4.2.1.2 Condition and Trends

Big sagebrush steppe

Basin big sagebrush has a variable mean fire-return interval (<50-150 years). Ecologically significant fires are generally mixed lower severity fires with high severity fires that occur on longer intervals. Periodic drought and insect outbreaks are also factors. Shrub canopy closure of 30%-40% may occur, but it is considered rare. Recently, invasive annual grasses have encroached on patches of varying size. Across the Great Basin, a lack of fire has resulted in a greater proportion of the late-seral closed canopy class than is thought to have occurred historically. Livestock grazing has further increased the proportion of rabbitbrush and decreased native bunchgrass vigor and abundance in all seral stages. On Sheldon Refuge, these habitats are confined to areas of deep soils with adequate moisture and are generally in overall fair condition.

Big sagebrush shrubland

Wyoming big sagebrush habitats historically experienced relatively infrequent fire due to highly variable fire fuels; average fire-return intervals were estimated to be 25 to 100 years (Rose and Miller 1998). Shrub die-offs have occurred, but the causes are largely unknown. Typical canopy cover in this habitat ranges from 8% to 23%; at 12% to 15% cover understory production can begin to decline (Winward 1991). Return of a site following disturbance with a previously high canopy cover (~20%) to a shrub-dominated canopy can take upward of 40 years in drier sites (Winward 1991). In the Great Basin, past overgrazing has allowed invasive annual grasses, mostly cheatgrass, to establish within many of these habitats. In some areas, cheatgrass has contributed to larger and more frequent fires than occurred historically and is resulting in habitat conversion. In addition, grazing has also contributed to an increased density of large shrubs and a reduction in perennial grasses. On Sheldon Refuge, grazing by feral horses continues to be a main concern in these habitats. While encroachment by cheatgrass in disturbed areas is also a concern, these habitats appear to be in overall fair condition.

Low sagebrush shrubland and steppe

Fire in low sagebrush habitats does not carry well and is infrequent under all but extreme conditions. Prior to European settlement, the estimated mean fire-return interval in low sagebrush habitats was 100 to 200 years (Rose and Miller 1998); it is likely that the period of fire suppression has not yet pushed this habitat beyond its historical fire-free interval (Ballard 2002). These habitats regenerate slowly following fire, and prescribed fire treatments in these types of less productive habitats have had mixed results (Rose and Miller 1998). Disturbed low sagebrush habitats are also commonly threatened by invasion from exotic annual grasses, including cheatgrass; invasive plants are less likely to invade undisturbed sites in good condition. Some stands across the Great Basin have seen reductions in large perennial bunchgrasses as a result of past grazing history. On Sheldon Refuge, while grazing by feral horses and burros continues to be a main concern, these habitats appear to be in overall fair to good condition.

Salt desert scrub and greasewood flat

Moisture supporting these intermittently flooded wetlands is usually derived off-site, and they are dependent upon natural watershed function for persistence (Reid et al. 1999). However, the length and severity of drought in the Great Basin has increased since the beginning of the twentieth century. Disturbance events are generally unpredictable and include drought (mean 70 years), flooding (mean 100 years), and fire (mean 150-1,000 years) although stand-replacing fire is rare. Historical overgrazing by livestock on Sheldon Refuge contributed to an increase of shrubs on these sites, and a significant proportion of Great Basin wildrye stands have been converted to greasewood dominated habitats (Photo 4.2). Upland salt desert shrub and greasewood communities are also easily invaded and, in the short term, replaced by cheatgrass and other invasive plant species (e.g., *Halogeton* spp.). In some areas of the Great Basin, the invasion of cheatgrass has altered fire behavior and frequency in these community types. On Sheldon Refuge, ongoing grazing by feral horses and burros precludes restoration.



Photo 4.2 Typical salt desert scrub and greasewood habitat within Sheldon Refuge (Photo Gail Collins).

Montane sagebrush steppe

Mountain sagebrush habitats incur stand-replacing fire every 12 to 15 years on average, ranging from three to 38 years (Miller and Rose 1998). The disturbance pattern largely creates a variety of age classes across the larger landscape ranging from 100 to 5,000 acres in size. Under pre-European settlement conditions, mosaic burns generally killed the above-ground portion of at least 75% of plants (also called topkill) due to the relatively continuous herbaceous layer. These stands also incur periodic mortality due to insects, disease, winter kill, rodent outbreaks, and drought. These disturbances in combination may have significantly reduced the cover of dense stands every 50 to 100 years.

Bitterbrush is a major component of some mountain big sagebrush habitats on Sheldon Refuge and is considered a valuable forage shrub on many ranges occupied by wintering ungulates. Initially, fire exclusion coupled with intensive spring perennial grazing by livestock appeared to favor bitterbrush stand establishment, growth, survival, and increased density (Bunting et al. 1985; Rice 1983; Salwasser 1979). However, livestock overgrazing, senescence, extreme natural fire, and encroachment by big sagebrush has severely reduced bitterbrush abundance across much of its range (Murray 1983; see Ganskopp et al. 2004). Currently, diminished bitterbrush recruitment and reduced vigor are attributed mainly to the absence of disturbance, including fire (Adams 1975; Bedunah et al. 2004; Rice 1983; Roberts et al. 1989; Salwasser 1979). Plant age and vigor in particular can contribute to sprouting responses; shrubs less than five or greater than 60 years old do not sprout well (Martin and Driver 1983; USDA 1999). Other sources of disturbance include periodic defoliation by insects (e.g., tent caterpillar, grasshopper, tussock moth) and disease (e.g., root rot, fungus) (Dryer et al. 2007). However, many species of insects and mites inhabit bitterbrush, several of which are beneficial; bitterbrush is insect pollinated (Dryer et al. 2007).

Fire exclusion in many bitterbrush stands has resulted in increased competition from western juniper and big sagebrush encroachment. Indeed, protection of stands from fire to the point of advanced age,

where excessive fuel has accumulated, plant competition has developed, or the plants have not developed sprouting capability, has led to bitterbrush stands that are increasingly susceptible to fire across the Great Basin (Martin and Driver 1983). In the Badger Mountain area of Sheldon Refuge, natural fire re-occurred in 1994, 1997, and 2000. After the 1994 fire, there was marked recruitment of bitterbrush seedlings on the margins of the burned area (Clements and Young 2006). But the 1997 and 2000 fires in the same area may have eliminated some of the seed source necessary for further shrub recruitment (Clements and Young 2006). On Sheldon Refuge, while grazing by feral horses continues to be a main concern, these habitats appear to be in overall fair condition.

4.2.2 Other Associated Sagebrush-steppe Communities

4.2.2.1 Associated Wildlife

Birds

Bird species whose distribution is closely tied to sagebrush habitats during at least part of the year are considered sagebrush obligates (Braun et al. 1976; Paige and Ritter 1999). Shrubland and grassland birds are declining faster than any other group of species in North America (Dobkin 1994; Paige and Ritter 1999; Saab and Rich 1997). In fact, sagebrush habitats have been identified as one of the top most threatened bird habitats in the United States (American Bird Conservatory 2007). Dobkin and Sauder (2004) documented significantly declining population trends for 16 of the 25 upland bird species considered. In addition, Paige and Ritter (1999) identified 18 bird species associated with sagebrush ecosystems that were of conservation concern. These species represent an important component of the biodiversity of the western United States but have seen little conservation action (Knick et al. 2003). Recently, the three primary passerine species of sagebrush habitats, Brewer's sparrow, sage sparrow, and sage thrasher, have received special conservation status in one or more western states (Knick and Rotenberry 2002; Wildlife Action Plan Team 2006). The status of populations on Sheldon Refuge is unknown.

Greater sage-grouse

Widespread concern for sagebrush-obligate wildlife due to loss of sagebrush habitats has been primarily focused on Greater sage-grouse (habitat distribution shown in Figure 4.3), the flagship game bird of these landscapes (see Dobkin and Sauder 2004). Sage-grouse on Sheldon Refuge have been documented to nest in shrub habitats, including low sagebrush, big sagebrush, and bitterbrush sites (Klebenow and Burkhardt 1982). While shrubs also provide important forage, the importance of forbs and insects in the sage-grouse diet has been well documented (Drut et al. 1994; Evans 1986; Gregg 2006). For example, Huwer et al. (2008) found that increasing forb cover in areas with <20% forb cover may lead to increased chick survival and grouse productivity. For more information on sage-grouse ecology, see Connelly et al. (2004) and CalPIF (2005).

Sage-grouse have been extirpated in British Columbia, Nebraska, New Mexico, Arizona, and Oklahoma (Braun 1991, 1993). Within the core area of their range, sage-grouse populations have dramatically declined (Braun 1998; Wisdom et al. 1998). In 2008, the Western Association of Fish and Wildlife Agencies (WAFWA) conducted new population trend analyses that incorporated an additional four years of data beyond the Connelly et al. 2004 analysis (WAFWA 2008). Although the WAFWA analyses used different statistical techniques, lek counts also were used. WAFWA results were similar to Connelly et al. (2004) in that a long-term population decline was detected from 1965 to 2007 (average 3.1% annually; WAFWA 2008). WAFWA attributed the decline to the

reduction in number of active leks (WAFWA 2008). Across Nevada, annual rates of change suggest a long-term decline for sage-grouse. The statewide population reached a low in the mid-1990s and according to Connelly et al. (2004) did not appear to have changed substantially since that time. In the mid-1980s, a study in an area adjacent to Sheldon Refuge suggested that high harvest rates combined with low annual recruitment were affecting the low density sage-grouse population (Zunino 1987).

Recorded estimates of sage-grouse numbers and population trends have been maintained since 1942 on Sheldon Refuge (USFWS 1971); however, methods were not standardized until the mid-1990s (Collins 2008b). The primary method used to monitor trends in sage-grouse populations within Sheldon Refuge is by conducting helicopter surveys to count the number of male birds annually at designated lek areas during the breeding season. In 2004 the population of sage-grouse within Sheldon Refuge was estimated at 2,896 to 3,475 birds (Sage-grouse Conservation Team 2004). In 2007, 2008, and 2009, a population decrease was noted for Sheldon Refuge, which had shown population increases each year since calculations were first established in 2003 (Collins 2010; Sage-grouse Conservation Team 2007; Sheldon Refuge files).

Hunting for sage-grouse within Sheldon Refuge has been conducted intermittently and for various purposes over the past 50 years. There was no hunting for sage-grouse on Sheldon Refuge between the refuge's establishment in 1931 and 1960. A limited annual sport hunting season was initiated in 1961 (USFWS 1971) but was subsequently closed. In 1995, the Service, in cooperation with the State of Nevada, initiated a limited permit-only hunting season for Greater sage-grouse on the majority of Sheldon Refuge (Collins 2008b; Day 2009) specifically to collect bird wings for use in estimating population productivity and reproduction. Although population trend can be estimated from lek counts alone, production data help determine whether recruitment rates are high enough to sustain a population. Nest success and recruitment of juveniles into the population are usually cited as the most significant parameter influencing sage-grouse population trend (Armentrout et al. 2004). The nest success for 2008 was estimated to be 61%. This was higher than all other areas in the western region of Nevada, which includes Washoe, Humboldt, and Churchill counties. However, the accuracy of this estimate is questionable due to greater susceptibility of immature birds to hunter harvest and concerns related to inadequate sample size. Wing data from birds harvested on Sheldon Refuge are also used to estimate sage-grouse sex and age ratios. Monitoring upland game population trends with sex and age ratios from hunter harvests is a common practice, although recent analyses indicate that the number of samples required to generate precise population estimates currently exceeds the harvest levels of most states (Hagen and Loughin 2008). Questions regarding the ability to conduct meaningful population analysis from hunter-harvested wings have previously been noted for Sheldon Refuge (Klebenow and Burkhardt 1982). Despite the limitations of wing data, they probably provide the only viable means for assessing the effects of management actions on production at the state or local population management unit scale (Sage-grouse Conservation Team 2004).

The hunt on Sheldon Refuge is considered the most conservative in Nevada and is conducted by permit during two separate two-day seasons during September each year. In total, 75 permits are issued, each of which allow a maximum daily harvest of two birds and a maximum possession limit of four birds for a maximum allowable harvest of 300 birds. The average annual harvest reported is 144 birds. NDOW and Sheldon Refuge coordinate the timing and harvest limit of the hunting season(s). All permit holders are required to deposit one wing from each sage-grouse harvested in collection barrels on Sheldon Refuge. In addition, hunters must return a questionnaire to USFWS

stating if they actually hunted, where they hunted, and how many birds they harvested. The compliance rate for returning the questionnaire was 90% in 2001 (Armentrout et al. 2004).

In 2010 the USFWS listed Greater sage-grouse as a candidate species under the Endangered Species Act, meaning that the Service finds that listing the Greater sage-grouse (rangewide) (as a threatened or endangered species) is warranted but precluded by higher priority listing actions. The Service recognizes the need to recover sage-grouse populations throughout the United States to ensure the continued existence and survival of the species. In support of sage-grouse population recovery efforts, 25 birds were translocated from Sheldon Refuge to Washington in 2004, and 22 birds were translocated to California in 2007.

Other birds

Sagebrush-steppe and shrubland habitats on Sheldon Refuge provide important habitat to a range of other bird species. As discussed above, the major sagebrush-steppe obligate passerine species are Brewer's sparrow, sage sparrow, and sage thrasher. In addition, many other birds seasonally occupy shrub-steppe habitats on Sheldon Refuge including vesper sparrow (*Pooecetes gramineus*), horned lark (*Eremophila alpestris*), lark sparrow (*Chondestes grammacus*), loggerhead shrike (*Lanius ludovicianus*), green-tailed towhee (*Chlorura chlorura*), gray flycatcher (*Empidonax wrightii*), Say's phoebe (*Sayornis saya*), western meadowlark (*Sturnella neglecta*), western kingbird (*Tyrannus verticalis*), and white-throated swift (*Aeronautes saxatalis*). Shrub-steppe uplands also provide foraging habitat for raptors, including bald eagle (*Haliaeetus leucocephalus*), long-eared owl (*Asio otus*), ferruginous hawk (*Buteo regalis*), red-tailed hawk (*B. jamaicensis*), and prairie falcon. Of the listed species above, Greater sage-grouse, Brewer's sparrow, sage sparrow, bald eagle, ferruginous hawk, white-throated swift, and loggerhead shrike have been identified as Nevada Species of Conservation Priority (Wildlife Action Plan Team 2006).

Mammals

Pronghorn

Pronghorn (habitat distribution shown in Figure 4.4), a sagebrush-obligate species within the Sheldon and Hart Mountain refuges are migratory, and the populations of these two refuges are thought to intermingle (Pyle and Smith 1990). There have been few accurate total population counts of pronghorn on Sheldon Refuge or adjacent lands; generally efforts have been directed toward herd composition rather than population census. For all survey efforts (composition and census), discrepancies in location and distribution of the population during surveys, differences in the timing and intensity of effort, poor and varied techniques, and lack of available resources have contributed to the complexity of this issue (USFWS 2001b).

Pronghorn were nearly extirpated from North America in the late 1800s by sport and commercial hunting. Following the enactment of protective laws, pronghorn subsequently increased by >3,200% during the twentieth century; they have been second only to deer species in abundance and harvest in the United States (Yoakum et al. 1996). Pronghorn populations have undergone large fluctuations since Sheldon Refuge was established. Three population trends are evident on the Sheldon and Hart Mountain refuges since the 1930s. First, summer numbers gradually declined from a peak in the late 1930s to a low in the mid-1950s. The population then increased in the late 1950s, and was apparently stable between the 1950s and 1970s. Pronghorn increased again in the 1980s (Pyle and Smith 1990). There were recent concerns in the mid- to late 1990s that the population on Hart

Mountain Refuge was at risk of decline (USFWS 2001b). Early data from studies initiated during that period suggested that predators were responsible for the majority of pronghorn fawn mortality and that predator control was necessary for the recovery of the declining population (USFWS 2001b). Ultimately, predator control efforts were postponed indefinitely in part due to an unexpected improvement in fawn survival, and both the Hart Mountain and Sheldon pronghorn populations have since substantially increased (Collins 2008a). This indicates that predation was not the primary limiting factor. Indeed, additional data has since demonstrated that both the fawn's date of birth and previous summer's precipitation are highly important factors in fawn survival (Whittaker 2008). There was no harvest season for pronghorn within Sheldon Refuge between 1936 and 1967. Conservative harvest regulations were implemented in 1968, with an emphasis on quality hunting experiences (Pyle and Smith 1990).

For studies of pronghorn habitat requirements, diet, intra-species interactions, and population dynamics within Sheldon Refuge see Deming (1954), Meeker (1979), McNay (1980), and Maher (1991). Low sagebrush habitats on Sheldon Refuge in particular are important for pronghorn, especially for wintering and fawning. Sagebrush is also an important forage source year-round, with forbs contributing heavily to the diet during the summer. Winter weather severity and spring/summer precipitation strongly influence pronghorn population numbers, trends, production, recruitment, distribution, and seasonal movements (USFWS 2001b).

Mule deer

Mule deer populations (habitat distribution shown in Figure 4.4) have experienced wide fluctuations over the past 60 years due to past land management practices. The current decline of populations throughout the western United States most likely is the result of habitats that have reached optimum levels during and following a period of extreme disturbance. It is unlikely these lands will again support such high historically observed numbers of mule deer (Gruell 1986).

Studies have confirmed that mule deer diets on Sheldon Refuge are dominated by bitterbrush and mountain mahogany (Woodis 1989). Important mule deer fawning habitats on Sheldon Refuge also include mountain big sagebrush and mountain mahogany sites, and the Virgin Valley is important for spring foraging (Burkhardt et al. 1982). Data also indicate that some mule deer summering on Sheldon Refuge migrate off-refuge during the winter (Burkhardt et al. 1982; Sheldon Refuge files). There were no open seasons for deer harvest between 1936 and 1951. By the mid-1950s, mule deer ranges on Sheldon Refuge were noted as being severely overgrazed and attempts were made to reduce the wintering mule deer population by as much as 30% (USFWS 1956). However, in the early 1960s, it was noted that liberal harvest regulations, including either-sex and extended seasons, were potentially impacting Sheldon Refuge's mule deer population outside of the closed areas (USFWS 1962). Currently mule deer hunting is managed to limit take and maximize quality hunting experiences.

Pygmy rabbit

Pygmy rabbits (habitat distribution shown in Figure 4.3) are a sagebrush habitat specialist of heightened conservation concern for which data on distribution, movement, and space use are limited (USFWS 2003). Following declines in Oregon and Washington and a lack of solid information about its status elsewhere, the species was designated as a Federal species of special concern. In 2010, the Service determined that there has been some loss and degradation of pygmy rabbit habitat

range-wide, but not to the magnitude that constitutes a significant threat to the species and that protection under the Endangered Species Act is not warranted.

While the population status of pygmy rabbits on Sheldon Refuge is largely unknown, recent investigations found that pygmy rabbits were still present throughout all of their historical range in Nevada (Larrucea and Brussard 2008). Pygmy rabbits are uniquely dependent on big sagebrush for cover and food, occupying some of the remaining sagebrush steppe in the Great Basin where sagebrush is relatively tall and dense and soils are deep. Dense sagebrush provides thermal cover and protection from predators (see Siegel-Thines et al. 2004). In addition to providing cover, sagebrush dominates the diet of pygmy rabbits throughout the year, with substantial use of grasses and forbs when seasonally available (see summary by Sanchez and Rachlow 2008). There are indications that pygmy rabbits use larger home ranges than expected for their body size, and that their range is influenced by gender, season, and dispersion of resources.

Other mammals

Additional sagebrush-obligate or shrubland mammal species on Sheldon Refuge include kit fox (*Vulpes macrotis*), sagebrush vole (*Lagurus curtatus*), and Great Basin pocket mouse (*Perognathus parvus*). Other mammal species that utilize shrubland habitats on Sheldon Refuge include bobcat, coyote, mountain lion, desert wood rat (*Neotoma lepida*), black-tailed jack rabbit (*Lepus californicus*), Nuttall's (mountain) cottontail (*Sylvilagus nuttallii*), dark kangaroo mouse (*Microdipodops megacephalus*), northern grasshopper mouse (*Onychomys leucogaster*), and Preble's shrew (*Sorex preblei*). Many of the inhabitants of salt-desert scrub, in particular, require burrows for nesting, hunting, predator avoidance, and thermoregulation. Of the listed species, Preble's shrew, sagebrush vole, kit fox, pygmy rabbit, and mule deer are listed as Nevada Species of Conservation Priority (Wildlife Action Plan Team 2006).

Reptiles and amphibians

The main sagebrush-obligate reptile species that occurs on Sheldon Refuge is the sagebrush lizard. Other species found in shrub uplands include collared lizard (*Crotaphytus collaris*), desert horned lizard (*Phrynosoma platyrhinos*), pygmy short-horned lizard (*Phrynosoma douglasii*), western whiptail (*Cnemidophorus tigris*), and striped whipsnake (*Masticophis taeniatus*). The desert horned lizard and pygmy short-horned lizard are listed as Nevada Species of Conservation Priority (Wildlife Action Plan Team 2006).

Amphibians include the Great Basin spadefoot toad (*Scaphiopus intermontanus*). This species is unique in that it occupies arid regions of sagebrush flats and shrublands, breeding in temporary or permanent water bodies. While little is known of their movement capabilities, it is suspected they may move several hundred feet between breeding sites and terrestrial habitats (Hammerson 2005).

4.2.2.2 Threats

Across the Great Basin, human-caused disturbance and habitat fragmentation associated with livestock grazing, fencing, agriculture, mining, urban development, and recreational access are all considered threats. In addition, encroachment of western juniper, expanding invasive plant species, changes in the natural fire regime, disease, and grazing from feral horses and burros are also threats to these habitat types and associated fish and wildlife within Sheldon Refuge.

Shrubs and trees increased with the increasing length of fire-return intervals after the 1870s, and currently a dense shrub or tree layer dominates much of the mountain big sagebrush–bunchgrass communities in much of the Great Basin. Burkhardt and Tisdale (1976) concluded that fire-frequency intervals of 30 to 40 years would be adequate to keep western juniper from invading many sagebrush-grassland communities. As communities cross the threshold and juniper begins to dominate a site, the rapid decline of understory fine and woody fuels greatly reduces the potential for fire to occur (Miller et al. 2001). However, the decline of intact Wyoming big sagebrush–bunchgrass communities in the larger region has generated debate regarding the value and risks associated with using prescribed fire in an attempt to mimic historical fire regimes; in particular, the potential for prescribed fire to promote exotic annual grass invasion. Sites that have transitioned from shrub-steppe to woodland due to encroachment of western juniper may now only burn under severe weather conditions that create crown fires in tree-dominated communities (Knick et al. 2005).

Human disturbance and habitat fragmentation

Anthropogenic influences in shrub-steppe ecosystems have changed the landscape of the Intermountain West (see Section 4.2.1). This includes habitat fragmentation associated with livestock grazing, fencing, agriculture, mining, urban development, and recreational access.

4.2.3 Semi-desert Grasslands and Steppes

4.2.3.1 Description and Location

These habitat types include semi-desert steppes and grasslands characterized by sparse to moderately vegetated mosaic of shrubs and perennial grasses (Photo 4.3). The herbaceous layer is dominated by drought-resistant perennial bunchgrasses including bluebunch wheatgrass, Thurber’s needlegrass, Sandberg’s bluegrass, Great Basin wildrye, needle-and-thread, and Indian ricegrass. Shrubs include greasewood, spiny hopsage, saltbrush (*Atriplex* spp.), sagebrush, bitterbrush, and rabbitbrush. Nomenclature follows that described in LANDFIRE (2007) and the Southwest Regional Gap Analysis Project (NatureServe 2004).



Photo 4.3 Typical semi-desert grassland habitat within Sheldon Refuge.

4.2.3.2 Condition and Trend

The composition and structure of the semi-arid or desert grasslands of western North America have changed dramatically over the past 150 years. Native brushy or woody species in these communities have increased in density and cover due to changes in local conditions (Van Auken 2000). Causes for shrub or woody plant encroachment in semi-arid grasslands have been much debated. Most often cited as reasons are climate change, chronic high levels of grazing, changes in fire frequency, changes in grass competitive ability, spread of seed by livestock, small mammal populations, elevated levels of carbon dioxide, and combinations of these factors (see Van Auken 2000). Chronic high levels of grazing associated with the introduction of cattle (and likely feral horses and burros) appear to be a primary factor in the conversion of semi-arid grasslands into shrublands or woodlands. However, the mechanisms are still not well understood (Van Auken 2000). At the same time, fire frequency and fire size in these semi-arid grasslands have decreased, resulting in larger and denser stands of woody plants and less grass. There is historical evidence of fires in these systems from the earliest travelers and European settlers, although some argue that there was not enough fuel in these grasslands to carry an extensive fire; today natural fires are rare (see Van Auken 2000).

4.2.3.3 Associated Wildlife

Birds

Semi-desert steppes and grasslands support several breeding bird species including Greater sage-grouse, horned lark, mountain bluebird (*Sialia currucoides*), savannah sparrow (*Paserculus sandwichensis*), vesper sparrow, and western meadowlark. Grasslands also provide foraging habitat for raptors including American kestrel (*Falco sparverius*), ferruginous hawk, golden eagle, long-eared owl, short-eared owl (*Asio flammeus*), northern harrier (*Circus cyaneus*), northern shrike (*Lanius excubitor*), red-tailed hawk, and rough-legged hawk (*Buteo lagopus*). The Greater sage-grouse, ferruginous hawk, short-eared owl, and western burrowing owl (*Speotyto cunicularia*) are listed as Nevada Species of Conservation Priority (Wildlife Action Plan Team 2006).

Western burrowing owl

Populations of burrowing owls have declined in many portions of their range. The owls are listed as endangered in Canada, a species of National Conservation Concern in the United States, and are listed, or being considered for listing, in many western states (Conway et al. 2008; Klute et al. 2003). The status of the population on Sheldon Refuge is largely unknown. For details of burrowing owl ecology, see Klute et al. (2003).

Mammals

Semi-desert steppes and grasslands on Sheldon Refuge provide habitat for pronghorn, mule deer, kit fox, coyote, bobcat, mountain lion, yellow-bellied marmot (*Marmota flaviventris*), American badger (*Taxidea taxus*), black-tailed jackrabbit, white-tailed jackrabbit (*Lepus townsendii*), Belding's ground squirrel (*Spermophilus beldingi*), Ord's kangaroo rat (*Dipodomys ordii*), and northern grasshopper mouse. Species included as Nevada Species of Conservation Priority are mule deer and kit fox (Wildlife Action Plan Team 2006).

Reptiles and amphibians

Reptiles documented in these habitats on Sheldon Refuge include desert horned lizard, long-nosed leopard lizard (*Gambelia wislizenii*), pygmy short-horned lizard, rubber boa (*Charina bottae*), western whiptail, striped whipsnake, and western rattlesnake (*Crotalus viridis*). The desert horned lizard, pygmy short-horned lizard, and long-nosed leopard lizard are listed as Nevada Species of Conservation Priority (Wildlife Action Plan Team 2006). Amphibians include the Great Basin spadefoot toad, although the distribution of this species is limited by available ponds for breeding.

4.2.3.4 Threats

In addition to feral horses and burros (see Section 4.1.1), human disturbances associated with recreation use and habitat fragmentation from vehicle routes and utility rights-of-way (see Section 4.1.5) are considered threats to these habitat types and associated wildlife within Sheldon Refuge.

4.2.4 Emergent Marshes, Wet Meadows, Streams, Reservoirs, Springs, Springbrooks, and Ephemeral Wetlands

4.2.4.1 Description and Location

Riparian habitats in western rangelands have exceedingly high values for human society, fish, and wildlife. Their resource values far exceed the approximate 0.1% of the land area they cover (Ohmart 1996). These areas serve to trap and stabilize eroded sediments, detoxify compounds, act as phosphorus sinks for soil enrichment, and serve as denitrification areas to provide high water quality (Ohmart 1996). Riparian areas are also the most ecologically productive and diverse of all terrestrial habitats. This results from a variety of physical environments arising from moisture gradients, margins of often highly contrasting vegetation components, and a general mosaic of habitats created by dynamic stream changes (Clary and Medin 1999). Riparian habitats are also particularly important in the arid refuge environment where the presence of water and relatively cool, often shaded conditions provide an ecological importance and diversity far beyond their extent; a large portion of both the flora and fauna in riparian zones exists nowhere else (Clary and Medin 1999; Ohmart 1996). Although many desert aquatic species are adapted to life in ephemeral, saline, or geothermal habitats, prolonged disruption of aquatic environments has resulted in the loss of biodiversity in the Great Basin (Herbst 1996).

On Sheldon Refuge, water is scarce during the summer months, and the most consistent water sources are natural springs and associated springbrooks, the majority of which are located between 5,700 and 6,700 feet in elevation. See Section 3.3 for a more detailed description water sources and hydrology within Sheldon Refuge.

There are four major types of aquatic and riparian habitats on Sheldon Refuge: 1) ephemeral wetlands; 2) emergent marshes and wet meadows; 3) springs and springbrooks; and 4) streams and reservoirs. Nomenclature used generally follows that described in LANDFIRE (2007) and the Southwest Regional Gap Analysis Project (NatureServe 2004). Further detail may also be found in Rogers and Tiehm (1979).

Emergent marshes and wet meadows

These areas are generally broad flat areas that include wet meadows, ponds, fringes around lakes and along slow-flowing streams, and springbrooks (Photo 4.4). Water levels may be stable or fluctuate over a season, and these areas include seasonally flooded meadows or shallow freshwater floodplains. There is generally a diverse array of native wetland plants including emergent plants, sedges, and moist-soil plants. Common vegetation include bulrush (*Scirpus* sp., *Schoenoplectus* spp.), cattail, rushes, sedges, pondweed, pond lily (*Nuphar* spp.), and canarygrass (*Phalaris* spp.). Shrub species, where present, include willow, aspen, and chokecherry (*Prunus* spp.).



Photo 4.4 Typical wet meadow habitat within Sheldon Refuge.

Streams and reservoirs

Stream habitats have water temperatures generally <75°F, and include flowing water with well-vegetated cover, stable banks free from barriers and diversions, stream velocity breaks, and in relatively silt free, rocky riffle-run areas (Photo 4.5). Substrates range from soft bottom sediments to rocky riffle-run areas. Vegetation found along the reservoirs is generally characterized by species that are tolerant to fluctuations in water levels. Common species found on or near the shores include wedgeleaf dock (*Rumex triangulivalvis*), povertyweed (*Iva axillaries*), spikesedge (*Eleocharis* spp.), and cattail (*Typha latifolia*).

Springs and springbrooks

Ephemeral or perennial freshwater springs and associated springbrooks have a range of water temperatures (<78°F to >86°F). Substrates range from boulders and gravel to fines and vegetation and there is generally low to no turbidity. The vegetation found at these sites is very similar to that of riparian communities described earlier. However, unique and rare vegetation communities can be found at some of the thermal springs and may include desert centaury (*Centaureum exaltatum*), alkali pepperweed (*Lepidium dictyotum*), and boraxweed (*Nitrophila occidentalis*).

Ephemeral wetlands

Ephemeral wetlands include shallow swales with basin topography; these barren and sparsely vegetated areas include playas, salt flats, and mudflats (Photo 4.6). These systems hydrate via overland flow or groundwater discharge. The soils are lacustrine or palustrine and alkaline to hypersaline. Herbaceous species include fourwing saltbrush, spiny hopsage, and Great Basin wildrye.

Ephemeral wetlands within Sheldon Refuge consist almost entirely of small, closed basins called *playas*, which collect precipitation and runoff from the surrounding areas. Playas are formed and maintained through a combination of dissolution of subsurface basin material and wind deflation (Gustavson et al. 1995; Osterkamp and Wood 1987; Reeves and Reeves 1996). These processes concentrate salts and clay minerals in playa soils, making them more alkaline, and reduce water infiltration. As a result, playa habitats may become flooded after even a small amount of precipitation. Playas range in size from less than an acre to tens of thousands of acres. Most playas within Sheldon Refuge are less than 50 acres in size. Because playa hydrology is determined by localized weather conditions, playas may be flooded seasonally or annually for several consecutive years, or may be dry for a number of years and flooded only rarely. Playa flooding is highly variable and may range from only a thin film of water to several inches of water. Because playas are closed basins, water remains until it evaporates or infiltrates into the soil. During flooded conditions, typically during spring, playas teem with aquatic invertebrates. These invertebrates provide important forage for migrating birds. As playas begin to dry later in the season, the moist soils support grasses, sedges, and forbs, which provide forage for pronghorn, deer, sage-grouse, and other wildlife. Little research or literature is available related to playa formation and ecology, but for the Southern High Plains region of Texas and New Mexico, Haukos and Smith (2003) stated that because scattered individual playas collectively form the basis for diversity of the region, impairment of the function of an individual playa contributes to the decline of biodiversity across a much larger area than only the impacted wetland. Therefore, successful conservation of playas and associated flora and fauna is dependent upon protection of as many playas as possible in the landscape rather than attempting to identify the best playas and concentrating efforts on a select few wetlands.



Photo 4.5 Typical stream habitat within Sheldon Refuge.



Photo 4.6 Typical playa habitat within Sheldon Refuge (Photo Gail Collins).

Playa habitats support a broad array of bird, amphibian, invertebrate, and plant species. Invertebrates and other aquatic taxa which live in playa wetlands are specially adapted to withstand prolonged dry periods and to then quickly mature and reproduce during brief periods when playas flood. and Smith (2003). Historically, plants in playas were grazed seasonally by many wildlife species, including pronghorn (*Antilocapra americana* Ord), elk (*Cervus elaphus* Linnaeus), and bison (*Bison bison* Hamilton-Smith). Any grazing by wildlife today is generally by small mammals, although pronghorn and deer (*Odocoileus* spp.) continue to forage in grassland playas.

At any point-in-time, species occurrence in playas is dependent on three factors: 1) the composition of the available seed bank (i.e., viable seed in a position within the soil capable of germinating), 2) the environmental conditions of previous years that dictated species presence and replenishment of the seed bank, and 3) the environmental conditions of the current growing season that regulates germination and seedling growth from the seed bank (Haukos and Smith 1993).

4.2.4.2 Condition and Trends

Despite removal of domestic cattle and sheep from riparian areas, grazing by feral horse and burro populations continues to impact the condition of riparian habitats on Sheldon Refuge (USFWS 2008a). Impacts include indirect effects such as reducing plant vigor or eliminating vegetation by grazing and trampling.

Erosion and high levels of turbidity are common water-related issues on Sheldon Refuge (Barnett 2002; Steblein 2007). Most springs and adjacent meadows have been trampled by previous livestock and current feral horse use, resulting in weakened vegetation, erosion, and headcutting. In particular, grazing on Sheldon Refuge has resulted in deterioration of spring-associated meadows and destruction of riparian vegetation (including willows and aspen). Recent surveys of springs on Sheldon Refuge rated approximately 43% of perennial springs as displaying moderate to severe grazing disturbance; feral horses were the most commonly documented ungulate, occurring at 71% of sites surveyed (Collins 2009). In addition, 31 springs surveyed did not meet guidelines for

riparian protection detailed by Chaney et al. (1990): undergoing moderate to severe utilization, affected by uncontrolled season-long grazing by feral horses, and stubble heights <3.19 inches.

Earlier accounts suggested that heavy grazing of Sheldon Refuge meadow habitats was the most serious management problem for Greater sage-grouse (USFWS 1971). While moderate levels of managed, seasonal grazing on Sheldon Refuge appeared to be effective in stimulating forb regrowth on meadows, weedy species were generally more prevalent at sites exposed to moderate to heavy long-term grazing (Evans 1986). Without plants to slow water movement and associated headcutting, the water table has dropped at some sites, and sagebrush, primarily on the periphery, has invaded associated riparian meadows.

Global declines in amphibian populations are perhaps one of the most enigmatic environmental problems of the late twentieth century (Daszak et al. 1999). While some declines are likely due to habitat destruction, others are not associated with obvious environmental factors. Other potential causes include the introduction of predators or competitors, increased ultraviolet irradiation, acidic precipitation, adverse weather patterns, environmental pollution, infectious disease, or a combination of factors (Daszak et al. 1999).

4.2.4.3 Associated Wildlife

Birds

Greater sage-grouse

Summer and fall habitat types utilized by sage-grouse on Sheldon Refuge include both uplands and meadow sites, including ecotones between these types (Klebenow and Burkhardt 1982). After hatching, sage-grouse broods seek out riparian meadows and other moist areas where native broadleaved flowering plants and insects are abundant. See Section 4.2.1 for more information regarding Greater sage-grouse on Sheldon Refuge. On Sheldon Refuge, it has been shown that Greater sage-grouse generally avoid meadow areas where sagebrush encroachment has occurred. (Klebenow and Burkhardt 1982).

Other birds

Aquatic and riparian habitats on Sheldon Refuge provide important habitat for a wide variety of resident and migratory birds. Nevada lies within the Pacific Flyway, the primary seasonal movement corridor for waterbirds migrating west of the Rocky Mountains (Wildlife Action Plan Team 2006). The number of waterfowl that use Sheldon Refuge is not large compared to other areas, although a substantial number use Sheldon Refuge's wetlands during fall migration. While most shorebirds using refuge wetlands are spring and fall migrants, species including American avocet, American bittern (*Botaurus lentiginosus*), killdeer (*Charadrius vociferous*), Virginia rail (*Rallus limicola*), sora rail (*Porzana carolina*), black-necked stilt, long-billed curlew, spotted sandpiper (*Actitis macularia*), willet (*Catoptrophorus semipalmatus*), Wilson's phalarope, and common snipe (*Capella galliango*) are known to nest around permanent water sources. Other common waterbird species that occur seasonally in Refuge aquatic habitats are greater sandhill crane, black-crowned night heron (*Nycticorax nycticorax*), double-crested cormorant (*Phalacrocorax auritus*), Forster's tern (*Sterna forsteri*), black tern (*Chlidonias niger*), western snowy plover, greater and lesser yellowlegs (*Tringa melanoleucus* and *T. flavipes*), sandpipers (least [*Calidris minutilla*], solitary [*T. solitaria*], and western [*C. mauri*]), and grebes (Clark's [*Aechmophorus clarkii*], eared [*Podiceps caspicus*], horned

[*P. auritus*], pied-billed [*Podilymbus podiceps*], and western [*A. occidentalis*]). These habitats also provide foraging areas for a range of seasonally resident and migrating raptors, including American kestrel, bald and golden eagles, ferruginous hawk, northern harrier, rough-legged hawk, Swainson's hawk (*Buteo swainsoni*), short-eared owl, long-eared owl, and western screech owl (*Otus asio*). Passerines also occupy these habitats and include bobolink (*Dolichonyx oryzivorus*), Brewer's blackbird (*Euphagus cyanocephalus*), red-winged blackbird (*Agelaius phoeniceus*), calliope hummingbird (*Stellula calliope*), rufous hummingbird (*Selasphorus rufus*), savannah sparrow, fox sparrow (*Passerella iliaca*), vesper sparrow, and western bluebird (*Sialia mexicana*). Mountain quail (*Oreortyx pictus*) are native to Sheldon Refuge, and although this species has been reported only rarely since the 1960s, it may be occasionally observed within riparian habitats.

Several species of waterfowl also nest on Sheldon Refuge including Canada goose (*Branta canadensis*), canvasback (*Aythya valisineria*), gadwall (*Anas strepera*), mallard (*Anas platyrhynchos*), northern pintail (*Anas acuta*), northern shoveler (*Anas clypeata*), redhead (*Aythya americana*), ruddy duck (*Oxyura jamaicensis*), blue-winged teal (*Anas discors*), green-winged teal (*Anas carolinensis*), and cinnamon teal (*Anas cyanoptera*). Limited waterfowl hunting opportunities became available on Sheldon Refuge beginning in 1999, the majority of which occur at the IXL Ranch wetlands, Alkali Reservoir, and Perry Springs (USFWS 1998b). Of the above species, those that are listed as Nevada Species of Conservation Priority include northern pintail, canvasback, cinnamon teal, American avocet, black-necked stilt, long-billed curlew, willet, greater sandhill crane, Forster's tern, black tern, western snowy plover, least sandpiper, grebes, bald eagle, ferruginous hawk, Swainson's hawk, short-eared owl, bobolink, rufous hummingbird, and mountain quail (Wildlife Action Plan Team 2006).

Mammals

Riparian habitats provide critical habitat for a variety of small mammals, including Preble's shrew, Merriam's shrew (*Sorex merriami*), vagrant shrew (*S. vagrans*), water shrew (*S. palustris*), montane vole (*Microtus montanus*), Belding's ground squirrel, and white-tailed antelope ground squirrel (*Ammospermophilus leucurus*). In addition, these habitats provide important foraging areas for California bighorn sheep, mule deer, porcupine, striped skunk (*Mephitis mephitis*), hoary bat (*Lasiurus cinereus*), spotted bat (*Euderma maculatum*), and little brown myotis (*Myotis lucifugus*). Reported occurrences of river otter (*Lontra canadensis*) and muskrat (*Ondatra zibethicus*) have been rare. Seasonally wet areas, particularly associated with playa lakes, are a very important component in pronghorn summer and fall range. Of the above species, those that have been listed as Nevada Species of Conservation Priority include Preble's shrew, Merriam's shrew, vagrant shrew, water shrew, river otter, mule deer, California bighorn sheep, hoary bat, spotted bat, and little brown myotis (Wildlife Action Plan Team 2006).

Beavers

Beaver were released into Virgin Valley in the late 1960s by a local rancher (USFWS 1971); it is unknown if they historically occurred on Sheldon Refuge. By the end of the nineteenth century, beaver populations in North America had been rapidly depleted by overharvesting and removed from many riparian systems (see Svejcar 1997). If they were present on Sheldon Refuge prior to the decline throughout their range, the influence of beavers on the structure and functioning of riparian zones may have been substantial, at both the local and landscape scale.

Fish

Beginning in the early twentieth century, aggressive introduction programs established non-native trout species, including brook (*Salvelinus fontinalis*), brown (*Salmo trutta*), and rainbow trout, in many streams and reservoirs throughout Sheldon Refuge; the majority of those waters still maintain recreational fisheries to this day. Most recent sport-fish management efforts have focused on the conservation and expansion of remaining populations of endemic salmonids such as Lahontan cutthroat trout, while maintaining sport-fishing opportunities through the stocking of non-native trout species in appropriate locations including Big Spring Reservoir.

Lahontan cutthroat trout

Lahontan cutthroat trout were historically native to the major lakes and rivers of the Lahontan Basin of Nevada and California; habitat alteration preceded the listing of this subspecies first in 1973. Because of reduced numbers of this subspecies, individuals have been stocked in Sheldon Refuge reservoirs since 1947 to provide a source for propagation and stocking into other waters (Williams et al. 1980). Catnip Reservoir continues to provide habitat for the federally listed Lahontan cutthroat trout. These trout are managed consistently with a special rule under Section 4(d) of the Endangered Species Act, which authorizes the taking of these trout in accordance with state law. This enables the public to harvest trout from Catnip Reservoir under a state fishing license and researchers to collect trout under a state scientific collection permit. NDOW conducted spawning operation and egg takes at Catnip Reservoir to produce either pure Lahontan cutthroat trout or a hybrid cross with rainbow trout from Big Spring Reservoir for sport-fish management throughout Nevada. Spawning operations and egg takes continued until 2002, when the water level at Big Spring Reservoir declined and rainbow trout eggs were no longer available at Big Spring Reservoir. Since 1959, 6.6 million cutthroat eggs have been taken at Catnip Reservoir (>1.0 million eggs between 1990 and 2001).

Prior to the allowance of sport fishing at Catnip Reservoir in 1998, the Lahontan cutthroat trout population was managed solely as a brood stock source for egg production. The spawning process is usually stressful for the fish and mortality can be high. Therefore, stocking rates were adjusted high to ensure the annual spawning run was robust. Additionally, stocking rates varied because it was uncertain how many Lahontan cutthroat trout Catnip Reservoir could support. Over the years, by comparing relative body condition, biologists were able to determine that $\pm 3,000$ fish stocked per year produced the best results.

Currently, it is unknown if Catnip Creek has enough spawning habitat to support a viable population of Lahontan cutthroat trout, regardless of sport-harvest levels. NDOW has documented Lahontan cutthroat trout successfully spawning in the Catnip Creek, but survival rates of the juvenile trout and their contribution to the lake's fishery is unknown. In 2011, NDOW plans to initiate a more comprehensive research project to determine the amount of contribution these naturally produced fish have on the fishery and if the fishery could sustain itself without hatchery augmentation. This project will likely take several years to accumulate enough data to make a determination.

Big Spring Reservoir has been periodically stocked with non-native rainbow trout, but due to dry weather conditions and a lack of water, this reservoir has not supported a fishery for several years. Because Big Spring Reservoir is an artificial impoundment, there is no potential spawning habitat, and the fishery, even with water and under optimal conditions, does not provide any spawning habitat. Therefore, it is impossible for this fishery to sustain itself in the absence of hatchery augmentation.

Alvord cutthroat trout

This undescribed subspecies of cutthroat trout is presumed extinct in Oregon and Nevada as a consequence of hybridization with introduced rainbow trout. Rainbow trout were first introduced into Virgin Creek in 1934 (Williams et al. 1980), and any remaining cutthroat trout descendants are likely rainbow trout/Alvord cutthroat trout (*Salmo gairdneri* x *Oncorhynchus clarki*) hybrids (Bartley and Gall 1991).

Chubs

Springs, springbrooks, and streams provide habitat for Alvord and Sheldon tui chubs. The Alvord chub is indigenous to the Alvord Basin of southeastern Oregon and northwestern Nevada. However, this species is limited in its distribution by interspecies competition, and the introduction of guppies has eliminated Alvord chubs from parts of Sheldon Refuge including the Dufurrena and Virgin Valley areas. The Sheldon tui chub is indigenous to Guano Basin of southern Oregon and northern Nevada (Williams and Bond 1981; Williams et al. 1980). The restricted range of this species resulted in its listing at one time as a species of special concern by the American Fisheries Society (Deacon et al. 1979).

Reptiles and amphibians

Species known to occur in suitable riparian and aquatic habitats include Western terrestrial garter snake (*Thamnophis elegans*), Great Basin spadefoot toad, and Pacific treefrog (*Hyla regilla*). The distribution of desert amphibians in the arid environment of Sheldon Refuge is sporadic in association with the distribution of water resources. Isolation of species and subpopulations has resulted in a high level of endemism which makes Nevada's (and the Sheldon Refuge's) populations particularly susceptible to localized habitat alterations, short-term climatic conditions (e.g., drought), and ecological changes (Wildlife Action Plan Team 2006).

Invertebrates

Sheldon Refuge contains a rich diversity of aquatic habitat types and inhabitant invertebrate fauna. Isolated desert springs and stream drainages, geothermal spring systems, and ephemeral playa lakes on Sheldon Refuge have been documented to contain over 200 aquatic invertebrate species, including several undescribed new species, rare and separate populations, and organisms specifically adapted to life in severe and transient desert environments (Herbst 1996).

There are 74 gastropods listed as Nevada Species of Conservation Priority (Wildlife Action Plan Team 2006), the vast majority of which are springsnails (*Pyrgulopsis* spp.). This genus has been documented on Sheldon Refuge although species have not been identified (Herbst 1996). Most springsnail populations are highly isolated because springs and seeps are widely dispersed and disconnected. Their aquatic habitats are rare and sensitive to both drought and water development, and populations are likely declining almost faster than we can learn about them (Wildlife Action Plan Team 2006).

4.2.4.4 Threats

Feral horses and burros, sagebrush encroachment, non-native fish and wildlife, disease, and human disturbances from water developments and recreation uses have been identified as threats to these habitat types and associated fish and wildlife within Sheldon Refuge.

4.2.5 Cliffs, Canyons, Talus Slopes, and Barren Lands

4.2.5.1 Description and Location

These habitats generally include steep cliff faces, bluffs, high walls, narrow canyons, rocky ledges, crevices, and rock outcrops of various igneous, sedimentary, and metamorphic bedrock types (Photo 4.7). They also include areas of unstable scree, desert pavement, scarps, talus slopes, slides, dunes, mines, and gravel pits. These habitats are generally unvegetated to sparsely vegetated with widely scattered trees and shrubs (e.g., *Juniperus* spp., *Artemesia* spp.)

One rare plant, rattlesnake stickweed, has been documented occurring at the base of steep gorge walls, in rocky areas below the walls, and occasionally along ledges in the rock walls on Sheldon Refuge. This species is considered limited in its distribution and a potential species of concern (Nachlinger and Tiehm 1996). The rattlesnake stickweed population on Sheldon Refuge was the largest documented to date and at that time represented 96% of the total known individuals (Nachlinger and Tiehm 1996).



Photo 4.7 Typical talus slope habitat within Sheldon Refuge (Photo Gail Collins).

4.2.5.2 Condition and Trends

Cliffs are unique habitats that lend topographic diversity to homogenous areas. Cliff and canyon habitats are important to wildlife and provide structure for nesting, roosting, denning, shelter from weather, protection from predators, and areas for foraging (Wildlife Action Plan Team 2006). Cliffs benefit wildlife directly by providing shelter and cover, and indirectly by providing food from

adjacent diverse plant communities (Ward and Anderson 1988). Currently, these habitats on Sheldon Refuge, outside of Virgin Valley, appear to be stable and in good condition.

4.2.5.3 Associated Wildlife

Birds

Several species of birds are dependent upon ledges, crevices, or talus slopes for nesting on Sheldon Refuge. Breeding birds include canyon wren (*Catherpes mexicanus*), rock wren (*Salpinctes obsoletus*), cliff swallow (*Petrochelidon pyrrhonota*), rough-winged swallow (*Stelgidopteryx ruficollis*), violet-green swallow (*Tachycineta thalassina*), Say's phoebe, white-throated swift, common raven (*Corvus corax*), golden eagle, and prairie falcon. Other species include black rosy finch (*Leucosticte atrata*), ferruginous hawk, and peregrine falcon (*Falco peregrinus*). Species listed as Nevada Species of Conservation Priority include peregrine falcon, ferruginous hawk, and white-throated swift (Wildlife Action Plan Team 2006).

Mammals

California bighorn sheep

California bighorn sheep (habitat distribution shown in Figure 4.5) are highly dependent upon open habitats in variable, steep, and dissected terrain for escape cover (Hansen 1982). Following their extirpation from Sheldon Refuge in the late 1920s, eight California bighorn sheep were re-introduced from Hart Mountain Refuge in 1968 and were placed into an enclosure at Hell Creek (Thomas 1978; USFWS 1971). By 1975, it was suspected that sheep were escaping the enclosure. The population was estimated to be over 40 individuals in 1981 (Hansen 1982). California bighorn are listed as a Nevada Species of Conservation Priority.

American pika

Although long rumored to be present on Sheldon Refuge, this species was first officially documented in 2009 (habitat distribution shown in Figure 4.5). As summarized by Beever et al. (2008), pikas occur in talus and talus-like habitats across western North America and feed on grasses found near talus slopes and also store vegetation in hay piles among the rocks for overwinter use. Pika may be the most montane-obligate species in the Great Basin. Studies have found a rise in the minimum elevation of pika populations since historic times related to temperature driven distribution; pikas exhibit extreme vulnerability to elevated temperatures suggesting that climate change may be factor in their ecology. Pikas in the Great Basin appear to have undergone significant losses (25% of historical sites) during the last half century (Beever et al. 2003b) and are listed a Nevada Species of Conservation Priority.

Other mammals

Other mammal species occupying these habitats include mountain lion, bobcat, porcupine, yellow-bellied marmot, bushy-tailed woodrat (*Neotoma cinerea*), desert woodrat, least chipmunk (*Tamias minimus*), little brown myotis, fringed myotis (*Myotis thysanodes*), pallid bat (*Antrozous pallidus*), spotted bat, and Townsend's big-eared bat (*Corynorhinus* spp.) Mule deer and pronghorn have also been observed utilizing these types of habitats for protection from wind and sun, and for food on south slopes free from snow (Ward and Anderson 1988). Other species listed as Nevada Species of

Conservation Priority include mule deer, little brown myotis, fringed myotis, spotted bat, and Townsend's big-eared bat.

Reptiles and amphibians

Several species of reptiles require talus slopes and rocky outcroppings, including collared lizard, side-blotched lizard (*Uta stansburiana*), western fence lizard (*Sceloporus occidentalis*), and night snake (*Hypsiglena torquata*).

4.2.5.4 Threats

In addition to threats from disease (see Section 4.1.3), and general threats from feral horses and burros, there are specific threats to American pika and California bighorn sheep, which are almost exclusively associated with cliffs, canyons, talus slopes, and barren land habitat types within Sheldon Refuge. In an evaluation of pika population extirpations (Beever et al. 2003a), it was found that many had occurred in areas open to livestock grazing, although further research was warranted. Feral horses may negatively influence pikas by competing for forage if grazing occurs in areas within 66 to 164 feet of talus. Indirect influences could also include trampling of soils or vegetation, which also occurs with horse grazing (Beever et al. 2003a). In addition, feral burros have been implicated as contributing to declines in bighorn sheep numbers; it has been recommended that burros be removed from areas where they are sympatric with bighorn sheep (Seegmiller and Ohmart 1981).

4.2.6 Deciduous Woodlands and Shrublands

4.2.6.1 Description and Location

These habitats include woodlands along riparian habitats or within snowpockets dominated by shrubs or trees including willow, aspen, currant, wild rose, snowberry, and chokecherry (Photo 4.8). Aspen stands on Sheldon Refuge are mostly associated with snowpockets. They also generally dominant along stream banks in the higher elevations of the western portion of Sheldon Refuge and can also be found in the eastern portion along perennially flowing, protected streams (aspen distribution shown in Figure 4.6). Further detail may be found in Rogers and Tiehm (1979).

4.2.6.2 Condition and Trends

Decades of livestock overuse and exclusion of fire have resulted in extensive loss of woody riparian habitats (particularly aspen stands) and ecologically degraded conditions for much of what remains in the Intermountain West (Dobkin 1994; Fleischner 1994; Heltzel and Earnst 2006; Schier 1975) and likely Sheldon Refuge as well. For example, Wall et al. (2001) reported that three-fourths of aspen communities below elevations of 7,000 feet in the Great Basin have either been replaced, are being replaced, or have establishing populations of western juniper. Fire has been reported to be an important factor in facilitating the long-term presence and health of aspen across the landscape; disease, insects, and native browsing also influence the age structure (see Wall et al. 2001). Historically, total stand replacement in aspen habitats was estimated to occur every 100 years, on average, with smaller disturbances every 16 years (Wall et al. 2001). On Sheldon Refuge, these habitats are considered in overall poor to fair condition.



Photo 4.8 Pockets of aspen and other deciduous trees and shrubs in Sheldon Refuge are most often found in areas where snow drifts during winter, along streams, and at springs as shown here (Photo Aaron Collins).

4.2.6.3 Associated Wildlife

Birds

Deciduous woodlands provide critical habitat for several species occurring on Sheldon Refuge. Known or suspected breeding birds include ash-throated flycatcher (*Myiarchus cinerascens*), dusky flycatcher (*Empidonax oberholseri*), blue-gray gnatcatcher (*Poliotile caerulea*), broad-tailed hummingbird (*Selasphorus platycercus*), calliope hummingbird, rufous hummingbird, Cassin's finch (*Carpodacus cassinii*), lazuli bunting (*Passerina amoena*), Lewis' woodpecker (*Asyndesmus lewis*), northern flicker (*Colaptes auratus*), northern oriole (*Icterus galbula*), Swainson's thrush (*Catharus ustulatus*), warbling vireo (*Vireo gilvus*), MacGillivray's warbler (*Oporornis tolmiei*), orange-crowned warbler (*Vermivora celata*), yellow warbler (*Dendroica petechia*), and tree swallow (*Iridoprocne bicolor*). Other species include willow flycatcher (*Empidonax traillii*), American goldfinch (*Carduelis tristis*), western bluebird, black-headed grosbeak (*Pheucticus melanocephalus*), cedar waxwing (*Bombycilla cedrorum*), yellow-breasted chat, downy woodpecker (*Dendrocopos pubescens*), hairy woodpecker (*D. villosus*), red-naped sapsucker (*Sphyrapicus nuchalis*), and varied thrush (*Ixoreus naevius*). Dobkin and Sauder (2004) documented for the Great Basin significantly declining population trends for five of the 12 riparian bird species considered, which includes many of those listed above. In addition, this habitat also supports populations of raptors including bald eagle, Cooper's hawk (*Accipiter cooperii*), great horned owl (*Bubo virginianus*), long-eared owl, northern saw-whet owl (*Aegolius acadicus*), northern goshawk (*Accipiter gentilis*), northern shrike, osprey (*Pandion haliaetus*), red-tailed hawk, sharp-shinned hawk (*Accipiter striatus*), Swainson's

hawk, and western screech owl. Of these species, bald eagle, northern goshawk, Swainson's hawk, rufous hummingbird, Lewis' woodpecker, willow flycatcher, and Cassin's finch are listed as Nevada Species of Conservation Priority (Wildlife Action Plan Team 2006).

Mammals

Several species of mammal occur in this habitat type, including mountain lion, bobcat, coyote, beaver, porcupine, long-tailed weasel (*Mustela frenata*), ermine (*M. ermine*), Nuttall's cottontail, yellow pine chipmunk (*Tamias amoenus*), fringed myotis, little brown myotis, western small-footed myotis (*Myotis ciliolabrum*), Preble's shrew, and vagrant shrew. In addition, mule deer utilize these habitats for resting and foraging. Of these species, mule deer, fringed myotis, little brown myotis, western small-footed myotis, Preble's shrew, and vagrant shrew are listed as Nevada Species of Conservation Priority (Wildlife Action Plan Team 2006).

Reptiles and amphibians

Deciduous woodlands provide habitat for reptile species including northern alligator lizard (*Elgaria coerulea*) and racer (*Coluber constrictor*). Amphibian species include the pacific treefrog.

4.2.6.4 Threats

In addition to feral horses and burros (see Section 4.1.1), threats to these habitat types and associated wildlife within Sheldon Refuge include changes in the natural fire regime (see Section 4.1.4), and resulting encroachment by sagebrush and western juniper (see Section 4.1.2).

4.2.7 Mountain Mahogany and Western Juniper Woodlands

4.2.7.1 Description and Location

Nomenclature follows that described in LANDFIRE (2007) and the Southwest Regional Gap Analysis Project (NatureServe 2004). Further detail may be found in Rogers and Tiehm (1979).

Western juniper woodlands

The vegetation in western juniper woodlands (habitat distribution shown in Figure 4.5) is characterized by a mature stand of western juniper. Mature stands of western juniper exhibit considerable diversity in structure and composition, varying from open-shrub tree savannas to nearly closed-canopy woodlands. However, tree canopy cover in the majority of stands is usually less than 20%. Ages are usually mixed with little to no recruitment in closed stands. Very old stands usually contain standing and downed dead trees that can persist for several hundred years, especially on dry sites and where downed trees do not come into contact with soil. A key indicator of mature western juniper woodland is the presence of old-growth trees (>130 years in age), dead snags, and recruitment of younger aged trees (Miller et al. 2005). Common understory shrubs include mountain big sagebrush, bitterbrush, and rabbitbrush (Photo 4.9). Other understory associates include Thurber's needlegrass, bluebunch wheatgrass, Sandberg's bluegrass, and prairie junegrass.



Photo 4.9 Typical western juniper habitat within Sheldon Refuge.

Mountain mahogany woodlands

Mountain mahogany woodlands (habitat distribution shown in Figure 4.7) are dominated by curl-leaf mountain mahogany (*Cercocarpus ledifolius* var. *ledifolius*) (Photo 4.10). These stands occupy areas often associated with late-enduring snowbanks and higher elevations to 8,000 feet. Mountain big sagebrush and scattered juniper may also occur. Common associates include Thurber's needlegrass, prairie junegrass, Sandberg's bluegrass, Idaho fescue, and *Lupinus* spp.



Photo 4.10 Typical mountain mahogany habitat within Sheldon Refuge.

4.2.7.2 Condition and Trends

The expansion of western juniper following European settlement is unprecedented. Numerous inventories and studies have demonstrated a rapid expansion of western juniper into adjacent sagebrush habitats since the late 1800s (Miller et al. 2008). This expansion is primarily the result of changes in the natural fire regime, which have allowed juniper to persist, and the removal of fire fuels through grazing by livestock. The distribution of old trees (>130 years old) is generally limited to rocky ridges and low sagebrush communities. Old trees are found only occasionally growing in deeper, well-drained soils such as mountain big sagebrush–grassland communities and are most often absent from aspen communities (Miller and Rose 1995). During the period of juniper expansion, younger trees have filled in between larger old trees creating much higher tree densities than historically occurred (Miller et al. 2008). On Sheldon Refuge, these habitats are overall considered in good condition.

In addition to the estimated 4,863 acres of western juniper habitat, it is estimated between 8,000 and 10,000 acres of habitat within Sheldon Refuge have been, or are in the process of being, encroached upon by western juniper. Currently Sheldon Refuge actively removes western juniper which has expanded into adjacent habitats through the use of prescribed burning and chainsaw thinning. Since 2003, Sheldon Refuge has treated an annual average of 373 acres, primarily to remove encroaching juniper. The number of acres has gradually increased over the same time period, with approximately 1,014 acres treated in 2009 (NFPORS 2009).

Mountain mahogany stands have also exhibited dramatic increases in density and distribution, which has been attributed to fire exclusion (Gruell 1995). Mountain mahogany was further proliferated by livestock grazing which diminished competing grasses. On Hart Mountain and Sheldon refuges, approximately 88% and 83% of the stands sampled, respectively, have been estimated to have been established after 1900 (Gruell 1995). Current concerns with mountain mahogany are that many stands are dominated by older trees with crowns that are practically unreachable to wildlife for browse and little recruitment of new plants. If natural fire were to re-enter these stands in their current overgrown conditions, it is likely most or all mountain mahogany would be killed by the intense heat and these areas would be lost as valuable wildlife cover, forage, and nesting habitat. Mountain mahogany does not easily resprout after burning, and it is difficult to establish from seed. Factors that may limit natural seedling establishment include the presence of mountain mahogany litter that inhibits seed germination, competition for water and soil resources, and browsing of seedlings (see summary by Ibáñez et al. 1999). On Sheldon Refuge, these habitats are considered in overall fair to good condition.

4.2.7.3 Associated Wildlife

Birds

Mature western juniper and mountain mahogany stands provide habitat for a range of breeding bird species including juniper titmouse (*Baeolophus ridgwayi*), black-throated gray warbler (*Dendroica nigrescens*), yellow-rumped warbler (*Dendroica coronata*), dusky flycatcher, gray flycatcher, fox sparrow, mountain chickadee (*Parus gambeli*), ruby-crowned kinglet (*Regulus calendula*), Townsend's solitaire (*Myaestes townsendi*), and western scrub jay (*Aphelocoma californica*). Western juniper berries (female cones) provide an important source of food for Townsend's solitaires, American robins, mountain bluebirds, cedar waxwings, Steller's jays, and scrub jays (Lederer 1977; Poddar and Lederer 1982; Solomonson and Balda 1977). Western juniper berries are

the sole winter food used by Townsend's solitaires and make most of the American robin's diet throughout the winter (Lederer 1977; Poddar and Lederer 1982). Other species include black-headed grosbeak, chipping sparrow (*Spizella passerina*), golden-crowned kinglet (*Regulus satrapa*), Hammond's flycatcher (*Empidonax hammondi*), MacGillivray's warbler, Nashville warbler (*Vermivora ruficapilla*), northern shrike, olive-sided flycatcher (*Nuttallornis borealis*), pine siskin (*Spinus spinus*), red-breasted nuthatch (*Sitta canadensis*), Townsend's warbler (*Dendroica townsendi*), western bluebird, and western tanager (*Piranga ludoviciana*). These habitats are also important as nesting and resting habitat for migrating raptors, including Cooper's hawk, ferruginous hawk, golden eagle, northern goshawk, great horned owl, northern saw-whet owl, red-tailed hawk, rough-legged hawk, and sharp-shinned hawk. Of these species, northern goshawk, ferruginous hawk, and olive-sided flycatcher are listed as Nevada Species of Conservation Priority (Wildlife Action Plan Team 2006). Old-growth stands differ structurally from post-settlement woodland, including having a greater density of cavities, which significantly influences cavity nesting species.

Mammals

These habitats on Sheldon Refuge provide important thermal cover for mule deer and pronghorn. Mountain mahogany also provides winter forage for big game (Scheldt and Tisdale 1970). Leckenby et al. (1982) concluded that dense stands of trees or shrubs over 5 feet tall provided optimal thermal cover. However, these stands provide minimal food resources. Trainer et al. (1983) reported that pronghorn rarely used western juniper woodlands during the winter or spring in eastern Oregon, preferring more open shrub-steppe communities or stands with only scattered trees. Other species occurring in these habitats include mountain lion, bobcat, porcupine, bushy-tailed woodrat, golden-mantled ground squirrel (*Spermophilus lateralis*), Great Basin pocket mouse, hoary bat, and least chipmunk. Of these species, mule deer and hoary bat are listed as Nevada Species of Conservation Priority (Wildlife Action Plan Team 2006).

Reptiles and amphibians

These stands provide habitat for reptiles including pygmy short-horned lizard and racer on Sheldon Refuge. Pygmy short-horned lizards are listed as a Nevada Species of Conservation Priority (Wildlife Action Plan Team 2006).

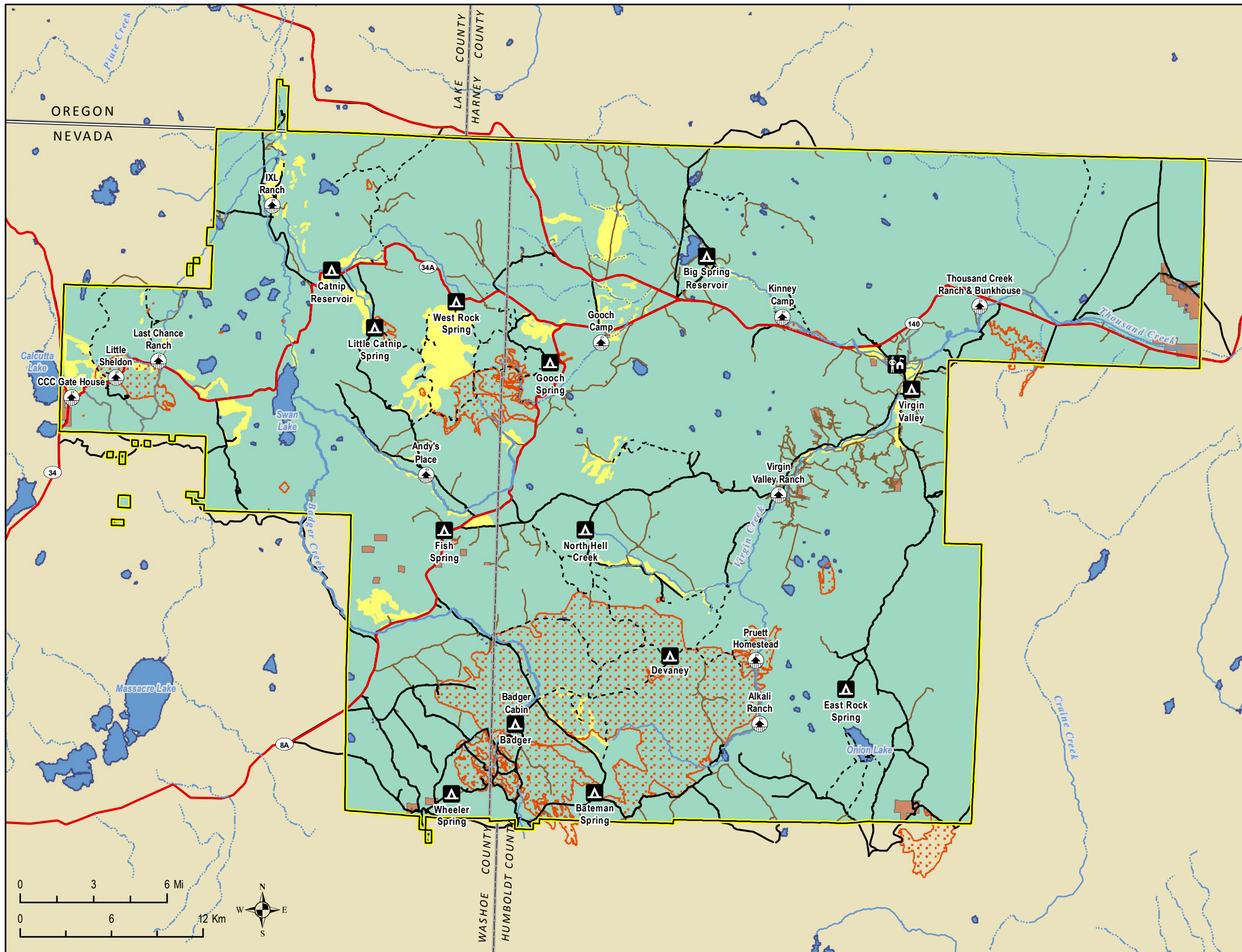
4.2.7.4 Threats

Feral horses and burros (see Section 4.1.1) and changes in the natural fire regime (see Section 4.1.4) are considered threats to these habitat types and associated wildlife within Sheldon Refuge.

Old-growth western juniper and mountain mahogany trees provide unique, and often irreplaceable biological and ecological values, such as plant and animal habitat, biodiversity and genetic pools, and long-term climatic records (see Waichler et al. 2001). However, juniper establishment declines with woodland maturity because of a decrease in seedling establishment as shrubs die out and an increase in intra-specific competition (Miller et al. 2000). On some more arid sites, juniper woodland development has also led to desertification and reduction in site productivity and understory (Miller et al. 2000).

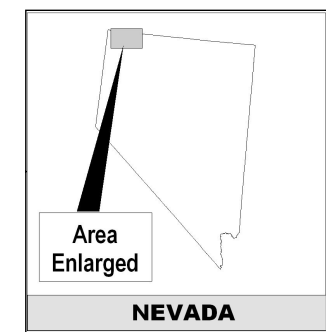
This page left blank intentionally.

Figure 4.1
Fire History and Fire Protection



LEGEND

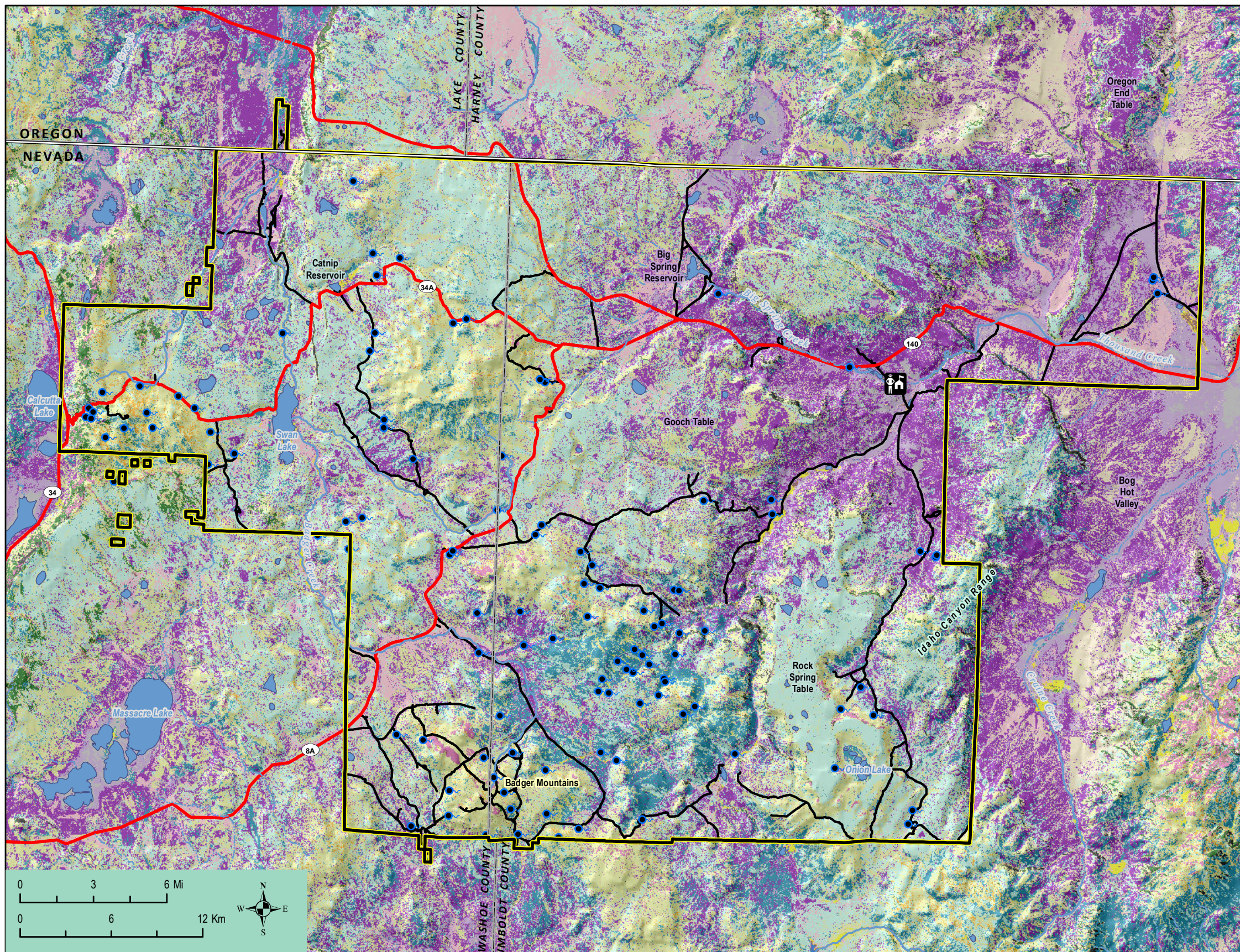
- Refuge Headquarters
- Approved Refuge Boundary
- Refuge Ownership
- Private Lands (inholdings)
- Campgrounds
- Sheldon Historic Structures
- Prescribed Fires 1991-2003
- Natural Fires 1985-2003
- County Boundary
- Service Routes
- Closed Routes
- No Vehicles
- Public Vehicle Routes
- State Line
- Highway
- Intermittent Stream
- Perennial Stream
- Lakes and Reservoirs



Produced by USFWS Region 1
Refuge Information Branch
Portland, Oregon
Map Date: 11/6/2012
File: 10-125-1.mxd

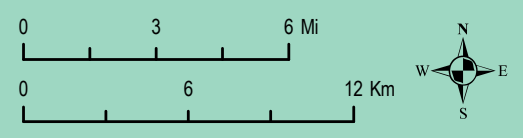
The back sides of map pages are blank to facilitate map readability.

Figure 4.2
Habitat Distribution

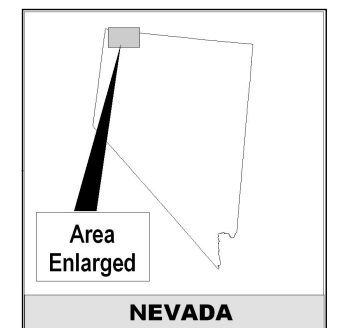


LEGEND

- Refuge Headquarters
- Approved Refuge Boundary
- Habitat Type
- Aspen
- Basin Big Sagebrush
- Canyon Vegetation
- Emergent Vegetation
- Greasewood
- Juniper
- Low Sagebrush
- Mountain Big Sagebrush
- Mountain Mahogany
- Mountain Shrub
- Perennial Grassland
- Salt Desert
- Sparse Vegetation
- Unclassified
- Water
- Wet Meadow
- Wyoming Big Sagebrush
- Seeps and Springs
- County Boundary
- State Line
- Intermittent Stream
- Perennial Stream
- Highway
- Public Vehicle Routes (clipped to Refuge)

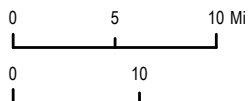
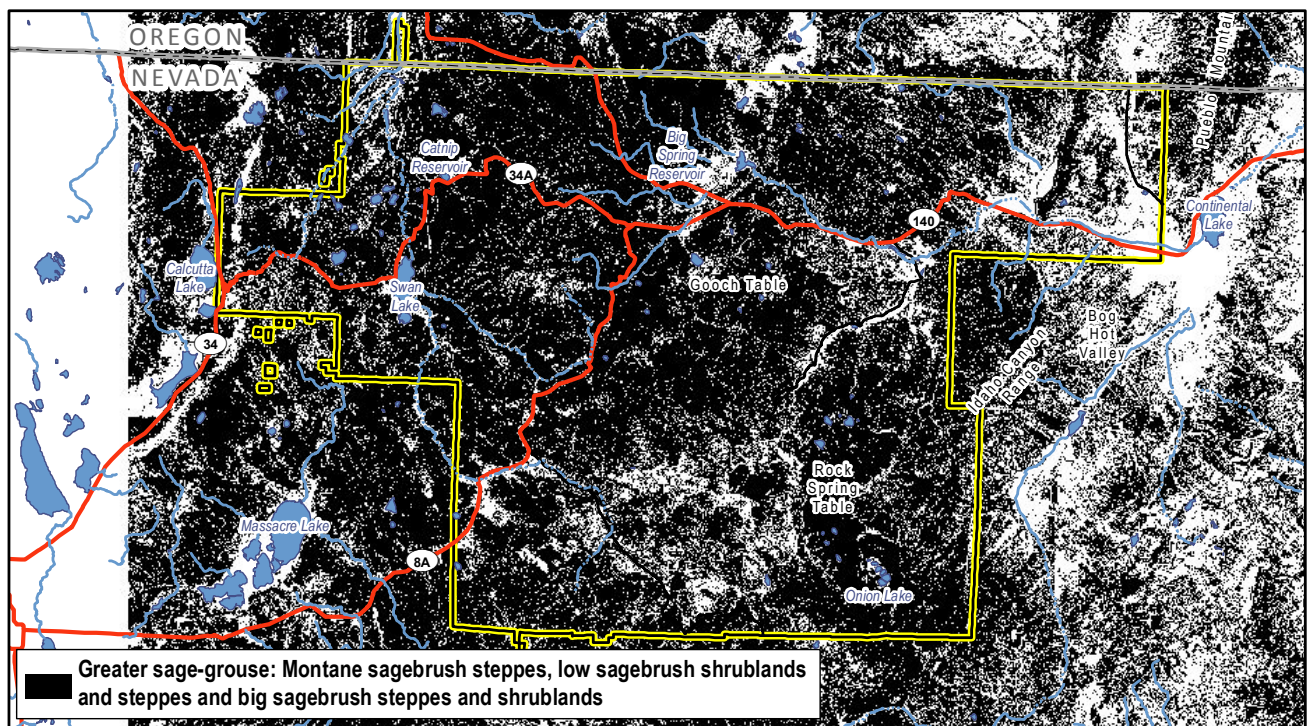
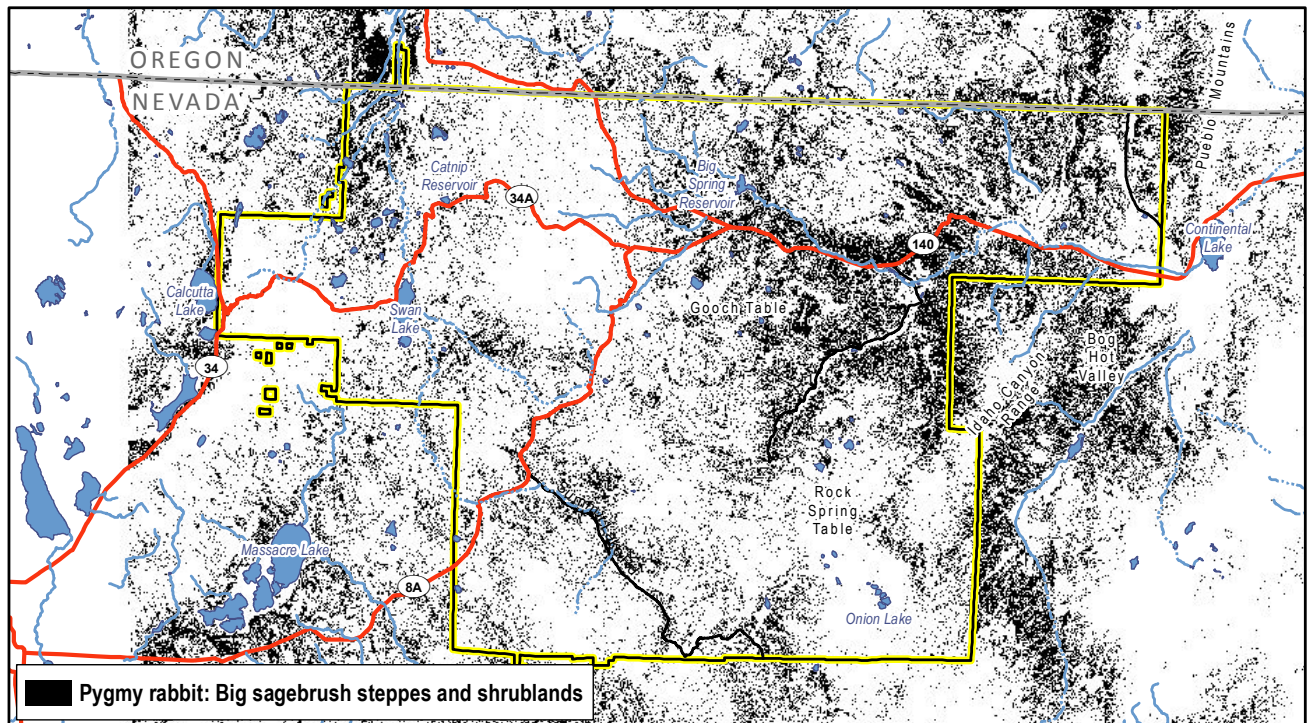


Produced by USFWS Region 1
Refuge Information Branch
Portland, Oregon
Map Date: 11/7/2012
File: 10-065-1.mxd



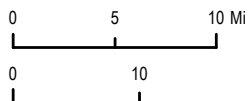
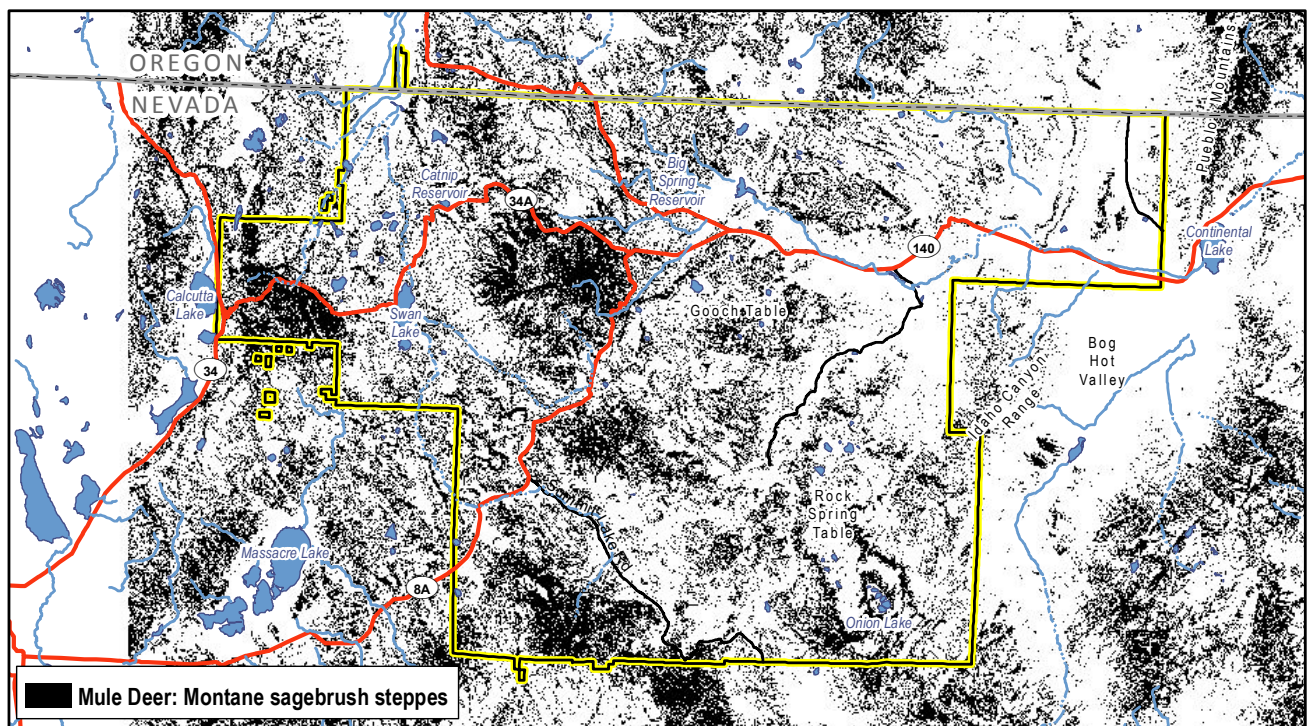
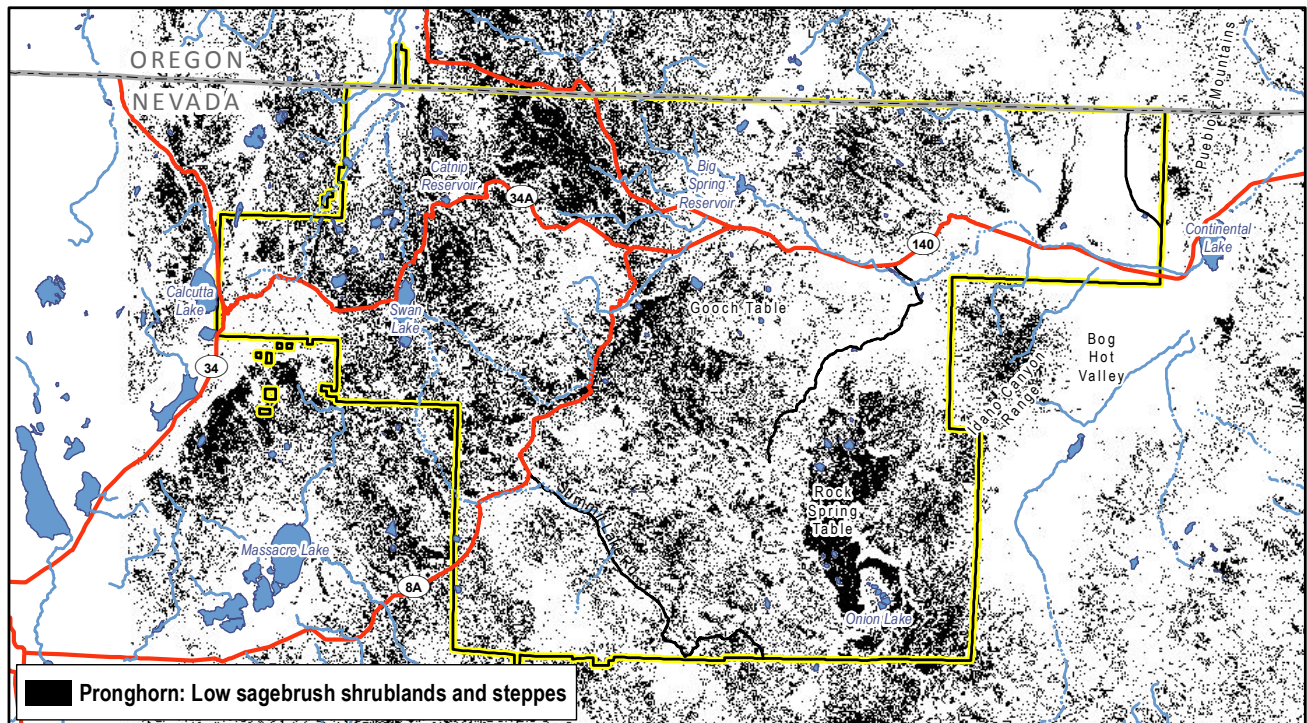
The back sides of map pages are blank to facilitate map readability.

Figure 4.3 Pygmy rabbit and Greater sage-grouse distribution based on habitat



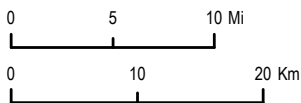
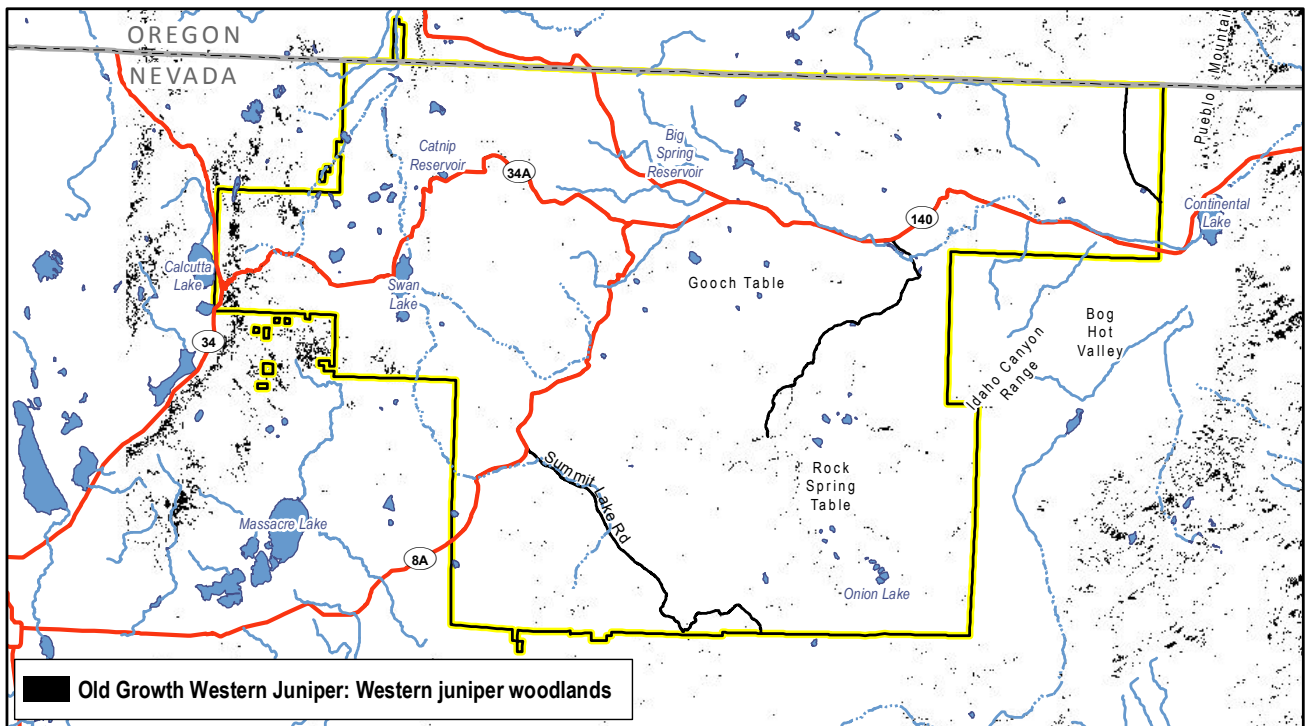
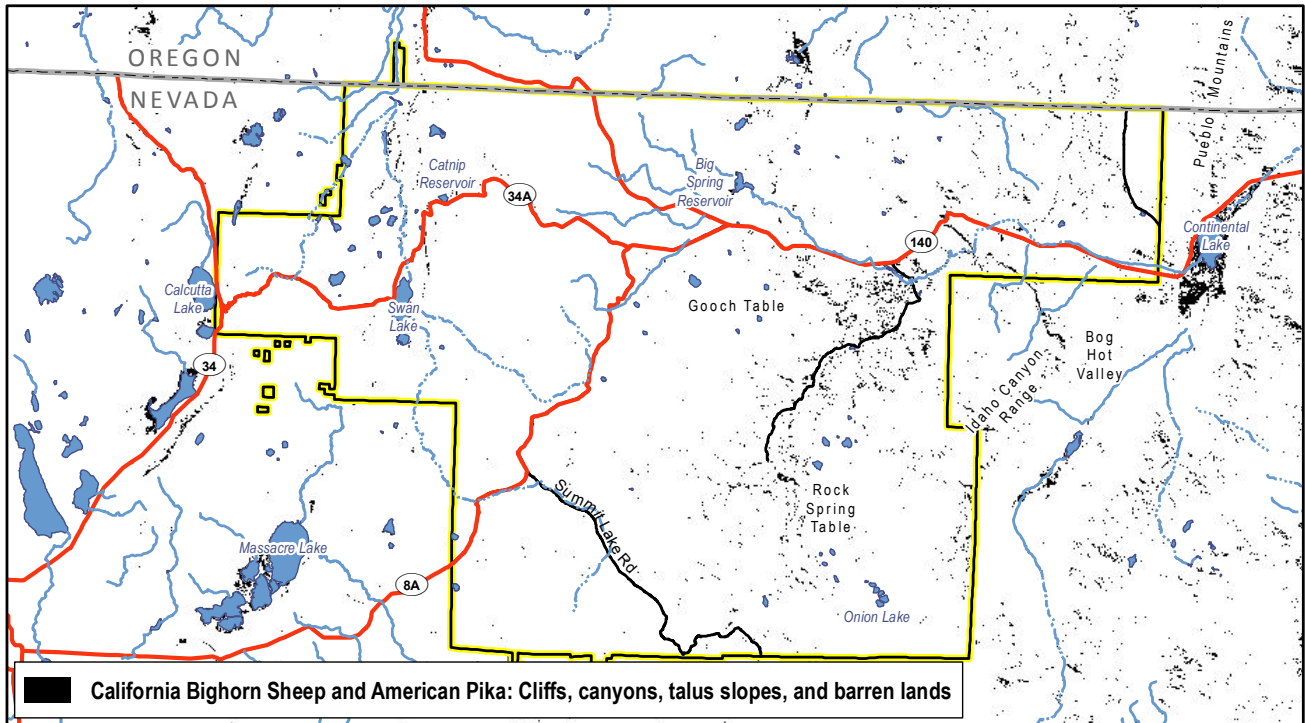
The back sides of map pages are blank to facilitate map readability.

Figure 4.4 Pronghorn and mule deer distribution based on habitat



The back sides of map pages are blank to facilitate map readability.

Figure 4.5 California bighorn sheep, American pika, and old-growth western juniper distribution based on habitat



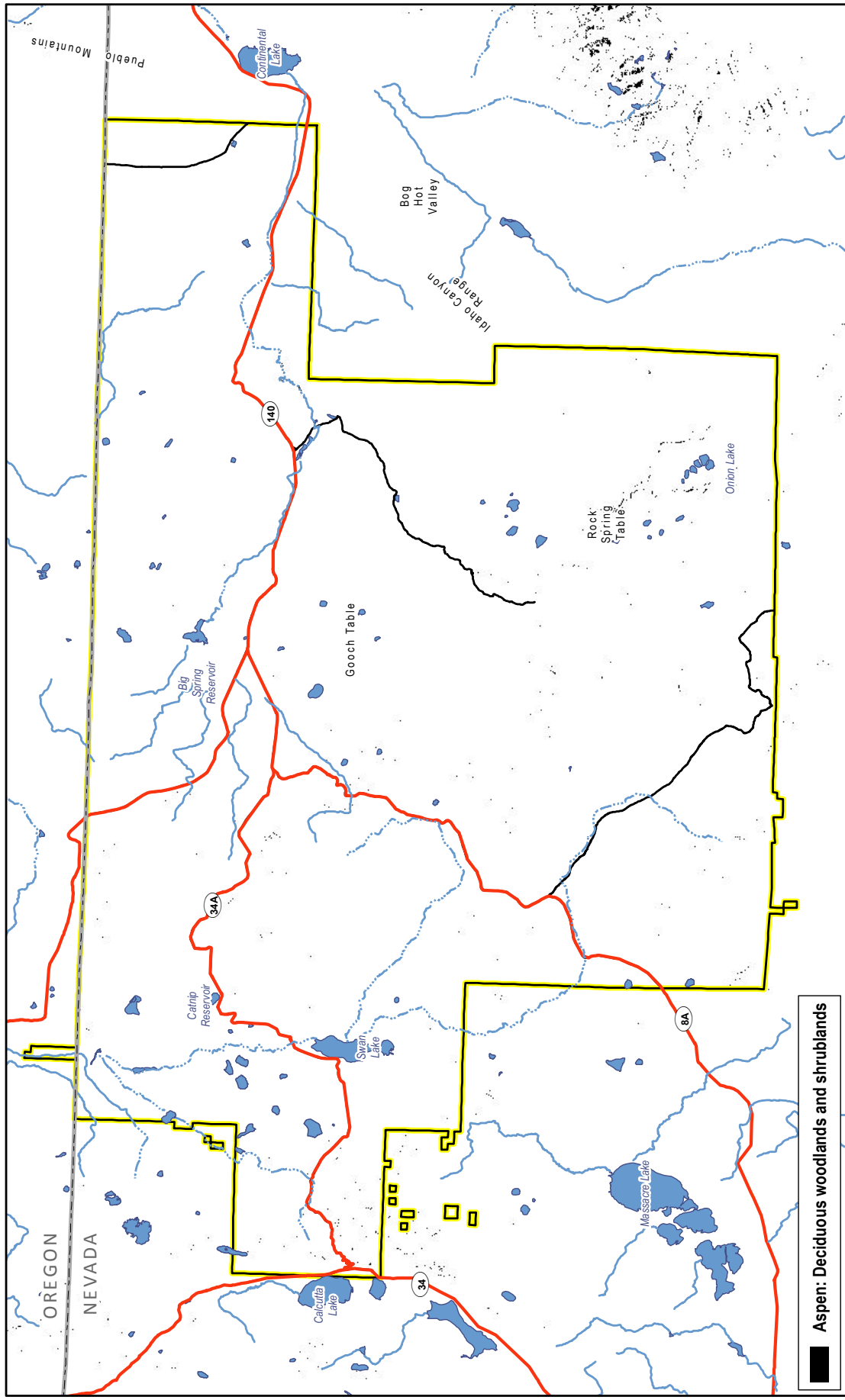
The back sides of map pages are blank to facilitate map readability.

Sheldon National Wildlife Refuge

Humboldt and Washoe Counties, Nevada and Lake County, Oregon

CCP

Figure 4.6 Aspen distribution based on habitat



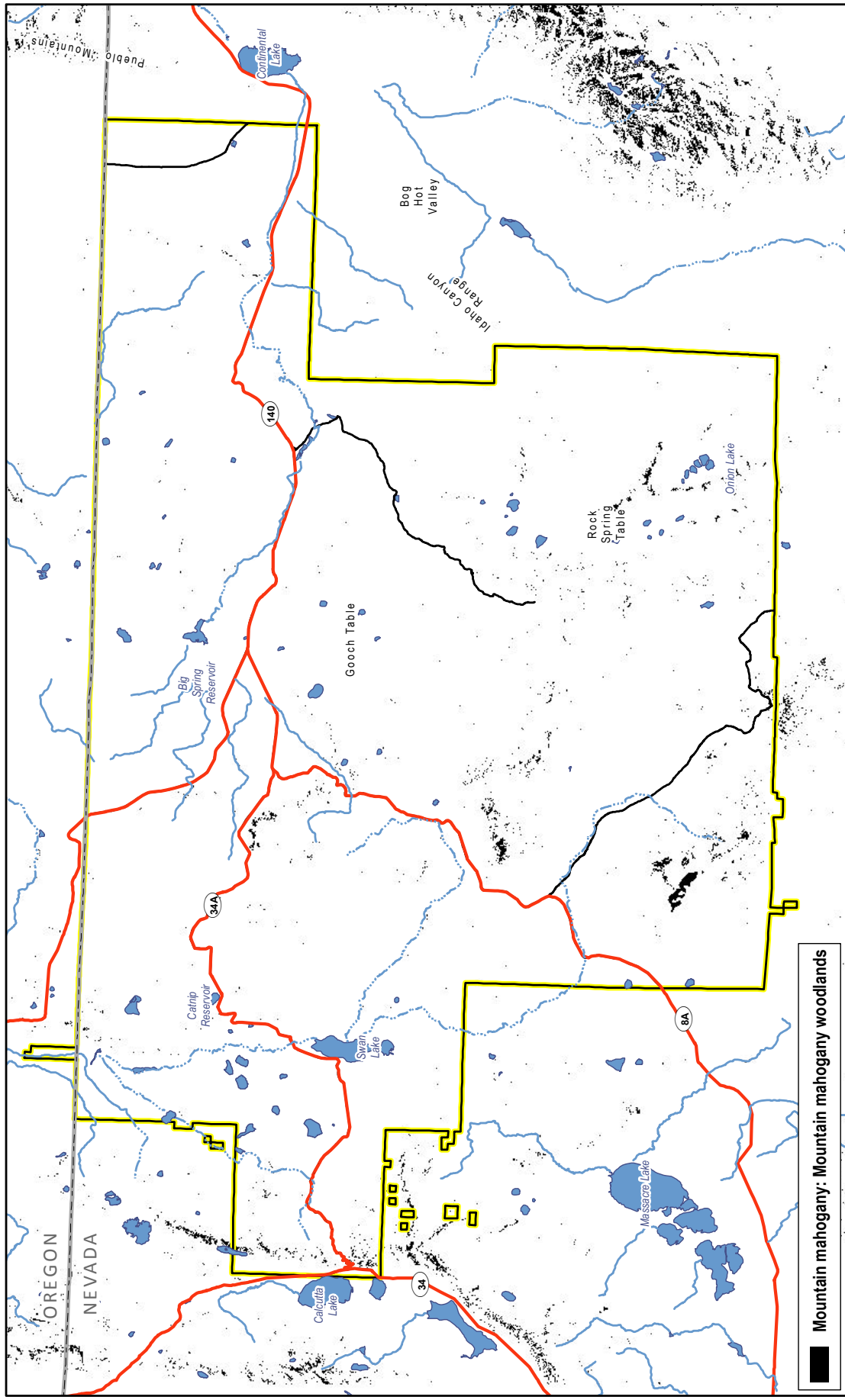
The back sides of map pages are blank to facilitate map readability.

Sheldon National Wildlife Refuge

Humboldt and Washoe Counties, Nevada and Lake County, Oregon

CCP

Figure 4.7 Mountain mahogany distribution based on habitat



The back sides of map pages are blank to facilitate map readability.

Chapter 5. Social and Economic Environment

5.1 Infrastructure and Administrative Facilities

The infrastructure and facilities required to administer Sheldon Refuge are extensive. In addition to a number of buildings, structures, fences, and signs, Sheldon Refuge maintains a system of roads that provides access to administrative facilities and to fish, wildlife, plant, and habitat management and research project sites throughout Sheldon Refuge, and secondarily serves as public use and access.

5.1.1 Administrative Buildings and Structures

There are five primary administrative sites for Sheldon Refuge (Figure 5.1). These include the Sheldon Refuge Office (Dufurrena), the Sheldon-Hart Mountain Refuge Complex Headquarters in Lakeview, Oregon, the Thousand Creek Bunkhouse, the Little Sheldon Headquarters/Work Station, and the Badger Mountain Work Cabin. With the exception of the Complex Headquarters, all of these administrative sites are located on refuge lands.

The Sheldon Refuge Office, in Virgin Valley, consists of an office/visitor contact trailer, a barn and tack shed, two maintenance shops, a horse processing facility which includes a hay shed and corrals, and housing for two full-time employees (Photo 5.1). Currently the Sheldon Refuge Manager and two maintenance staff members are stationed at the Sheldon Refuge Office.



Photo 5.1 The Sheldon Refuge Office at Dufurrena includes residences, maintenance buildings, and a small office (Photo Gail Collins).

The Sheldon-Hart Mountain Refuge Complex Headquarters consist of an office and visitor contact building, a storage shed, a vehicle storage lot, and office space at the Lakeview Interagency Fire Center. Currently the Complex Manager, Deputy Complex Manager, Supervisory Wildlife Biologist, Fire Management Officer, Assistant Fire Management Officer, Prescribed Fire Specialist, Natural Resource Planner and three administrative staff members are stationed at the Complex Headquarters.

The Thousand Creek Bunkhouse is located near Highway 140 and east of the Dufurrena Headquarters. This facility consists of two buildings, which provide seasonal quarters and office space for one Fire Station Supervisor, one Engine Crew member, Biological Technicians, and other various staff members associated with seasonal and short-term refuge research and management projects and programs.

The Little Sheldon Headquarters/Work Station located on Highway 34A near the western boundary of Sheldon Refuge consists of a bunkhouse/office building and a storage shed. These facilities provide seasonal and short-term quarters and office space in support of refuge research and management projects and programs.

The Badger Mountain Work Cabin consists of a small dual-purpose building, which serves as a bunkhouse and office space. This building is used as a field camp to support refuge research and management projects on a seasonal or short-term basis.

5.1.2 Management Infrastructure

5.1.2.1 Water Control Structures

A variety of water control structures have been constructed within Sheldon Refuge (see Figure 5.1). Most structures were constructed on private lands prior to being included in Sheldon Refuge, or were constructed to support the commercial livestock grazing operations that were permitted by Sheldon Refuge prior to 1994. A discussion of these various water control structures can be found in Chapter 3. Since commercial livestock grazing no longer occurs within Sheldon Refuge, many of these structures have not been maintained and no longer function. Other facilities function but are not currently maintained for refuge management purposes. The water control structures discussed here are those now actively maintained and managed to support administration of Sheldon Refuge.

Swan Lake Reservoir was constructed in 1929 to provide stockwater and irrigation for IXL Ranch. It is now maintained by Sheldon Refuge to provide late summer pronghorn forage. Early spring snowmelt and runoff water is stored and allowed to slowly evaporate—resulting in green palatable forage late in the year after other plants have dried. Excess water flows to the IXL wetlands. A 2002 inspection determined the condition of the Swan Lake Reservoir dam was fair (URS 2002).

The IXL wetlands are a portion of a former ranch. The historic ranch buildings are not used for administrative purposes, but the water diversion dam, canals, headgates, and ponds are maintained to provide seasonal waterfowl habitat.

NDOW maintains 18 water guzzlers for the enhancement of small-game and bighorn sheep populations within Sheldon Refuge. These facilities are authorized to support refuge wildlife management objectives. The remaining facilities and infrastructure within Sheldon Refuge were constructed and historically used to support commercial livestock grazing. This use no longer exists, and the need for these facilities and infrastructure is being evaluated as part of this CCP.

Catnip Reservoir constructed in 1910 to supply irrigation water to IXL Ranch and has a capacity of 243 acre-feet. Today this reservoir is maintained to provide habitat for Lahontan cutthroat trout and secondarily to provide recreational fishing opportunities. Current condition of the dam is considered poor due to seepage (Fox and Clayton 1988). To remain functional, the Catnip Reservoir dam will require substantial repair or replacement at some point in the future.

Water wells are located at the Thousand Creek Work Station, Sheldon Refuge Headquarters at Dufurrena, Virgin Valley Campground, and the Little Sheldon Headquarters/Work Station. A natural spring supplies water to the Badger Mountain Work Cabin.

5.1.2.2 Fencing

Fences and fence exclosures within Sheldon Refuge include a permanent perimeter boundary fence designed to inhibit the movements of horses and cattle while allowing passage of wildlife. A number of small semi-permanent and temporary fence exclosures are maintained within Sheldon Refuge to protect key habitats from overgrazing by feral horses or as part of various habitat research studies and management treatments.

5.1.2.3 Administrative Roads

Roads within Sheldon Refuge used for administrative purposes include roads designated open to general public use, and roads, routes, and trails open only to administrative use by Service employees or by refuge Special Use Permit.

5.1.2.4 Maintained Public Roads

The primary access roads within Sheldon Refuge include Nevada State Highway 140 and County Roads 34A and 8A and the Summit Lake/Badger Road (see Figure 5.1). The 34-mile portion of Highway 140 within Sheldon Refuge is a paved two-lane highway maintained by the State of Nevada Highway Department. The remaining 100 miles of maintained primary routes are gravel roads suitable for two-wheel drive passenger vehicles. County Roads 34, 34A, and 8A include 59 miles of roads, which are cooperatively maintained by Sheldon Refuge and the respective road maintenance crews from Washoe and Humboldt counties. The remaining 41 miles of gravel road are maintained solely by Sheldon Refuge.

The unimproved roads within Sheldon Refuge are not regularly maintained (Photo 5.2), but are repaired on a site-by-site basis to keep them in usable condition or to prevent undue resource damage (i.e., excessive erosion). Administrative routes within the proposed wilderness areas were historically created through vehicle access to range developments, mining claims, habitat rehabilitation projects or fenced exclosures, but are now used almost exclusively to support fire suppression activities and are not maintained or improved. A number of other vehicle routes exist within Sheldon Refuge, but these routes were created by illegal vehicle use and continue to be signed, closed, and rehabilitated as staff time and funding allows.



Photo 5.2 Most roads and routes within Sheldon Refuge like this one are of native materials, have no maintenance, and are suitable only for high-clearance vehicles (Photo Gail Collins).

5.1.2.5 Directional and Informational Signage

Because Sheldon Refuge is so large and remote, directional and information signs provide critical information to visitors. These signs are considered part of the Sheldon Refuge infrastructure and do not provide educational information or an interpretive message. These include several refuge entrance signs, refuge road direction signs, refuge boundary signs (posted primarily on the perimeter refuge boundary fence), designated vehicle route signs, designated campground signs, and closed area/road signs. While the exact numbers are not tracked, it is estimated several hundred signs are located throughout Sheldon Refuge.

5.1.3 Operations and Administration

Approximately \$1.68 million annually is required to manage Sheldon Refuge. This includes funds for employee salaries, fire suppression, feral horse and burro management activities, vehicle and facilities operations and maintenance, equipment, supplies, utilities, and a variety of contracts.

Sheldon Refuge is managed by a combination of on-site and off-site staff. The Sheldon Refuge Manager, two maintenance staff members, a fire station supervisor, and a fire engine crew are stationed on Sheldon Refuge at the Dufurrena Headquarters and the Thousand Creek Work Station near Denio, Nevada. The Sheldon-Hart Mountain Refuge Complex Project Leader, Deputy Project Leader, Supervisory Wildlife Biologist, Fire Management Officer, Assistant Fire Management Officer, Prescribed Fire Specialist, Natural Resource Planner, Budget Officer, and two additional administrative staff members are stationed in Lakeview, Oregon, at the Complex Headquarters. Unlike on-refuge staff, these Complex staff members split their time between the two refuges. Salaries and benefits for work conducted on Sheldon Refuge in 2008 was estimated to be \$847,000.

Surveys, monitoring, research studies, and other biological projects and programs related to wildlife, fish, and their habitats within Sheldon Refuge require additional funds to pay for aerial survey contracts, equipment, vehicles, and travel. Annual maintenance of roads, administrative buildings, water control structures, boundary fences, campgrounds, signs, and information kiosks also requires additional funds. The combined costs for these activities are \$100,000 per year. In addition, volunteers, partners, and cooperating agencies annually contribute labor, transportation, and other assistance.

In addition to employee salaries, approximately \$47,000 is spent annually to conduct wildfire suppression operations and for the equipment, maintenance, planning, inventory, operations, and monitoring required to conduct prescribed burning and other habitat treatment projects within Sheldon Refuge.

Management of feral horses and burros is the most expensive program at Sheldon Refuge. Implementation of the current management plan requires the removal of between 160 and 200 animals each year to maintain population levels. Excluding employee salary costs, management of feral horses and burros requires \$684,000 annually (Industrial Economics 2010). The majority of these funds pay for the gathering, feeding, transporting, and adoption of the animals. If employee costs for this program are included, the feral horse and burro program consumes well over half the entire annual budget for Sheldon Refuge.

5.1.3.1 Public Access

A range of opportunities for a particular recreation activity can be achieved by combining varying degrees of management presence, interaction with other visitors, the degree of development, and types of access. Access—defined in terms the types of use, modes of transportation, and the level of development and maintenance—can be used to describe recreation settings. Access settings have been broadly categorized for planning purposes as follows: Primitive (areas without developed trails, roads, and vehicles); Semi-primitive non-motorized (areas with developed trails or routes, but without roads or motorized vehicles); Semi-primitive motorized (areas with roads and routes for motorized vehicles, but generally suitable only for ATVs, snowmobiles, or high-clearance four-wheel drive vehicles); Roaded Natural (roads are maintained, may be either native material, gravel or asphalt, and are suitable for most types of vehicles); Rural; and Urban.

Generally, the remoteness of the physical setting within Sheldon Refuge falls into the Semi-primitive Nonmotorized and Semi-primitive Motorized categories. Only two small areas on Big Spring Table and Gooch Table, which are more than 3 miles from a road or motorized route, meet the criteria for a Primitive recreation opportunity setting. A relatively small percentage of Sheldon Refuge, which includes the corridors along Summit Lake/Badger Road, County Roads 34A, 8A, and State Highway 140, would be categorized as Roded Natural, and the Dufurrena/Virgin Valley area would be considered a Rural recreation opportunity setting where land use and development are readily noticeable and numerous facilities and buildings are evident. The majority of public use occurs within these Roded Natural and Rural settings. With the exception of a few administrative areas, all public lands within Sheldon Refuge are open to public use and fall into one of these three access settings. There are no areas of Sheldon Refuge within the Urban settings.

As with much of northwest Nevada, public use and recreation activities typically involve a variety of motorized vehicles, especially OHVs. Over the past several decades, more than 400 miles of unimproved motorized routes and trails within Sheldon Refuge have been pioneered by ranchers, mining prospectors, fire suppression crews, staff, and visitors. While many of these primitive routes continue to be used today by visitors, the Service has not evaluated the adverse impacts from these routes to the natural, aesthetic, or scenic values of Sheldon Refuge and has not determined if their location minimizes damage to soils; harassment of wildlife or significant disruption of wildlife habitats, or other existing recreational uses as required by Executive Order 11644. Furthermore, the Service has never officially designated any of these routes open to use by OHVs as required by Executive Order 11644 and 50 CFR 27.31.

Currently visitors can drive to within 4.5 miles of any point on Sheldon Refuge using a variety of roads, routes, and trails (see Figure 2.1). With the exception of 34A, 8A, Dufurrena, and the Summit Lake/Badger Road, Sheldon Refuge conducts the minimum maintenance necessary to keep routes in useable condition and to prevent undue resource degradation. As a result, most routes within Sheldon Refuge require a high-clearance and/or four-wheel drive vehicle and are impassible after heavy rain or snowfall.

The boundaries of the proposed wilderness areas within Sheldon Refuge are primarily defined by adjacent roads and routes. Visitors typically access the proposed wilderness areas along these adjacent boundary roads and routes before taking day trips or short overnight trips into Sheldon Refuge backcountry for hunting and other recreation activities. There are no maintained routes or trails within the proposed wilderness areas, but existing user created trails do provide limited access. The Primitive setting characterizes access within each of the proposed wilderness areas.

5.1.3.2 Public Use Overview

Recreation activities within Sheldon Refuge include hunting for birds and large game, fishing for both cold- and warm-water fish, wildlife observation and photography, and rock collecting. Hunting is the most common of these activities. In addition to the system of roads, routes, and trails within Sheldon Refuge, 12 semi-primitive and primitive campgrounds, one developed campground, a horse corral, reservoirs, a fishing dock, and a number of information signs and kiosks are maintained to support these recreation activities.

Sheldon Refuge provides outstanding opportunities for primitive and unconfined recreation characterized by solitude, remoteness, and a variety of terrain and scenery. These opportunities are recognized by the fact nearly 60% of Sheldon Refuge has been proposed for wilderness

designation—in part due to these outstanding opportunities. Aside from a number of undeveloped primitive roads and semi-primitive campgrounds, Sheldon Refuge is undeveloped and can be experienced in its natural state with little or no evidence of human presence, habitation, or alteration. When compared with other large, primitive, undeveloped areas in the region, it is the almost complete absence of modern human use (primarily ongoing commercial livestock grazing operations) that sets Sheldon Refuge apart.

Annual recreation visits

Sheldon Refuge received approximately 17,000 visitors in 2008, mostly enjoying hunting, fishing, wildlife viewing, camping, and rock collecting. Generally, the majority of visitors in the spring are rock collecting, camping, and wildlife viewing, and the majority of visitors in the fall are hunting. In 2008 there were 4,198 visitors to Sheldon Refuge for the purpose of hunting. An estimated 488 anglers fished at Catnip Reservoir and Dufurrena Ponds in 2007 (which represents nearly all sport fishing within Sheldon Refuge). There are no visitation numbers for the other visitor activities.

Outdoor recreation rates and trends

Overall, recreation visits to Sheldon Refuge have increased in recent decades. It was estimated that in 1974 there were 12,000 visitors to Sheldon Refuge (USFWS 1974). In 2008 it was estimated there were 17,000 visitors.

More recently, the rate of use in Virgin Valley Campground was increasing, until higher gas prices in 2008; hence, due to the remoteness of Sheldon Refuge, visitation decreased notably from 2007 to 2008. Refuge staff also noted a decrease in hunter scouting trips in 2008 prior to the hunting season.

Recreation opportunities in the surrounding area

Commercial operators provide fee-based recreation rock collecting and mining opportunities for precious opal on private lands and patented mining claims in the Virgin Valley area within Sheldon Refuge. Private commercial developed campgrounds are provided in conjunction with these rock collecting opportunities. However, the majority of use at refuge public use facilities in the Virgin Valley area are visitors to these private rock collecting and mining areas.

Sheldon Refuge is surrounded by public lands managed by the BLM, which include WSAs, a national conservation area, and a variety of primitive and semi-primitive facilities which provide a wide range of recreation opportunities including hunting, fishing, camping, rock collecting, horseback riding, hang gliding, bicycle riding, photography, OHV use, and wildlife viewing.

5.2 Wildlife-dependent Recreation and Public Uses

5.2.1 Waterfowl Hunting

Waterfowl hunting is permissible in accordance with NDOW regulations. All of Sheldon Refuge is open to waterfowl hunting except Virgin Valley, the Little Sheldon area, and Big Spring and Catnip reservoirs. There are no official data on the number of hunters. It is estimated that waterfowl hunting draws less than 100 visitors to Sheldon Refuge a year. Harvest statistics are not available for waterfowl hunting. The water control structures near the historic IXL Ranch support waterfowl hunting on Sheldon Refuge.

5.2.2 Upland Bird/Small-game Hunting

All of Sheldon Refuge is open to upland game bird hunting except Virgin Valley and the Little Sheldon area. Upland game birds open to hunting include Greater sage-grouse, chukar, and California quail. There were 40 California quail and chukar hunters in 2007.

Hunting of Greater sage-grouse within Sheldon Refuge is allowed with permits issued from NDOW. Hunting of Greater sage-grouse provides recreation opportunity for up to 150 hunters drawn by lottery from a pool of roughly 400 applicants each year. Sage-grouse hunting within Sheldon Refuge is restricted to two separate two-day seasons in September. Seasons and harvest limits are coordinated by NDOW and Sheldon Refuge to maintain healthy populations and adequate data collection. Harvest levels are currently lower than in past years because harvest limits were reduced from three birds to two, and possession limits were reduced from six birds to four. From 2002 through 2010, a minimum of 1,296 Greater sage-grouse were harvested within Sheldon Refuge (based on the number of wings hunters provided). Harvest ranged from 75 birds in 2007 to 230 in 2004 and averaged 144 birds per year (Collins 2010). Every hunter is required to deposit one wing from each grouse into a collection barrel before leaving Sheldon Refuge. Wings are then examined each year during the annual NDOW wing bee to estimate population productivity and nesting success.

Small-game hunting is not allowed on Sheldon Refuge.

Other than wing collection barrels, there are no facilities specifically in support of these activities.

5.2.3 Big-game Hunting

Big-game hunting is a very popular activity and a priority public use on Sheldon Refuge. There is considerable public support for hunting on Sheldon Refuge. All of Sheldon Refuge is open to big-game hunting except for two large sanctuary areas. The sanctuary areas are Virgin Valley on the east end of Sheldon Refuge and the Little Sheldon area on the western end. Big-game species open to hunting are mule deer, pronghorn, and California bighorn sheep in accordance with NDOW regulations. Sheldon Refuge staff works closely with NDOW to set big-game tag numbers and season dates for the upcoming year. NDOW administers the hunt including tag issuance, data collection, and the preparation of summary reports, which provide excellent hunt participation information for Sheldon Refuge. Because hunting activities are managed cooperatively, ongoing coordination is required to ensure that hunter numbers and restrictions are consistent with refuge purposes, Service policies, and refuge biological goals and objectives. In 2008 there were five California bighorn sheep, 87 pronghorn, and 185 mule deer tags issued. Sheldon Refuge encompasses State hunt management unit number 033.

Sheldon Refuge is managed to provide a quality big-game hunting experience. A lottery system limits the number of harvest tags, which is set to provide a high-quality recreational experience. This system is used in conjunction with phased season openings to reduce overcrowding and disperse hunter activities. Sheldon Refuge is renowned for its big-game hunting and hunters come from throughout Nevada as well as 10 or more additional states each year. Hunt quality is considered high, as measured by the number of animals seen, the quality and health of the animals, the lack of interference from other hunters or refuge users, and the scenic quality and biological integrity of the areas visited while hunting. Sheldon Refuge has a reputation for producing exceptional trophies, and tags are highly sought after.

Demand for commercial guides and outfitters is growing in popularity for non-Nevada resident hunters. Guiding and outfitting within Sheldon Refuge is discussed further under Section 5.3.

There are limited developed camping opportunities on Sheldon Refuge, forcing hunters to camp in close quarters with others. NDOW splits the hunting seasons on Sheldon Refuge to ease the crowding in the campgrounds. This cuts the number of hunters in the field by half for each season. Several of the campgrounds have meat hanging poles, providing the only facilities maintained expressly for this program.

5.2.4 Fishing

Fishing opportunities on Sheldon Refuge are managed in cooperation with NDOW and are characterized by ease of access to remote quiet settings with semi-primitive facilities. Stocking non-native fish has occurred on Sheldon Refuge, although it is not preferred under Service policy. Restocking of fish to Catnip and Big Spring reservoirs continues to occur periodically. Fishing is allowed in the Dufurrena Ponds and Catnip and Big Spring reservoirs (Photo 5.3). The fisheries at these locations are typically described as either cold-water fisheries (i.e., trout) or warm-water fisheries (e.g., bass). There are no current data available for the number of visitors fishing on Sheldon Refuge. In 2007 NDOW estimated that 312 anglers fished Catnip Reservoir and that 176 anglers fished the Dufurrena Ponds (NDOW 2010). The most recent estimate for Big Spring Reservoir was in 1998 when NDOW estimated 1,906 anglers fished this reservoir (NDOW 2010). Fishing is regulated by NDOW in consultation with the Service.




Photo 5.3 Big Spring Reservoir is popular for sport fishing but only has water during certain years.

Big Spring and Catnip reservoirs have facilities in support of fishing; Big Spring Reservoir has a campground and a boat launch, and Catnip Reservoir has a campground. The Virgin Valley Campground is located 1½ miles from Dufurrena Ponds 19 and 20. Dufurrena Pond 20 and McGee Pond have fishing docks that are accessible to people with physical disabilities. The Alvord cutthroat trout, an undescribed subspecies, is considered to be extinct and the population found in Virgin Creek

likely no longer exists in its pure form; however, individuals described as Alvord cutthroat trout-rainbow trout hybrids have been documented within the watershed. Native Sheldon tui and Alvord chubs are not impacted by management of sport fisheries in Big Spring and Catnip reservoirs.

The popularity of fishing on Sheldon Refuge results in visitation which approaches or exceeds campground capacity at some sites during short periods of the summer and fall. Additionally, the stocking of non-native fish to waters within Sheldon Refuge is in conflict with Service Policy 7 RM 10 and 601 FW 3. Fish stocking in conjunction with maintenance and management of existing reservoirs, other water control structures, and campgrounds continues to affect the natural hydrologic systems of various watersheds, associated riparian, wetland, and aquatic habitats, and various aquatic native species.

All opportunities are provided by previous NDOW stocking or periodic restocking of non-native fish species to constructed reservoirs. Catnip Reservoir is located within a closed basin that has no native or indigenous species of trout. Big Spring Reservoir is located within the Alvord Basin, which at one time supported a native subspecies of cutthroat trout. However, due to hybridization with rainbow trout, which were stocked in the 1930s, the pure form of this subspecies has been extirpated. Two species of trout considered indigenous to the region are the Lahontan cutthroat trout, which occurs in the Quinn River Basin (Lahontan Basin drainage) east and south of Sheldon Refuge, and the redband trout which occurs in Columbia River Basin north of Sheldon Refuge. Both Catnip and Big Spring reservoirs are constructed impoundments with limited to no spawning or rearing habitat that would facilitate self-sustaining trout populations large enough to support a recreational fishery (NDOW 2011a). Therefore, to maintain recreation trout fishing opportunities and a quality fishing experience for the public within Sheldon Refuge, periodic restocking of hatchery fish will need to continue. Adjacent or nearby campgrounds accessible by unimproved roads are maintained by Sheldon Refuge. The quality of these opportunities makes fishing on Sheldon Refuge a popular recreational activity in northern Nevada, part of the Great Basin. Fishing opportunities can be further subdivided into warm-water and cold-water fishing opportunities.

5.2.4.1 Warm-water Fishery

Dufurrena Ponds 19 and 20 and McGee are non-native warm-water fisheries that are extremely popular with anglers from northern Nevada. These ponds provide opportunities to fish for large-mouth bass, crappie, sunfish, and yellow perch. The fish populations in these ponds are considered self-sustaining, do not require continual restocking by NDOW, and do not pose a risk to native species. Considering these factors, Sheldon Refuge has made a commitment to maintain the existing fishery.

McGee Pond provides fishing opportunity only for individuals who are age 12 or under, age 65 or older, or disabled. It was most recently stocked with fish in 2006 at the request of refuge staff after it was drained for maintenance. The Biological Integrity Diversity and Environmental Health Policy (601 FW 3) addresses the management of non-native species in Section 3.16 which states: “We require no action to reduce or eradicate self-sustaining populations of non-native, noninvasive species (e.g., pheasants) unless those species interfere with accomplishing refuge purpose(s). We do not, however, manage habitats to increase populations of these species unless such habitat management supports accomplishing refuge purpose(s).” Because these ponds have self-sustaining populations and are popular with fishing residents in northern Nevada, these populations can continue to exist. Currently, these fish cannot enter into the Thousand Creek/Virgin Creek system and establish additional non-native populations. They are separated by meadow complexes that did

not allow passage of fish during a recent 500-year flood event into the Thousand Creek/Virgin Creek system. There is some risk that fish may be transferred to other water bodies on Sheldon Refuge.

5.2.4.2 Cold-water Fishery

Management of cold-water fish on Sheldon Refuge has been conducted by NDOW with minimal involvement by refuge staff. Two popular sport fisheries (e.g., Big Spring and Catnip reservoirs) are supported by NDOW on Sheldon Refuge.

Catnip Reservoir

Catnip Reservoir has been historically used by NDOW as brood stock for the Walker Lake strain of Lahontan cutthroat trout and was opened in 1998 to fishing with a limit of one trout. Although the Lahontan cutthroat trout is a threatened species, the population on Sheldon Refuge is designated as experimental non-essential under an ESA 4D ruling (Sheldon Refuge is outside of this species' historical distribution), and NDOW is allowed to permit harvest in accordance with state laws.

Inspections, done by the Service (in 2002) and by the State of Nevada (in 2006) classified Catnip Reservoir dam as being in an unsafe, non-emergency condition due to heavy seepage. The dam was classified as non-emergency due to the low chance of loss of life in the event of dam failure. The reservoir will eventually need to be drained in order for the dam to be repaired. The reservoir is very shallow due to siltation brought in from its tributaries. Draining the reservoir to repair the dam will allow for some dredging to deepen the reservoir and to restock with Lahontan cutthroat trout.

Big Spring Reservoir

Big Spring Reservoir has been stocked with trout, and the fishing limit is five fish. Big Spring Reservoir is subject to periodic drying and filling depending on precipitation amounts. When the reservoir holds water for several years, the fishing is very good and becomes very popular. However, when the reservoir becomes dry, it is necessary to restock to re-establish the fishery. The current put-and-take program is not consistent with the following Service policies: 7 RM 1.1 (Population Management), 7 RM 10 (Fisheries Resource Management), 7 RM 12 (Propagation and Stocking), or 601 FW 3 (Biological Integrity, Diversity, and Environmental Health). These policies indicate that only stocking of native and indigenous species is acceptable in refuge waters. In addition, the 7 RM 10 policy states that only fingerling/juvenile fish can be stocked as opposed to catchable-size fish. Stocking Big Spring Reservoir with Lahontan cutthroat, Alvord cutthroat, or redband trout, which are considered indigenous to the region, would be more consistent with Service policy in Big Spring Reservoir.

5.2.5 Wildlife Viewing and Photography

Wildlife viewers and photographers are free to roam Sheldon Refuge and use personally provided temporary blinds. Professional photographers currently use Sheldon Refuge and are required to obtain a Special Use Permit. There are not any available data to estimate the number of visitors participating in wildlife viewing and photography (Photo 5.4).

Parts of Sheldon Refuge are very remote and access is limited by the terrain and adverse seasonal conditions. The wilderness character is an important part of the Sheldon's attractiveness.

Sheldon has no facilities managed and maintained specifically for this activity other than a few unimproved areas posted as a place to view wildlife. There are several places on Sheldon Refuge where photography blinds could be placed. The Dufurrena Ponds are one such area and will provide opportunities to photograph many species of wildlife. Another possibility is Swan Lake Reservoir, where many pronghorn congregate during the summer.



Photo 5.4 Although no estimates are available, most people likely participate in wildlife viewing or photography while visiting Sheldon Refuge.

5.2.6 Environmental Education

The remoteness of Sheldon Refuge does not lend itself to many opportunities for environmental education in a traditional format where school children are presented programs on-site. The nearest population centers are Denio to the east and Adel to the west of Sheldon Refuge. Both areas have elementary schools but older children are bused to other areas with larger populations. Both Denio and Adel have populations of less than 200. In the past few years the visitor numbers have ranged from zero to 12.

The current refuge office, a single-wide trailer, does not have the space for an adequate visitor contact station and is not set up to serve as a visitor contact facility. There are no facilities managed or maintained for environmental education.

5.2.7 Interpretation

Sheldon Refuge provides brochures and signs at key visitor contact locations. Sheldon Refuge Complex also maintains a website (<http://www.fws.gov/sheldonthartmntn>) where current information can be obtained at any time.

Sheldon hosts wildlife viewing tours twice a year: in the spring and fall to volunteer groups. Tours are available on request to the staff; however, refuge staffing is extremely limited. There is no visitor contact station or regular staffing at the Sheldon Refuge Office (Dufurrena).

5.3 Supporting Uses and Facilities

5.3.1 Camping

Camping itself is not a priority public use on Service lands, but because of the size, remoteness, and quality of roads on Sheldon Refuge, it is important in supporting priority uses including fishing, hunting, wildlife observation, and wildlife photography. Camping on Sheldon Refuge is allowed in designated campgrounds or under special backcountry permit with a 14-day camping limit at any one location. There are four types of camping opportunities currently provided on Sheldon Refuge: developed, semi-primitive, primitive, and backcountry/wilderness.

Campgrounds at Sheldon Refuge can be classified as either developed, semi-primitive, or primitive depending upon types of facilities and development and levels of use. Currently, there are 13 campgrounds available to visitors on Sheldon Refuge (see Figure 5.1).

5.3.1.1 Developed Camping

Developed camping opportunities are provided in the Virgin Valley Campground, which is easily accessible year-round for all vehicles, including recreational vehicles (RVs). The campground, located at Dufurrena, offers shade trees, potable water, two vault toilets, 16 picnic tables, 24 fire rings, a bath-house, meat hanging pole, and a hot spring developed for swimming. The campground can hold approximately 100 camping parties on a first-come, first-served basis without designated sites. From 2005 through 2007 an average of 18 campsites were occupied per day during the days surveyed for a seasonal average of 6,573 visitor use days (USFWS Undated Report).

Between mid-May and early September the Virgin Valley Campground is extensively used by individuals collecting rocks and/or mining for opals at nearby commercial mining sites, with visitation highest during June; camping in support of these activities is not an identified priority public use. From mid-August through mid-November, the Virgin Valley Campground is heavily used by hunters. Others stay at the campground to participate in nearby fishing and birding opportunities; however, the number of individuals using the campground to enjoy fishing and birding activities is not known. The proportion of camping to support these uses may be incidental in comparison to mining and hunting activities. At the Virgin Valley Campground individual campsites are not delineated nor is there a reservation or fee system. During peak seasons, overcrowding and user conflicts have been a concern as well as overflow into the surrounding uplands, which may result in further environmental damage. There is also a private developed campground at the Royal Peacock Mine located in the Virgin Valley Mining District, which has RV hookups.

Virgin Valley Campground is situated at the site of a former CCC work camp. The campground has few vegetated areas and is mostly gravel roadway or bare volcanic soil, which naturally has little or no organic matter. The campground includes Virgin Valley Hot Springs and is immediately adjacent to McGee Pond, both of which are extensively developed and altered habitats.

5.3.1.2 Semi-primitive Camping

The second type of camping opportunity is semi-primitive. Five of the 13 designated campgrounds (Catnip Reservoir, West Rock Spring, Fish Spring, Badger, and Big Spring Reservoir) within Sheldon Refuge are considered semi-primitive and include outhouses, fire rings, meat-hanging poles,

and in the case of Fish Spring and Badger campgrounds, horse corrals. These semi-primitive campgrounds are accessible from primary roads or improved secondary roads suitable for most types of vehicles. The semi-primitive sites are primarily used by hunters, and campsite capacity, in part, limits the number of tag holders that can be accommodated during big-game seasons. Individuals seeking fishing opportunities use campgrounds at Catnip and Big Spring reservoirs.

Catnip Reservoir and Big Spring Reservoir campgrounds are located immediately adjacent to artificial reservoirs. The remaining three semi-primitive campgrounds are all located immediately adjacent to or include wet meadows, spring, or springbrook habitats. Catnip Reservoir and Big Spring Reservoir campgrounds receive the greatest amounts of use and exhibit the greatest amount of impact. The core areas of use at these campgrounds no longer support vegetation, water infiltration is considered low due to soil compaction, and gravel has been placed in some areas to reduce erosion. Most of the remaining semi-primitive campgrounds have moderate amounts of vegetation loss and soil compaction, which is limited to areas adjacent to fire rings and outhouses, but these impacts are generally not continuous throughout the campground.

5.3.1.3 Primitive Camping

Seven campgrounds (Little Catnip Spring, Gooch Spring, North Hell Creek, Wheeler Spring, Bateman Spring, Devaney, and East Rock Spring) are considered primitive campgrounds and have only fire rings or no improvements, are remote, and accessible to four-wheel drive or high-clearance vehicles when road conditions are passable. These primitive campgrounds receive intermittent and low amounts of use, occurring mostly during the hunting seasons (early August through October). All of these campgrounds are located immediately adjacent to or include wet meadows, spring, or springbrook habitats. Three primitive campgrounds (Wheeler Spring, Devaney, and East Rock Spring) also include aspen woodland habitats.

Primitive campgrounds generally exhibit few impacts to vegetation or soils due to low amounts of intermittent use, which occurs during late summer and fall after when most annual and biannual plants have finished growing for the season and when soils are typically drier and more resistant to impact. Some primitive campgrounds have no visible bare ground, and because they are located in meadow habitats, vegetation is generally able to recover from the low amounts of use. Other primitive campgrounds exhibit small areas of bare ground, generally lack forbs that are not resistant to trampling, and in the case of Wheeler Spring, Devaney, and East Rock Springs, exhibit some impacts to aspen trees from soil compaction, root exposure, and cutting.

5.3.1.4 Backcountry/Wilderness Camping

The fourth type of camping opportunity on Sheldon Refuge is considered backcountry or wilderness camping, and use is relatively low at present. This activity requires a backcountry camping permit issued by the Sheldon Refuge Manager. There are currently no limits on the number of permit holders. To date, the majority of visitors utilizing this opportunity are hunters pursuing game on the tablelands, which are generally within the designated WSAs. There is also moderate dispersed use by campers and bathers at Bog Hot Springs. The spring itself is privately owned, but campers on that inholding spill over onto refuge lands.

Restrictions on backcountry camping are few, but currently include no camping within 100 yards of a water source, or within 0.5 mile of a road or vehicle. All trash must be packed out and the permit must be carried by the user as well as a tear-off sheet displayed in his or her vehicle.

Most campgrounds on the Sheldon Refuge are located at or near springs and riparian areas and are primarily used during the hunting season. The proximity of these campgrounds to water could potentially contaminate water sources, and disturb and displace wildlife from critical habitats. Other direct impacts include soil compaction, erosion, and trampling and removal of vegetation. Campfires are a seasonal concern during dry periods when campfires are not allowed, resulting in numerous violations being observed each year. Data regarding camping demographics are generally lacking across the landscape and need to include where, when, how many, duration, and purpose for visiting Sheldon Refuge.

5.3.2 Horseback Riding

Horseback riding has been allowed as a recreational activity on Sheldon for many years. However, there have been less than 10 horseback visitors a year, and as a result, horseback riding is considered a very low impact activity on Sheldon Refuge. Horseback riding gives the public an opportunity to visit remote parts of Sheldon Refuge, and to enjoy the wildlife viewing, solitude, and expansive views that Sheldon Refuge is known for. In addition, visiting Sheldon Refuge via horseback can give the user a sense of history. Pack trips are allowed with a backcountry permit.

Currently, horseback riding is allowed refuge wide except in small areas that are closed to all public entry. The areas closed to horseback riding are the administrative facilities at the Dufurrena subheadquarters, which include the shop area and the horse corrals.

There are very few facilities designed for horseback use; only two of the 12 semi-primitive and primitive campgrounds, Badger and Fish Spring campgrounds, provide facilities for domestic horses. There is a concern that the number of visitors engaging in horseback riding may increase, particularly with hunting guides and their clients. There is also a potential for an increase in horseback riding use with the designation of wilderness.

5.3.3 Bicycling

On Sheldon Refuge, bicycle use occurs but is light. Bicycling is allowed only on roads open to motor vehicles.

5.3.4 Outfitting and Guiding

Several professional guides have permits to guide on Sheldon Refuge. The use of hunting guides is growing in popularity for non-resident hunters; however, the total number of guides is currently limited to 10 annually. On average, between nine and 10 guided hunt permits were issued from 2005 through 2009, each for outfitting and guiding big-game hunters. Guiding is viewed as a commercial use and requires a Special Use Permit from Sheldon Refuge. Hunting guides can provide a valuable service by offering a quality hunting experience for non-resident hunters who are unfamiliar with Sheldon Refuge and high desert hunting conditions. However, Sheldon Refuge has received a number of complaints about guides and associated subguides interfering with other hunters. There is also the perception that spotter aircraft are being used increasingly by guides, in turn disrupting wildlife and the quality of other hunters' experience.

Professional guides are occasionally permitted to provide services in support of other recreational uses such as photography or upland bird hunting. However, the demand and number of requests for these permits are rare and typically issued on a case-by-case basis.

5.4 Other Refuge Uses

5.4.1 Rock Collecting

Collecting rocks and minerals on Sheldon Refuge has long been a popular pastime, and it is currently open to the public. Collection of 7 pounds of rocks a day is allowed anywhere on Sheldon Refuge except on mining claims. Mining on established claims within the Virgin Valley Mining District is not considered rock collecting.

Rock collecting is not allowed under Refuge System regulations or policies, and may be in direct conflict with Refuge System regulations (e.g., 50 CFR 27.61). However, under current refuge policy, the public can collect up to 7 pounds of surface rock per day including petrified wood, opal, and agate. No digging or excavation is allowed outside of the mining district.

5.5 Law Enforcement and Illegal Activities

Illegal uses that occur on Sheldon Refuge include illegal OHV use, camping outside of designated areas, poaching, hunting and fishing violations, archaeological theft, vandalism, and theft of refuge signs. The President's proposal for eight wilderness areas within Sheldon Refuge in 1974 included closing all permanent roads and motorized trails within the proposed areas. However, recurring illegal vehicle use has been a persistent problem throughout Sheldon Refuge. The remoteness, size, existing staffing, and existing funding have made public education and enforcement of these existing closures difficult.

There is also concern that certain segments of the public, intentionally or inadvertently, may be collecting archaeological artifacts that are prohibited from collection by the Archaeological Resources Preservation Act of 1979.

Illegal uses persist partly because of the lack of public support, insufficient public education, and limited law enforcement capability. There is one dual-function officer assigned to Sheldon Refuge and a full-time officer assigned to the Sheldon-Hart Mountain Complex. Due to travel distances, remoteness, and the vast area to patrol, additional law enforcement personnel are necessary.

In 2008, there were three citations issued on Sheldon Refuge: two citations for reckless driving and one citation for operating an ATV on a closed road. There were two cases of abandoned property: a car and a horse.

5.6 Cultural Resources and Historic Properties

Cultural resources are the physical remains, sites, objects, records, oral testimony, and traditions that connect people to our nation's past. They include archaeological and historical artifacts, traditional ecological knowledge, sites, landscapes, sacred locations, and traditional cultural properties. Cultural resources are integral components of the landscape. They tell us how people have used the land and its wildlife. At Sheldon Refuge, cultural resources remind us that human beings had already been part of the web of life for thousands of years before the arrival of Euro-Americans in the mid-1800s.

5.6.1 Native American Cultural History

Archaeological evidence indicates that humans have lived in northern Nevada for at least 12,000 years. Some of the earliest radiocarbon dates of human occupation (nearly 9,000 years ago) have come from Last Supper Cave. However, most of the prehistory of the area is represented by open-air lithic scatters. The Native American cultural history at Sheldon Refuge is based on interpretation of the archaeological record on and near Sheldon Refuge. Several scholars have presented the history and archaeology of the region in detail (e.g., Elston and Earl 1979; Layton 1970; Leach 1988; Smith et al. 1983).

5.6.2 Native American Ethnography and Recent History

Sheldon Refuge occurs in the homeland the *Aga'I'paninadokada* ("fish lake eaters") and *Moado'kado* ("wild onion eaters") Northern Paiute (Raymond 2000). They were a semi-nomadic people who made their living by hunting (pronghorn, bighorn, rabbits, ground squirrels, waterfowl), gathering (roots, berries, seeds), and fishing (trout, suckers, chub). The nuclear family was the principal socio-economic unit (Steward 1938).

Prior to Euro-American incursion into northern Nevada, Northern Paiute families congregated for the winter at lower elevation village sites near dependable water, fuel, and food. The people at the winter villages lived on stored food, supplemented by hunting game, and fishing. With the arrival of spring the Indians harvested wild roots (camas, ipos, bitterroot, biscuitroot) by the bushel. Some were roasted and eaten on the spot while many were dried and stored for the following winter. In summer, the families dispersed to higher elevations following game and the seasonal ripening of plants. In autumn, the families would gather again for communal rabbit and pronghorn hunts. They often held *fandangos*, a sort of harvest celebration where far-flung families met to exchange food and other resources, share information, make acquaintances, form alliances, and find mates. With the first snow of the season, Northern Paiute families reconvened at their winter village locations. (Fowler 1989; Fowler and Liljebblad 1986; Steward 1938; Stewart 1939).

As Euro-American immigrants settled northwestern Nevada, the Northern Paiute began raiding ranches for their livestock while trying to avoid directly fighting with the new arrivals (Layton 1977:244, 1978). Many of the raids appear to have been perpetrated by the same band led by Captain Tom, or Black Rock Tom as he was also known, who was easily identified by his white horse. Black Rock Tom based his operations in the High Rock region, including the Black Rock Range and probably parts of the Sheldon Refuge.

In response to raids and associated casualties, the U.S. Army established several forts in northwest Nevada between 1860 and 1865 to protect the area from Indians and Confederate sympathizers. After a series of deadly skirmishes and retributions eventually ended and the Northern Paiute were removed to nearby reservations and began to assimilate with the new order by working on ranches as cowhands, laborers, and domestic help. Today the Northern Paiute live at Summit Lake Indian Reservation, Fort McDermitt Indian Reservation, Fort Bidwell Indian Reservation, Cedarville Indian Rancheria, and in the towns and ranches that surround Sheldon Refuge.

5.6.3 Euro-American History

5.6.3.1 Early Exploration

The earliest Euro-American exploration of the Sheldon area was led by Colonel C.S. Drew in 1864 in search of a wagon route from Fort Klamath, Oregon, to the Owyhee Mining District in Idaho. Drew's report contains topographic information and information about the Indians, flora, and water sources. In July 1866, Major Robert S. Williamson of the U.S. Army led an exploratory party from Fort McDermitt to Lassen's Meadow in California but found the area to be too sandy and too arid for a decent wagon route (Elston and Earl 1979:35). Under the direction of Andrew J. Hatch, the Office of the U.S. Surveyor General began systematic surveys in the vicinity of Sheldon Refuge in 1872. The maps created from these surveys record old roads between Denio and Virgin Valley, Denio and Cedarville, Virgin Ranch to Denio, and Thousand Creek Canyon to Rock Spring Valley.

5.6.3.2 Nineteenth Century Ranching

Euro-Americans began settling the Sheldon Refuge area in the 1860s. They were attracted to the numerous springs and the grassy meadows for grazing livestock. But the warm season verdure was offset by the long and occasionally harsh winters. Particularly difficult winters in the 1880s decimated livestock herds and many ranches failed. Ranchers sold their properties to the stock raising companies such as Miller and Lux. Between 1886 and 1888, Miller and Lux purchased huge tracts of land and many of the early ranches in northwestern Humboldt County. By 1905, Miller and Lux owned much of northwestern Nevada.

Although cattle ranching remained the primary economic activity of the region in the late nineteenth and early twentieth centuries (Elston and Earl 1979), some ranchers also raised European horse breeds as saddle and working stock for the U.S. Cavalry and the burgeoning population of nearby California (USFWS 1985). George B. Hapgood built ranches at Calcutta Lake and Last Chance Ranch in 1880. Both ranches were geared to diversified livestock production, although for many years a focus of summer activities at Last Chance Ranch was horses (Hapgood 1984 in USFWS 1985:26; Speulda 2002). Starting in 1890, William K. Ebeling built the ranches now known as Dufurrena, Thousand Creek, and Kinney Camp. Buzz Miller, Ebeling's "vaquero boss" in the 1910s, reported that Ebeling ran a mixed outfit including cattle, a few sheep, and predominately horses (Miller 1984 in USFWS 1985:40). Inevitably, horses escaped from these ranches and formed herds that roamed the landscape (Raymond et al. 2007).

Some ranchers capitalized on the growing population of feral horses at Sheldon Refuge by gathering and selling them. In 1891, Eugene Gooch established a livestock operation that was strategically located to gather, trap, and ship feral horses. "Gooch Camp" is located in a narrow canyon between Gooch Table and Catnip Mountain historically known to harbor herds of feral horses.

In 1905, newspaper reporter Allen Bragg visited ranches in Virgin Valley and described the James McGhee ranch as "140 acres of meadow land...a bunch of cattle and horses...the cellar is walled up by flat stone of various colors and products of the valley" (Bragg 1976:44). Another ranch owned by William Ebeling about 2 miles from the McGhee place also had cattle and horses, and a milk house made of the flat rock (Bragg 1976:44). Further up the valley, Miller and Lux owned the ranch at Virgin Valley, along with "nine other ranches in this part of the county along with numerous camps" (Bragg 1976:39-40).

Basque sheep-herder Thomas Dufurrena moved to the Sheldon area from California in 1905. His herd of 40,000 sheep was among the largest operations in the area. He had diversified into cattle ranching by 1911. Dufurrena bought several other ranches in the 1920s and 1930s as drought and the Depression forced many ranchers to sell. By the mid-1930s, most of the ranchers including Dufurrena sold their property to the U.S. Fish and Wildlife Service for inclusion in the Sheldon Refuge.

5.6.3.3 Mining

Prospectors began exploring the Sheldon Refuge area in the 1860s and 1870s. Opals were discovered in Virgin Valley in 1908, and the Virgin Valley Mining District was established in 1909. Private individuals and enterprise have worked the deposits since. The Rainbow Ridge Mining Company, incorporated in 1918, is the only opal mining company that has a significant record. In 1919, the mine produced the largest opal ever found in the United States. It weighed 16.95 troy ounces and was valued at \$250,000 (Elston and Earl 1979:39). The gem joined the famed Roebbling Collection and was later donated to the Smithsonian Institution in Washington, D.C., where it is on display in the Hall of Gems and Minerals at the National Museum of Natural History. Opal mining continues on Sheldon Refuge to this day.

A large formation of pink and buff sandstone occurs in the Virgin Valley at the confluence of Virgin Creek and Thousand Creek. The stone has been quarried, knapped, and cut for use as a building material since the late nineteenth century. Known today as the Dufurrena Sandstone, blocks from the quarry were used to construct many of the early ranch structures on Sheldon Refuge. From 1935 to 1942 the CCC quarried the sandstone to construct a pool, bridge, pathways, loading dock, and other buildings at their Virgin Valley Camp. In the 1950s, a commercial operation worked the quarry and marketed the stone under the name “Owyheeite.”

A cinnabar mine was located 4 miles southeast of the headquarters, on the south slope of Bald Mountain and was developed in the late 1920s.

With the exception of the area in and around Virgin Valley, the majority of Sheldon Refuge has been formally withdrawn from mineral entry.

5.6.3.4 Creation of the Sheldon Refuge

In the early twentieth century, pronghorn populations in Nevada had plummeted as a result of several years of cold dry weather, unchecked livestock grazing, degraded rangelands, and unregulated hunting. By 1920, conservationists including members of the Audubon Society, the Boone and Crockett Club of New York City, employees of the U.S. Biological Survey (later renamed the U.S. Fish and Wildlife Service), and the State of Nevada raised concerns about the plight of the pronghorn. E.R. Sans, an employee of the U.S. Biological Survey, mobilized prominent members of the conservation movement including Dr. Gilbert Pearson, president of the National Association of Audubon Societies, and Charles Sheldon of the Boone and Crockett Club, to address Nevada’s pronghorn problem (Elston and Earl 1979:39-45).

The Nevada pronghorn conservationists recognized that forage and habitat were essential for the survival of pronghorn populations and observed that non-native animals including sheep, cattle, and feral horses competed for the same forage and habitat as pronghorn. E.R. Sans convinced the group that Hapgood’s Last Chance Ranch would make an ideal pronghorn sanctuary. For 10 years the

conservationists organized, raised money, and lobbied county, state, and Federal governments. Their efforts paid off in 1931 when President Herbert Hoover signed Executive Order No. 7511 purchasing Hapgood's Ranch and establishing the Charles Sheldon National Antelope Range for the conservation of pronghorn antelope and other native wildlife species. Franklin Roosevelt followed with Executive Order No. 7522, enlarging Sheldon Refuge to over 539,000 acres (Elston and Earl 1979:39-45).

5.6.3.5 Civilian Conservation Corps

The Works Progress Administration (WPA) began construction of a refuge office/residence on the west side of Sheldon Refuge, but the WPA was replaced by the CCC in 1935. The CCC efforts at Sheldon were directed toward "improvement and development of the present habitat for wildlife now inhabiting the area, plus development of water resources for migratory waterfowl and other migratory birds" (records of the Civilian Conservation Corps: Record Group 35, Box No. 133).

By 1936, CCC established Camp Sheldon BF-1 on the west side of Sheldon Refuge (Speulda 1995). The camp, named Camp Board Corrals, was in the northern part of Long Valley. From this camp the CCC enrollees built boundary fences, telephone lines, and roads. Their largest effort was constructing the steep west side hill road and entrance sign. They also built an overnight cabin halfway up the grade. The road remains a primary entrance to Sheldon Refuge.

In 1938, the CCC set up a camp in Virgin Valley on the McGee Ranch on the east side of the Sheldon Refuge. An advance U.S. Army crew led the construction effort with help from the CCC enrollees. In addition to the usual bunk, mess, and work facilities, they built a four-table pool hall with a fine sandstone floor, a ping-pong table, barber shop, and a shoe shine stand. They also constructed a 40-by-60-foot stone swimming pool within the camp area which is filled by a steady stream of warm (artesian) water. This historic swimming pool and campground (now called the Virgin Valley Campground) continue to attract visitors to Sheldon Refuge.

The CCC operated out of the Virgin Valley camp for more than three years without a break. They built dikes and ponds and enhanced wildlife habitat in the Virgin Valley. They improved roads, built fence lines, and restored old homesteads making them suitable for refuge employees. The CCC also built "Badger Cabin," a place for refuge workers to overnight in the Sheldon hinterlands. As the prospect of war loomed, the U.S. Army closed the CCC camp and dismantled and removed all the portable buildings in 1941. But the craftsmanship of the CCC endures in the roads, water impoundments, and stonework on cabins that are still in use by the Service.

5.6.4 Current Knowledge of Cultural Resources Sites on Sheldon Refuge

A systematic or comprehensive sample inventory of cultural resources has never been conducted on Sheldon Refuge. Archaeologists have conducted 35 relatively small archaeological surveys covering 5,955 acres or slightly more than 1% of the 575,000-acre Sheldon Refuge. Almost all of the surveys have been carried out in advance of proposed development projects in compliance with Section 106 of the NHPA. Archaeologists have done surveys for refuge maintenance and construction (e.g., fences, guzzlers, roads, and prescribed burns) and to address the impacts of feral horses and rangeland wildfires. Utility companies have stimulated archaeological surveys for pipe and fiber optic lines. The archaeological surveys have recorded 251 cultural resource sites on Sheldon Refuge. These include 211 prehistoric sites, 23 historic building sites, and 17 sites recorded as dual component sites, which contain both prehistoric and historic archaeological deposits. We suspect

that several hundred, if not thousands, of archaeological sites occur on Sheldon Refuge. But vast stretches of Sheldon Refuge have never been examined by archaeologists and even a broad outline of its human prehistory remains mostly unknown.

5.6.4.1 Prehistoric Sites

Among the 251 recorded cultural resources sites on Sheldon Refuge, 211 (84%) are prehistoric sites. Many of the recorded sites occur near water. Perennial springs and streams at Sheldon Refuge were magnets for human occupation throughout the past. The water sources are oases compared to the relatively dry and monotonous landscape beyond them. Although a formal inventory has not been conducted, we suspect that every permanent spring and stream on Sheldon Refuge is bounded by archaeological sites. Springs and stream-side sites are characterized by lithic scatters, fire-affected rock, ground stone tools, and residential features. Few such sites are small, most exceed an acre in size, while several encompass a dozen or more acres around the spring or stream. Some spring and stream-side sites harbor buried cultural deposits in the deeper soil that often characterizes these environments. These archaeological sites offer the challenge and opportunity to sort out multiple periods of human occupation at Sheldon Refuge and describe the cultural changes that mark the different occupations.

Lithic scatters make up the majority (n=188, or 89%) of the known prehistoric sites on Sheldon Refuge. The remaining 23 sites consist of rock art, village sites, caves, rockshelters, rock cairns, hunting facilities, and obsidian quarries. The following sections describe some of the common types of prehistoric archaeological sites on Sheldon Refuge.

Lithic scatters

Lithic scatter refers to a prehistoric archaeological site consisting of stone artifacts and the debris from the manufacture and use of stone artifacts. Flaked stone tools (e.g., projectile points, knives, scrapers) and the waste flakes (a.k.a. debitage) generated from the manufacture of flaked stone tools are the most ubiquitous elements at lithic scatters. The most common toolstone at archaeological sites on Sheldon Refuge is obsidian, but chert, chalcedony, flint, agate, basalt, and jasper are also present. Lithic scatters may contain ground stone stools (e.g., manos, metates, mortars, pestles) but usually in small numbers. Fire-affected rock (a.k.a. fire cracked rock, hearth rocks, oven rocks) may also occur at lithic scatters. Lithic scatters range in size from a few square meters containing about 10 artifacts to several acres in size with thousands of stone artifacts. Lithic scatters are often confined to the surface, but many lithic scatters also contain buried cultural deposits. Some lithic scatters occur in conjunction with other archaeological sites and features described below.

At Sheldon Refuge, the size and complexity of the lithic scatters are governed by their proximity to naturally occurring toolstone and water, as well as elevation. Large and complex lithic scatters generally occur in places with abundant obsidian on low-elevation alluvial plains in well-watered valleys like Virgin Creek and Thousand Creek. Such sites tend to have many flaked stone tools, cultural features such as hearths, ground stone tools, abundant debitage, and good potential for buried archaeological deposits. Absent nearby water and toolstone, archaeological sites tend to be small, lack many tools, and are limited to the surface.

Isolated finds

An isolated find is a lithic scatter of less than 10 items. Isolated finds do not contain buried cultural deposits or other features such as hearths or middens. Isolated finds are common throughout Sheldon Refuge.

Villages

An archaeological village appears as a large lithic scatter with additional evidence of long-term residential occupation such as hearths, house foundations (stone rings, earthen pits, or depressions), and middens (trash dumps containing debris from food, clothing, shelter, and food preparation). Archaeological and ethnographic records have documented winter villages of the Northern Paiute and their ancestors in places surrounding Sheldon Refuge. By analogy, we suspect Native American villages occur at well-watered, low-elevation, sheltered areas on Sheldon Refuge. Although no formal archaeological investigation has been conducted, places like Bog Hot Springs, Virgin Creek Valley, Alkali Reservoir, and the mouth of Thousand Creek Gorge are likely areas where future investigations should be focused.

Caves and rockshelters

Caves and rockshelters are archaeological sites characterized by stone artifacts and often middens that occur in and around the mouths of caves and in sheltered areas among rock outcrops and canyon walls. Caves and rockshelters are often important sites because they preserve better than most archaeological sites a variety of evidence of human occupation for thousands of years.

Last Supper Cave is a large and deeply stratified archaeological site on Hell Creek. It was completely excavated in the 1970s by a team of archaeologists from the American Museum of Natural History, Louisiana State University, and University of Nevada, Reno (Layton 1970). The cave contains an abundance of surface and subsurface deposits, including a large midden, stone tools and debitage, faunal remains, basketry, sandals and other perishable items. Samples have been radiocarbon dated to nearly 9,000 years ago, and the earliest cultural materials within the cave predate 9,000 years ago. The artifacts are from the early Holocene and are relatively abundant. The large artifact and sample collection from the cave has been inventoried, repackaged, and stabilized at the Nevada State Museum, where it is periodically studied by graduate students and other scholars (Lyman 1988). Other similar but smaller caves are known to occur on Sheldon Refuge, but a systematic inventory of them has not been conducted.

Rock art (petroglyphs and pictographs)

Rock art is characterized by markings, either painted (pictographs) or engraved (petroglyphs), on the surface of rock and by geoglyphs (large figures produced by either removing the surface of the ground or alignments of stone on the surface of the ground). Rock art sites are often associated with lithic scatters and other archaeological features and are usually found at places with smooth surfaces of basalt or rhyolite, often at the base of canyons and rimrock. Rock art is located at several locations within Sheldon Refuge, many of which can be easily seen and have little or no evidence of disturbance or vandalism by visitors.

Rock cairns, walls, and rings

Archaeological features built with large cobble- and boulder-sized stones include cairns, walls, and rings. Cairns are stacks of stones built with one or more rocks. Prehistoric cairns can have spiritual connections (Chartkoff 1983; Haynal 2000) and can be distinguished from historical cairns built by hikers and ranchers by their location and apparent antiquity. Prehistoric cairns are often located on rimrock and are often associated with lithic scatters. Prehistoric cairns also often show extensive lichen growth. Short low rock walls in association with lithic scatters are often interpreted as hunting blinds. Rock circles or rings may be house foundations, especially if lithic scatters, artifacts, and/or a midden occur close by. Small rock rings lacking any artifacts are often interpreted as spiritual prayer or vision quest locations.

Quarries

Prehistoric quarries for toolstone are common on Sheldon Refuge. Obsidian occurs naturally on much of the northern half of Sheldon Refuge. Obsidian is widely available at the surface as secondary deposits of pebbles and cobbles, which occur as lag left by the erosion of rhyolite facies. In most cases the prehistoric quarrying simply involved picking up the stone. Prehistoric acquisition and use of obsidian at the source locations is characterized by vast lithic scatters displaying evidence of testing and reducing obsidian cobbles into smaller more portable packages.

Traditional cultural properties

A traditional cultural property (TCP) is a cultural resource whose significance is derived from the role it plays in the traditional and continuing lifeways of a community. TCPs include locations associated with the traditional beliefs of a Native American group about its origins, cultural history, or the nature of the world. TCPs are often locations where a community has traditionally carried out religious, economic, artistic, or other cultural practices important in maintaining its historical identity. According to the Summit Lake Tribe, a TCP exists in the vicinity of 10-mile Spring on Sheldon Refuge.

5.6.4.2 Historic Sites

Among the 251 recorded cultural resources sites on Sheldon Refuge, 23 (16%) are Euro-American historic sites. Many of these occur near water and roads, particularly in and near Virgin Valley and Thousand Creek. There has been no formal effort to find historic-period sites beyond the largest and most obvious early ranches and CCC-era facilities on Sheldon Refuge. The known historic sites can be allocated into one or more themes.

- The Ranching Theme includes sites with one or more of the following features: residence, barn, corral (stone and willow), chicken house, small out-building, bunkhouse, root cellar, road, pasture, fencing, machine shed, and windmill. Features that are outside the ranch complex but relevant to the ranching theme include sheep camps, livestock trails, branding camps, and line camps.
- The Depression-Era (CCC) Theme includes sites with one or more of the following features: road, bridge, culvert, pond, refuge infrastructure, residence/office, overnight cabin, and spike camp.

- The Mining Theme includes sites with one or more of the following features: mine, adit, quarry, haul road, tailing, claim, camp, and quarry equipment (Speulda 2000).
- Miscellaneous historic-period sites small dispersed domestic dumps, dispersed campsites, landing strips, and crash sites.

The principal historic-period sites on record are listed in Table 5.1 and are shown on Figure 5.1. Many sites are considered extremely significant cultural resources, and five have been determined to be eligible or potentially eligible for inclusion in the National Register of Historic Places (Speulda 1998; USFWS 1985).

Table 5.1 Principal Historic Period Sites at Sheldon Refuge

Name	Construction Date	Historic Associations	NRHP Status*
Last Chance Ranch	1890-1910	Early ranching, architecture, early refuge management	Eligible
IXL Ranch	1890s	Early ranching	Not potentially eligible (USFWS 1985)
Gooch Camp Horsetrap (stone corral)	1890s	Early ranching, architecture	Potentially eligible
Kinney Camp/a.k.a. McKenny Ranch (house, barn, chicken house, willow corral, cellar)	1890s-1910s	Early ranching, architecture	Potentially eligible
Dufurrena Ranch (barn, chicken house)	1890s-1910s	Early ranching, architecture	Not potentially eligible (USFWS 1985)
Virgin Valley Ranch (stone buildings and site)	1890s	Early ranching, architecture	Eligible (Speulda 1998)
Alkali Ranch	1910s	Early ranching	Not evaluated
Thousand Creek Ranch (house, barn, chicken house, corral)	1890s-1910s	Early ranching, architecture	Eligible (NVSHPO 2001)
Little Sheldon refuge office and residence	1930s	WPA, CCC, architecture	Potentially eligible
Little Sheldon Overnight Cabin	1930s	WPA, CCC, architecture	Eligible (USFWS 2000)
Badger Cabin	1930s	CCC	Potentially eligible
Virgin Valley Campground (metal warehouse, camp features—excluding bathhouse)	1930s	CCC camp	Potentially eligible

* NRHP Status refers to status under the National Register of Historic Places.

National Register of Historic Places

Established under the NHPA of 1966, the National Register has identified and documented, in partnership with state, Federal, and tribal preservation programs, nearly 77,000 districts, sites, buildings, structures, and objects that are significant in American history, architecture, archaeology,

engineering, and culture. The documentation on each property consists of photographs, maps, and a National Register registration form, which provides a physical description of the place, information about its history and significance, and bibliography. Last Supper Cave is the only site within Sheldon Refuge currently listed on the National Register.

The NHPA also requires that any structure or historic place that is generally more than 50 years old be inventoried and evaluated to determine whether or not it is eligible to be included on the National Register of Historic Places. Sheldon Refuge contains a number of historic resources that are more than 50 years old (pre-1959 for the purposes of this document) and are awaiting evaluation or have already been evaluated and determined eligible, but not yet included on the National Register.

Last Chance, Virgin Valley, and Thousand Creek historic ranches located within Sheldon Refuge have officially been determined eligible for the National Register of Historic Places. Nine other structures within Sheldon Refuge associated with historic ranching or the CCC have not been formally evaluated.

5.6.5 Special Designation Areas

In 1974 the President proposed that Congress designate 341,500 acres of Sheldon National Wildlife Refuge as Wilderness under the 1964 Wilderness Act. Despite the fact this proposal has never been acted upon, it is Service policy that all proposed wilderness areas be managed consistent with policy and guidance for designated wilderness until further action is taken by Congress.

The majority of lands within the proposed wilderness areas appear essentially natural and undisturbed to the casual observer. Exceptions to this level of natural appearance consist of portions of the Big Spring Table, Catnip Mountain, and Alkali Peak proposed wilderness areas, which were developed with water troughs, catchment basins, and primitive vehicle routes for commercial grazing or disturbed by prospecting prior to mineral withdrawal. Other scattered developments to support past commercial livestock grazing and associated undeveloped vehicle trails are visible within the proposed wilderness areas, but very few permanent structures remain, which are used for management purposes. Feral horses and burros and fire suppression have caused more severe impacts to habitat condition and ecological function.

Aggressive fire suppression, prescribed burning, weed control, and grazing both from commercial livestock in the past and presently from feral horses and burros continue to trammel wilderness character. Conditions within most of the proposed wilderness areas have progressed to the point that further management manipulation and intrusion is often determined necessary to prevent further impacts to habitats or to restore natural conditions and ecological function. Other management activities within the proposed wilderness areas include inventory and monitoring, research studies, removal of abandoned fences, and construction of temporary fences to protect springs. These activities are temporary and do not typically result in any long-term trammeling or alteration of wilderness character.

With the exception of a few portions of the proposed wilderness areas near developed campsites and maintained roads opportunities for solitude and primitive and unconfined types of recreation are considered outstanding. Visitors are free to explore and travel throughout Sheldon Refuge and the proposed wilderness areas on foot or by horseback with few regulations or restrictions, and very little contact with refuge staff.

Descriptions and maps depicting the proposed wilderness areas are included in Appendix F.

5.6.6 Social and Economic Conditions

Sheldon Refuge is a large, remote national wildlife refuge in northwest Nevada that also shares a border with and includes a small portion within Oregon and is located less than 30 miles from California. Therefore, the affected social and economic setting for Sheldon Refuge has been identified to include the five counties that include and surround Sheldon Refuge. The five counties are Washoe and Humboldt counties in Nevada, Lake and Harney counties in Oregon, and Modoc County in California. This affected region encompasses a massive land area of 38,995 square miles. For perspective, this region is larger than Maine, Kentucky, Indiana, or South Carolina.

Conversely, the region is one of the most sparsely populated areas in the contiguous 48 states. Total population in 2009 was 459,322 people which equates to a population density of 11.8 people per square mile. However, excluding the 300,214 residents of Reno and Sparks, located in the southernmost portion of the affected region, the population density falls to 4 people per square mile—which is only slightly less than the population density of Wyoming (5.1 people per square mile). Despite the enormous size and sparse population of this region, refuge management and visitation affect the economies of all five counties both directly and indirectly.

U.S. Census data collected in 2000 indicate the industry of arts, entertainment, recreation, accommodation, and food services employed the highest percentage of people in the region. However, this figure is heavily skewed by the economies of Reno and Sparks in Washoe County, Nevada, where casino gambling, winter skiing, and other recreation and entertainment activities dominate the local economy. Excluding Washoe County, the leading employment industry is agriculture, forestry, fishing and hunting, and mining followed by educational, health and social services. Government employment was a significant portion of the regional economy in 2000, employing 14.5% of all workers over 16 years in age throughout the five-county region, and 24.8% of all workers in the four-county area (Washoe County excluded) (U.S. Census Bureau 2000). More recent data indicate that government employment now accounts for a substantially larger percentage of the workforce following the recent economic downturn (Industrial Economics 2010).

It is estimated the management and visitation to Sheldon Refuge contributes directly or indirectly to the employment of 119 people throughout the region, and the total regional economic contribution generated by activities on Sheldon Refuge is estimated at \$8.3 million annually (in 2010 dollars) (Industrial Economics 2010). When considering the 575,000-acre size of Sheldon Refuge, the economic contribution would also be estimated at \$14 per acre per year. Refuge budgetary expenditures make a significant contribution to the local economy, contributing approximately \$5.0 million annually to gross state product (GSP) (value added¹), or 60% of the quantified regional contribution to GSP. Wildlife observation and wildlife photography are the most common wildlife-dependent recreational activities taking place on Sheldon Refuge, resulting in an estimated 17,900 annual visits. As a result, expenditures associated with wildlife observation and photography are the largest contributor to GSP of the wildlife-dependent recreational activities assessed, contributing \$2.5 million to GSP (30%). Annual expenditures associated with 1,691 annual sport hunting days

¹ Value added is considered the final value or revenue, less the value of goods or services purchased to produce the final product or service.

(associated with mule deer, pronghorn, and bighorn sheep hunting) have been found to comprise 5% of current contribution to GSP (\$0.4 million), while expenditures associated with 1,122 annual sport-fishing days contribute another 1% (\$0.1 million).² Revenue payments by Sheldon Refuge to local governments contribute the remaining 5% to GSP (\$0.3 million). Expenditures associated with camping have not been expressly quantified but are expected to largely overlap with other wildlife observation and photography expenditures (Industrial Economics 2010).

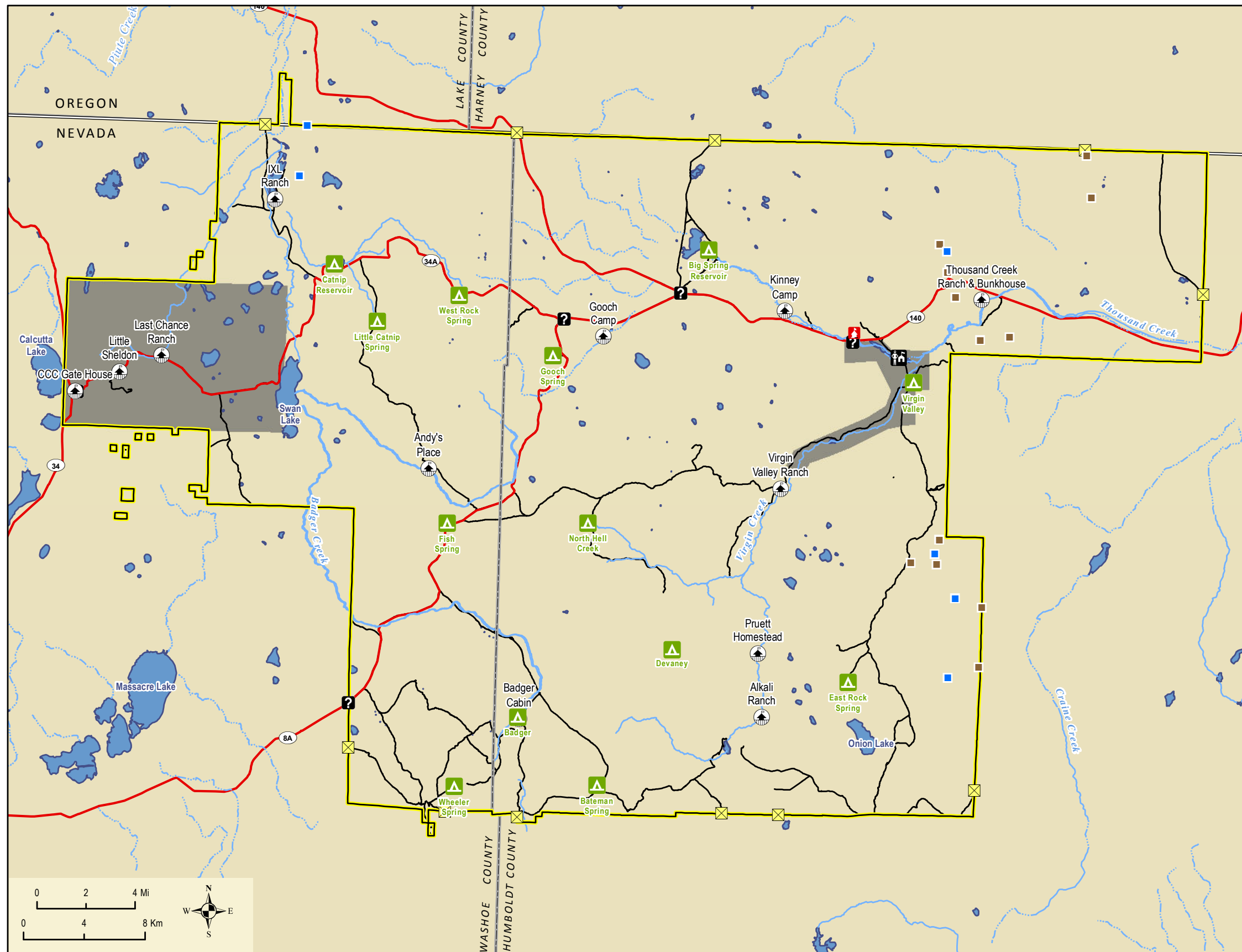
In addition to quantified benefits associated with Sheldon Refuge management and visitation, Sheldon Refuge provides other nonuse and ecological benefits. In his seminal piece, Krutilla (1967) suggests that “when the existence of a grand scenic wonder or a unique and fragile ecosystem is involved, its preservation and continued availability are a significant part of the real income of many individuals.” For example, Freeman (1993) explains that people may gain utility from the knowledge that a natural area is preserved despite the fact that they do not expect to visit that area. Similarly, people may be willing to pay to protect endangered species even though they do not expect to see one of them (Freeman 1993). These values may be motivated by desires to maintain intergenerational equity and the option of future resource use, as well as other factors (Industrial Economics 1998).

Various attempts have been made to quantify nonuse or existence values of natural resources and special areas such as national wildlife refuges. Economists have estimated that every U.S. household would be willing to pay \$29 per year to preserve bighorn sheep and \$15 per year to preserve Greater sage-grouse (Industrial Economics 2010). Sheldon Refuge is one of the only areas of public land in the United States set aside specifically to conserve species such as California bighorn sheep, Greater sage-grouse, pronghorn, and other priority sagebrush-steppe wildlife species. Even if the more than 100 million households in the United States were only willing to pay \$0.10 per year to preserve wildlife within Sheldon Refuge, the value would exceed the estimated \$8.3 regional economic contribution from management and use of the Sheldon Refuge for wildlife viewing, photography, hunting, fishing, and other consumptive uses. Other estimates have been derived for habitat types and even entire ecosystems and have ranged from \$156 per acre per year to as much as \$2,400 per acre per year, but these values are questionable given the uncertainty associated with the assumptions made and the quality of the underlying information and data (Industrial Economics 2010).

² Big Spring Reservoir does not currently support sport fishing and is not included in estimates of current contribution to GSP.

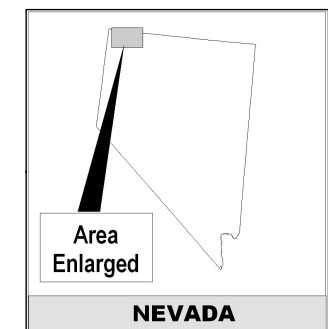
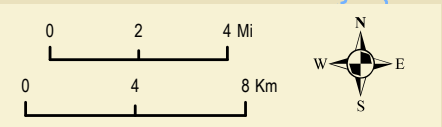
This page left blank intentionally.

Figure 5.1
Public Use and Facilities



LEGEND

- Approved Refuge Boundary
- Refuge Headquarters
- Planned Visitor Contact Station
- Campgrounds
- Historic Structures
- Wildlife Guzzler (big game)
- Wildlife Guzzler (small game)
- Kiosk
- Sign
- Hunting Not Allowed
- Lakes
- County Boundary
- State Line
- Public Vehicle Routes (clipped to refuge)
- Highway
- Intermittent Stream
- Perennial Stream



The back sides of map pages are blank to facilitate map readability.

Appendix A. Sheldon National Wildlife Refuge Comprehensive Conservation Plan and Environmental Impact Statement Public Involvement

Public involvement for the Sheldon Refuge CCP/EIS involved a number of announcements, Refuge planning updates, and meetings, both formal and informal. In response to these efforts, Sheldon Refuge received thousands of letters, emails, and phone calls from interested members of the public, non-profit organizations, state government agencies, and other federal agencies. This appendix summarizes the process used to involve the public and other interested parties.

Formal scoping for the CCP/EIS occurred between May 12, 2008, and June 30, 2008. As part of the formal scoping process, Sheldon Refuge issued a notice in the Federal Register and a planning update to notify the affected public of the opportunity to participate in the preparation of the CCP and encourage them to comment on preliminary refuge vision and goals; help identify potential issues, management actions and concerns, significant problems or impacts; and pursue opportunities or alternatives to resolve them (602 FW 3, 3.4(2b)). In addition, public meetings were held in area communities, and several additional meetings were held with the State of Nevada and key stakeholder groups. Following this formal scoping period, Sheldon Refuge contracted with an independent third party to produce a written report and summary of all scoping comments received. The full scoping report is available at the Sheldon Refuge planning webpage or upon written request.

After public scoping the planning team reviewed and evaluated all potential issues, management concerns, and problems and the opportunities to resolve them that the planning team, other Service personnel, partners, and the public identified in order to determine significant issues. The Service defines an issue as: “Any unsettled matter that requires a management decision, e.g., an initiative, opportunity, resource management problem, threat to the resources of the unit, conflict in uses, public concern, or the presence of an undesirable resource condition (602 FW 1 1.6 K).” Significant issues typically are those that are within our jurisdiction, suggest different actions or alternatives, and will influence our decision (602 FW 3, 3.4(3b)).

After significant planning issues were identified, a second planning update for the Sheldon Refuge CCP was distributed to the public in April 2009. This planning update summarized the significant planning issues and scoping comments submitted. A preliminary set of draft management alternatives was developed based on scoping comments, expert opinion, and management policy. These preliminary draft alternatives, including the Service’s preferred alternative, were presented to the public in a third planning update in June 2010, and comments from the public were solicited at that time. Following the release of the planning update, additional meetings were held with the State of Nevada and key stakeholder groups. Based upon comments received, Sheldon Refuge modified the preliminary draft alternatives to develop the alternatives presented in the Final CCP/EIS.

Outreach Efforts

Federal Register Notice of Intent to Prepare a CCP—published May 12, 2008

The Federal Register Notice included background information on Sheldon Refuge and preliminary issues with request for scoping comments.

Planning Update #1

The May 2008 Planning Update #1 was made available to USFWS staff and the general public throughout the scoping period, with 450 of 500 hardcopies distributed to Refuge office visitors and partners, scoping meeting attendees, and 66 individuals and 35 organizations on the mailing list. An electronic copy of the Planning Update was available for visitors to the USFWS website (<http://www.fws.gov/pacific/planning/main/docs/NV/docssheldon.htm>), and the website address was also included in a Dear Interested Party notification email to 2,722 interested parties and USFWS staff members nationwide. The planning update included background information on Sheldon Refuge in addition to the preliminary goals and issues to be considered in the CCP. Information about the CCP process, an invitation to attend four public open house meetings, and a solicitation for comments were also included.

Planning Update #2

The April 2009 Planning Update #2 was mailed to all interested parties and summarized the results of the formal scoping process as part of the NEPA planning process.

Planning Update #3

The June 2010 Planning Update #3 was mailed to all interested parties and outlined the Service's preliminary alternatives for the Sheldon Refuge CCP.

Media Outreach and Press Coverage

A news release, entitled "Sheldon National Wildlife Refuge Kicks Off Comprehensive Conservation Planning with Four Public Open House Meetings," was released on May 5, 2008. The release was sent to a list serve of 45 media contacts and it was also posted on the Service's Region 1 website (accessed at: <http://www.fws.gov/pacific/news/2008/SheldonCCPNR.pdf>). The news release and associated planning activities resulted in various subsequent media articles.

Scoping Meetings

The scoping meetings began with a PowerPoint presentation giving an overview of Sheldon Refuge and the importance and logistics of the CCP process. Following the presentation, there were four informational tables staffed by refuge employees available to receive public questions.

The informational tables each featured different topics: wildlife and habitat management, public use and facilities, feral horses and burros, and the planning process. Presentations were given by the Project Leader with support from the Deputy Project Leader and Natural Resource Planner. Scoping meeting locations, dates, and times were as follows:

- Lakeview, Oregon, May 14, 2008, 6:00-9:00 pm
- Denio, Nevada, May 21, 2008, 6:00-9:00 pm
- Winnemucca, Nevada, May 22, 2008, 6:00-9:00 pm
- Alturas, California, June 4, 2008, 6:00-9:00 pm
- Reno, Nevada, June 11, 2008, 6:00-9:00 pm

Meeting Invitations Mailed to Tribal Officials

A letter soliciting input from representatives of five tribes was mailed on September 4, 2008. This letter was mailed on behalf of Paul Steblein to the Burns Paiute Tribe, Fort Bidwell Paiute Tribe, Cedarville Rancheria Paiute Tribe, Fort McDermitt Paiute and Shoshone Tribe, and Summit Lake Paiute Tribe to invite their participation throughout the process.

An email soliciting input from the Summit Lake Paiute Tribe to conduct formal consultation was sent August 6, 2010.

Meetings with Congressional Representatives and Senators or their Aides

Nevada State Legislature, Committee on Public Lands, Lovelock, Nevada, August 22, 2008

- USFWS Participants: Paul Steblein
- Other Participants: Approximately 60 people including citizens and staff from state agencies, federal agencies, and non-governmental organizations

Nevada Congressional Representatives, August 2010

- USFWS Participants: Robin West, Paul Steblein
- Other Participants: Congressman Heller's staff representative, Senator Reid's staff representative

Meetings with State Agency Representatives

Nevada Department of Wildlife (NDOW), Reno, Nevada, March 19, 2008

- USFWS Participants: Paul Steblein, Regional Refuge Chiefs, Field Supervisors, Planning Chief, and Project Leaders for Sheldon-Hart Mountain Refuge Complex and Desert Refuge Complex
- Other Participants: NDOW Director, Deputy Director, and Division Chiefs

NDOW, Reno, Nevada, August 26, 2010

- USFWS Participants: Paul Steblein, Regional Refuge Chiefs, Field Supervisors, Planning Chief, and Project Leaders for Regions 1 and 8, Sheldon-Hart Mountain Refuge Complex, Desert Refuge Complex, Stillwater Refuge, and Ruby Lake Refuge
- Other Participants: NDOW Director, Deputy Director, and Division Chiefs

Meetings with County Representatives

Modoc/Washoe Experimental Stewardship Program, Cedarville, Nevada, May 29, 2008

- USFWS Participants: Paul Steblein
- Other Participants: Approximately 30 people including public land managers and supporting staff, Natural Resource Conservation Service staff, local government officials, ranchers, and small business owners

Humboldt County Supervisor and Commissioners, Winnemucca, Nevada, July 21, 2008

- USFWS Participants: Paul Steblein
- Other Participants: Humboldt County supervisors and commissioners and approximately 20 citizens

Meetings with Federal Agency Representatives

Bureau of Land Management (BLM) District Managers, Lakeview, Oregon, November 7, 2007

- USFWS Participants: Paul Steblein, Sheldon-Hart Mountain staff
- Other Participants: BLM District Managers for Lake County District, Burns District, Winnemucca District, Surprise Valley Resource Area, Oregon State Horse Specialist, U.S. Geological Survey Project Leader for Horse and Burro Research

Meetings with Non-government Organizations

Nevada Bighorn Unlimited and Nevada Wildlife Coalition, Board of Directors, Reno, Nevada, June 10, 2008

- USFWS Participants: Paul Steblein
- Other Participants: Approximately 35 members of both Boards of Directors

Sierra Club, Tiyoobe Chapter, Reno, Nevada, June 11, 2008

- USFWS Participants: Paul Steblein
- Other Participants: Three members of Board of Directors

Friends of Nevada Wilderness, Reno, Nevada, June 12, 2008

- USFWS Participants: Paul Steblein
- Other Participants: President of organization

Friends of Sheldon, Winnemucca, Nevada, August 21, 2008

- USFWS Participants: Paul Steblein
- Other Participants: Approximately 20 members, including wildlife sportsmen group members

Friends of Nevada Wilderness, Sierra Club, Nevada Bighorn Unlimited, Nevada Wildlife Coalition, and Safari Club International, Reno, Nevada, August 26, 2010

- USFWS Participants: Paul Steblein and Aaron Collins
- Other Participants: Approximately 60 members from the attending organizations.

Final Comprehensive Conservation Plan and Environmental Impact Statement Public Involvement

Public involvement for the Final CCP/EIS included publication of a Notice of Availability in the Federal Register, a media press release, a Refuge planning update, and meetings with state agencies and local organizations interested in the Draft CCP/EIS.

The Service released the Draft CCP/EIS on September 9, 2011, for formal public review and comment. This comment period closed November 8, 2011. During the formal comment period, the Service received 401 comment responses from 1,709 agencies, organizations, and individuals¹. Five comments were submitted after the closing date of the comment period.

Key issues raised through comment were those identified in the CCP. The majority of comments expressed support or opposition for a particular alternative, or for particular actions in one or more alternatives.

A summary of the comments received and the Service's response to comments are included in Appendix N.

Federal Register Notice of Availability for the Draft CCP/EIS

The Federal Register notice, published September 9, 2011, included background information on Sheldon Refuge, the planning process, and a summary of alternatives included in the Draft CCP/EIS. Information was provided for public review and comment on the draft document.

Planning Update #4

We mailed a fourth planning update to more than 4,500 interested individuals, organizations, and agencies. This planning update included a description and summary table for the alternatives in the Draft CCP/EIS—including the Service's preferred alternative. The planning update provided information for obtaining a complete copy of the Draft CCP/EIS and for submitting comments.

Direct Mailings

We mailed complete electronic and paper copies of the Draft CCP/EIS to state and federal agencies, the Summit Lake Paiute Tribal Council, congressional representatives in Nevada and Oregon, and local public libraries. Additional copies were mailed to individuals and organizations upon request.

Media Outreach and Press Coverage

We mailed local media a news release announcing availability of the Draft CCP/EIS for public comment and a detailed question-and-answer document related to our proposed actions to address significant issues included in the plan. The press release resulted in at least one article in a local newspaper.

¹ Identical copies of responses were submitted by 1,308 individuals.

Meetings with State Agency Representatives

NDOW

- USFWS Participants: Region 1 Chief of Refuges, Refuge Supervisor, and Chief of Planning and Visitor Services; Sheldon-Hart Mountain National Wildlife Refuge Complex Project Leader, Deputy Project Leader, and Park Ranger/Recreation Planner; Sheldon Refuge Manager
- NDOW Participants: Director, Supervisory Habitat Biologist

Meetings with County Representatives

Humboldt County Commissioners Meeting, Winnemucca Nevada—October 17, 2011

- USFWS Participants: Sheldon-Hart Mountain Refuge Complex Project Leader and Park Ranger/Recreation Planner

Meetings with Non-government Organizations

Lions Club Regular Meeting, Winnemucca Nevada—October, 2011

- USFWS Participants: Sheldon-Hart Mountain Refuge Complex Park Ranger/Recreation Planner

Appendix B. Species List

This page left blank intentionally.

Common Name	Scientific Name	Native, Introduced, or Hybrid	Sagebrush-Steppe Habitats ¹	Montane Sagebrush Steppe ²	Emergent Marshes and Wet Meadows	Springs and Springbrooks	Ephemeral Wetlands ³	Reservoirs and Other Artificial Riparian Habitats	Deciduous Woodlands and Shrublands (Aspen)	Mountain Mahogany and Western Juniper Woodlands	Cliffs, Canyons, and Barren Lands	Federal Status	Nevada Wildlife Action Plan Status
A= All life history requirements; B= Breeding; C=Cover; F=Foraging; M=Migrant; N=Nesting/Rearing/Fauning/Lambing; R= Roosting; S= Seasonal; X= Benefiting Species; SCP=Species of Conservation Priority													
Amphibians													
Bullfrog	<i>Rana catesbeiana</i>	Int			A	A							SCP
Columbia Spotted frog	<i>Rana luteiventris</i>	Nat			X	A		A				Candidate	SCP
Great Basin spadefoot toad	<i>Scaphiopus intermontanus</i>	Nat	X	X									SCP
Pacific treefrog	<i>Hyla regilla</i>	Nat											SCP
Birds													
American avocet	<i>Recurvirostra americana</i>	Nat			N	N	N, M, B, F	N					SCP
American bittern	<i>Botaurus lentiginosus</i>	Nat			N	N	X	N					SCP
American coot	<i>Fulica americana</i>	Nat											SCP
American goldfinch	<i>Carduelis tristis</i>	Nat							X				SCP
American kestrel	<i>Falco sparverius</i>	Nat		F	F	F	F	F					SCP
American robin	<i>Turdus migratorius</i>	Nat											SCP
American wigeon	<i>Anas americana</i>	Nat											SCP
Ash-throated flycatcher	<i>Myiarchus cinerascens</i>	Nat								B	X		SCP
Bald eagle	<i>Haliaeetus leucocephalus</i>	Nat	F		F	F	F	F	X			Listed Threatened	SCP
Bank swallow	<i>Riparia riparia</i>	Nat									X		SCP
Barn swallow	<i>Hirundo rustica</i>	Nat											SCP
Belted kingfisher	<i>Megasceryle alcyon</i>	Nat											SCP
Black rosy finch	<i>Leucosictia atrata</i>	Nat									X		SCP
Black swift	<i>Cypseloides niger</i>	Nat											SCP

Common Name	Scientific Name	Native, Introduced, or Hybrid	Sagebrush-Steppe Habitats ¹	Montane Sagebrush Steppe ²	Emergent Marshes and Wet Meadows	Springs and Springbrooks	Ephemeral Wetlands ³	Reservoirs and Other Artificial Riparian Habitats	Deciduous Woodlands and Shrublands (Aspen)	Mountain Mahogany and Western Juniper Woodlands	Cliffs, Canyons, and Barren Lands	Federal Status	Nevada Wildlife Action Plan Status
Black tern	<i>Chlidonias niger</i>	Nat			S	S	S	S					SCP
Black-billed magpie	<i>Pica pica</i>	Nat											SCP
Black-capped chickadee	<i>Parus atricapillus</i>	Nat											SCP
Black-crowned night heron	<i>Nycticorax nycticorax</i>	Nat			SM	SM	SM	SM					SCP
Black-headed grosbeak	<i>Phenicticus melanocephalus</i>	Nat							X	X			SCP
Black-necked stilt	<i>Himantopus mexicanus</i>	Nat			N	N	N	N					SCP
Black-throated gray warbler	<i>Dendroica nigrescens</i>	Nat								B			SCP
Black-throated sparrow	<i>Amphispiza bilineata</i>	Nat											SCP
Blue-gray gnatcatcher	<i>Poliophtile caerulea</i>	Nat							B	X			SCP
Blue-winged teal	<i>Anas discors</i>	Nat			N	N	N	N					SCP
Bobolink	<i>Dolichonyx oryzivorus</i>	Nat			X	X	X	X					SCP
Brewer's blackbird	<i>Euphagus cyanocephalus</i>	Nat			X	X	X	X					SCP
Brewer's sparrow	<i>Spezella breweri</i>	Nat	X	X						X			SCP
Broad-tailed hummingbird	<i>Selasphorus platycercus</i>	Nat			X				B				SCP
Brown-headed cowbird	<i>Molothrus ater</i>	Nat											SCP
Bufflehead	<i>Bucephala albeola</i>	Nat											SCP
California gull	<i>Larus californicus</i>	Nat											SCP
California quail	<i>Lophortyx californicus</i>	Int											SCP
Calliope hummingbird	<i>Stellula calliope</i>	Nat			X	X	X	X	B				SCP
Canada goose	<i>Branta canadensis</i>	Nat			N	N	N	N					SCP
Canvasback	<i>Aythya valisineria</i>	Nat			N	N	N	N					SCP
Canyon wren	<i>Catherpes mexicanus</i>	Nat									B		SCP

Sheldon National Wildlife Refuge CCP

Common Name	Scientific Name	Native, Introduced, or Hybrid	Sagebrush-Steppe ¹ Habitats	Montane Sagebrush ²	Emergent Marshes and Wet Meadows	Springs and Springbrooks	Ephemeral Wetlands ³	Reservoirs and Other Artificial Riparian Habitats	Deciduous Woodlands and Shrublands (Aspen)	Mountain Mahogany and Western Juniper Woodlands	Cliffs, Canyons, and Barren Lands	Federal Status	Nevada Wildlife Action Plan Status
Caspian tern	<i>Hydroprogne caspia</i>	Nat											SCP
Cassin's finch	<i>Carpodacus cassinii</i>	Nat							B	X			SCP
Cedar waxwing	<i>Bombycilla cedrorum</i>	Nat							X				SCP
Chipping sparrow	<i>Spizella passerina</i>	Nat								X			SCP
Chukar	<i>Alectoris graeca</i>	Nat											SCP
Cinnamon teal	<i>Anas cyanoptera</i>	Nat	N	N	N	N		X					SCP
Clark's grebe	<i>Aechmophorus clarkii</i>	Nat			S	S	S	S					SCP
Cliff swallow	<i>Petrochelidon pyrrhonota</i>	Nat									B		SCP
Common bush-tit	<i>Psaltriparus minimus</i>	Nat											SCP
Common crow	<i>Corvus brachyrhynchos</i>	Nat											SCP
Common egret	<i>Casmerodius albus</i>	Nat											SCP
Common goldeneye	<i>Bucephala clangula</i>	Nat											SCP
Common loon	<i>Gavia immer</i>	Nat						A					SCP
Common merganser	<i>Mergus merganser</i>	Nat											SCP
Common nighthawk	<i>Chordeiles minor</i>	Nat											SCP
Common poorwill	<i>Phalaenoptilus nuttallii</i>	Nat											SCP
Common raven	<i>Corvus corax</i>	Nat									B		SCP
Common snipe	<i>Capella galliango</i>	Nat			N	N	N	N					SCP
Common yellowthroat	<i>Geothlypis trichas</i>	Nat											SCP
Cooper's hawk	<i>Accipiter cooperii</i>	Nat							X	N, M			SCP
Curve-billed thrasher	<i>Toxostoma cirvirostre</i>	Nat											SCP
Dark-eyed junco	<i>Junco hyemalis</i>	Nat											SCP
Dipper	<i>Cinclus mexicanus</i>	Nat											SCP
Double-crested cormorant	<i>Phalacrocorax auritus</i>	Nat			SM	SM	SM	SM					SCP
Downy woodpecker	<i>Dendrocopos pubescens</i>	Nat							X				SCP

Common Name	Scientific Name	Native, Introduced, or Hybrid	Sagebrush-Steppe ¹ Habitats	Montane Sagebrush Steppe ²	Emergent Marshes and Wet Meadows	Springs and Springbrooks	Ephemeral Wetlands ³	Reservoirs and Other Artificial Riparian Habitats	Deciduous Woodlands and Shrublands (Aspen)	Mountain Mahogany and Western Juniper Woodlands	Cliffs, Canyons, and Barren Lands	Federal Status	Nevada Wildlife Action Plan Status
Dusky flycatcher	<i>Empidonax oberholseri</i>	Nat							B	B			SCP
Eared grebe	<i>Podiceps caspicus</i>	Nat			S	S	S	S					SCP
Eastern kingbird	<i>Tyrannus tyrannus</i>	Nat											SCP
European starling	<i>Sturnus vulgaris</i>	Nat											SCP
Ferruginous hawk	<i>Buteo regalis</i>	Nat	F	F	F	F	F	F		N	X	Candidate	SCP
Forster's tern	<i>Sterna forsteri</i>	Nat			S	S	S	S					SCP
Fox sparrow	<i>Passerella iliaca</i>	Nat			X	X	X	X		B			SCP
Gadwall	<i>Anas strepera</i>	Nat			N	N	N	N					SCP
Golden eagle	<i>Aquila chrysaetos</i>	Nat		F	F	F	F	F		N	B		SCP
Golden-crowned kinglet	<i>Regulus satrapa</i>	Nat								X			SCP
Gray flycatcher	<i>Empidonax wrightii</i>	Nat	S							N, B			SCP
Great blue heron	<i>Ardea herodias</i>	Nat											SCP
Great horned owl	<i>Bubo virginianus</i>	Nat							X	N			SCP
Greater sage-grouse	<i>Centrocercus urophasianus</i>	Nat	N	N, B	X	N	N	N				Candidate	SCP
Greater sandhill crane	<i>Grus canadensis</i>	Nat			N, SM	SM	N, S, M, B, F	X					SCP
Greater yellowlegs	<i>Tringa melanoleucus</i>	Nat			S	S	S	S					SCP
Green-tailed towhee	<i>Chlorura chlorura</i>	Nat	X	X									SCP
Green-winged teal	<i>Anas carolinensis</i>	Nat	N	N	N	N							SCP
Hairy woodpecker	<i>Dendrocopos villosus</i>	Nat							X				SCP
Hammond's flycatcher	<i>Empidonax hammondi</i>	Nat								X			SCP
Hermit thrush	<i>Catherpes guttata</i>	Nat											SCP
Hooded merganser	<i>Lophodytes cucullatus</i>	Nat											SCP
Horned grebe	<i>Podiceps auritus</i>	Nat			S	S	S	S					SCP
Horned lark	<i>Eremophila alpestris</i>	Nat	S	B									SCP
House finch	<i>Carpodacus mexicanus</i>	Nat											SCP

Common Name	Scientific Name	Native, Introduced, or Hybrid	Sagebrush-Steppe Habitats ¹	Montane Sagebrush Steppe ²	Emergent Marshes and Wet Meadows	Springs and Springbrooks	Ephemeral Wetlands ³	Reservoirs and Other Artificial Riparian Habitats	Deciduous Woodlands and Shrublands (Aspen)	Mountain Mahogany and Western Juniper Woodlands	Cliffs, Canyons, and Barren Lands	Federal Status	Nevada Wildlife Action Plan Status
House sparrow	<i>Passer domesticus</i>	Nat											SCP
House wren	<i>Troglodytes aedon</i>	Nat											SCP
Hungarian (gray) partridge	<i>Perdix perdix</i>	Nat											SCP
Juniper titmouse	<i>Baeolophus ridgwayi</i>	Nat								N, B			SCP
Killdeer	<i>Charadrius vociferus</i>	Nat			N	N	N	N					SCP
Lark sparrow	<i>Chondestes grammacus</i>	Nat	S										SCP
Lazuli bunting	<i>Passerina amoena</i>	Nat			B, N, M				B				SCP
Least sandpiper	<i>Calidris minutilla</i>	Nat			X								SCP
Lesser scaup	<i>Aythya affinis</i>	Nat											SCP
Lesser yellowlegs	<i>Tringa flavipes</i>	Nat			S	S	S	S					SCP
Lewis' woodpecker	<i>Asyndesmus lewis</i>	Nat							B				SCP
Lincoln's sparrow	<i>Melospiza lincolni</i>	Nat											SCP
Loggerhead shrike	<i>Lanius ludovicianus</i>	Nat	S	X						X			SCP
Long-billed curlew	<i>Numerius americanus</i>	Nat			B, F	X	X	X					SCP
Long-billed dowitcher	<i>Limnodromus scolopaceus</i>	Nat			X								SCP
Long-billed marsh wren	<i>Telmatochys palustris</i>	Nat											SCP
Long-eared owl	<i>Asto otus</i>	Nat	F	F	F	F	F	F	X				SCP
MacGillivray's warbler	<i>Oporornis tolmiei</i>	Nat							B	X			SCP
Mallard	<i>Anas platyrhynchos</i>	Nat			N	N	N	N					SCP
Merlin	<i>Falco columbarius</i>	Nat											SCP
Mountain bluebird	<i>Sialia currucoides</i>	Nat		B	X					X	X		SCP
Mountain chickadee	<i>Parus gambeli</i>	Nat								B			SCP
Mountain quail	<i>Oreortyx pictus</i>	Nat											SCP
Mourning dove	<i>Zenaidura macroura</i>	Nat				S							SCP

Common Name	Scientific Name	Native, Introduced, or Hybrid	Sagebrush-Steppe ¹ Habitats	Montane Sagebrush ² Steppe	Emergent Marshes and Wet Meadows	Springs and Springbrooks	Ephemeral Wetlands ³	Reservoirs and Other Artificial Riparian Habitats	Deciduous Woodlands and Shrublands (Aspen)	Mountain Mahogany and Western Juniper Woodlands	Cliffs, Canyons, and Barren Lands	Federal Status	Nevada Wildlife Action Plan Status
Nashville warbler	<i>Vermivora ruficapilla</i>	Nat								X			SCP
Northern flicker	<i>Colaptes auratus</i>	Nat							B				SCP
Northern goshawk	<i>Accipiter gentilis</i>	Nat							N, R, F	N		Candidate	SCP
Northern harrier	<i>Circus cyaneus</i>	Nat		F	F	F	F	F					SCP
Northern oriole	<i>Icterus galbula</i>	Nat							B				SCP
Northern phalarope	<i>Lobipes lobatus</i>	Nat											SCP
Northern phalarope	<i>Lobipes lobatus</i>	Nat					X						SCP
Northern pintail	<i>Anas acuta</i>	Nat			N	N	N	N					SCP
Northern saw-whet owl	<i>Aegolius acadicus</i>	Nat							X	N			SCP
Northern shoveler	<i>Anas clypeata</i>	Nat			N	N	N	N					SCP
Northern shrike	<i>Lanius excubitor</i>	Nat		F					X	X			SCP
Olive-sided flycatcher	<i>Nuttallornis borealis</i>	Nat							X	X			SCP
Orange-crowned warbler	<i>Vermivora celata</i>	Nat							B	X			SCP
Osprey	<i>Pandion haliaetus</i>	Nat							X				SCP
Peregrine falcon	<i>Falco peregrinus</i>	Nat									X	Listed Endangered	SCP
Pied-billed grebe	<i>Podilymbus podiceps</i>	Nat			S	S	S	S					SCP
Pine siskin	<i>Spinus spinus</i>	Nat								X			SCP
Plain titmouse	<i>Parus inornatus</i>	Nat											SCP
Prairie falcon	<i>Falco mexicanus</i>	Nat	F	X							N, B		SCP
Purple finch	<i>Carpodacus purpureus</i>	Nat											SCP
Red-breasted nuthatch	<i>Sitta canadensis</i>	Nat								X			SCP
Red-breasted sapsucker	<i>Sphyrapicus ruber</i>	Nat							X				SCP

Sheldon National Wildlife Refuge CCP

Common Name	Scientific Name	Native, Introduced, or Hybrid	Sagebrush-Steppe Habitats ¹	Montane Sagebrush Steppe ²	Emergent Marshes and Wet Meadows	Springs and Springbrooks	Ephemeral Wetlands ³	Reservoirs and Other Artificial Riparian Habitats	Deciduous Woodlands and Shrublands (Aspen)	Mountain Mahogany and Western Juniper Woodlands	Cliffs, Canyons, and Barren Lands	Federal Status	Nevada Wildlife Action Plan Status
Redhead	<i>Aythya americana</i>	Nat			N	N	N	N					SCP
Red-naped sapsucker	<i>Sphyrapicus nuchalis</i>	Nat							R, N, F	X			SCP
Redtailed hawk	<i>Buteo jamaicensis</i>	Nat	F	F					X	N			SCP
Red-winged blackbird	<i>Agelaius phoeniceus</i>	Nat			X	X	X	X					SCP
Ring-billed gull	<i>Larus delawarensis</i>	Nat											SCP
Ring-necked duck	<i>Aythya colatriss</i>	Nat											SCP
Ring-necked pheasant	<i>Phasianus colchicus</i>	Nat											SCP
Rock wren	<i>Salpinctes obsoletus</i>	Nat									B		SCP
Rough-legged hawk	<i>Buteo lagopus</i>	Nat		F	F	F	F	F					SCP
Rough-winged swallow	<i>Stelgidopteryx ruficollis</i>	Nat									B		SCP
Ruby-crowned kinglet	<i>Regulus calendula</i>	Nat								B			SCP
Ruddy duck	<i>Oxyura jamaicensis</i>	Nat			N	N	N	N					SCP
Rufous hummingbird	<i>Selasphorus rufus</i>	Nat			X		X	X	B				SCP
Rufous-sided towhee	<i>Pipilo erythrophthalmus</i>	Nat											SCP
Sage sparrow	<i>Amphispiza belli</i>	Nat	N	X									SCP
Sage thrasher	<i>Oreoscoptes monatus</i>	Nat	N	X									SCP
Savannah sparrow	<i>Passerculus sandwichensis</i>	Nat		B	X	X	X	X					SCP
Say's phoebe	<i>Sayornis saya</i>	Nat	S								B		SCP
Screech owl	<i>Otus asio</i>	Nat											SCP
Sharp-shinned hawk	<i>Accipiter striatus</i>	Nat							X	N			SCP
Short-eared owl	<i>Asio flammeus</i>	Nat		F	F	F	F	F					SCP
Snow goose	<i>Chen caerulescens</i>	Nat											SCP
Snowy egret	<i>Egretta thula</i>	Nat			X			X					SCP

Common Name	Scientific Name	Native, Introduced, or Hybrid	Sagebrush-Steppe ¹ Habitats	Montane Sagebrush Steppe ²	Emergent Marshes and Wet Meadows	Springs and Springbrooks	Ephemeral Wetlands ³	Reservoirs and Other Artificial Riparian Habitats	Deciduous Woodlands and Shrublands (Aspen)	Mountain Mahogany and Western Juniper Woodlands	Cliffs, Canyons, and Barren Lands	Federal Status	Nevada Wildlife Action Plan Status
Solitary sandpiper	<i>Tringa solitaria</i>	Nat			S	S	S	S					SCP
Song sparrow	<i>Melospiza melodia</i>	Nat											SCP
Sora rail	<i>Porzana carolina</i>	Nat			N	N	N	N					SCP
Spotted sandpiper	<i>Actitis macularia</i>	Nat			N	N	N	N					SCP
Swainson's hawk	<i>Buteo swainsoni</i>	Nat		X	F	F	F	F	X	X			SCP
Swainson's thrush	<i>Catharus ustulatus</i>	Nat							B				SCP
Townsend's solitaire	<i>Myaestes townsendi</i>	Nat								B			SCP
Townsend's warbler	<i>Dendroica townsendi</i>	Nat								X			SCP
Tree swallow	<i>Iridoprocne bicolor</i>	Nat							B				SCP
Turkey vulture	<i>Cathartes aura</i>	Nat											SCP
Varied thrush	<i>Ixoreus naevius</i>	Nat							X				SCP
Vesper sparrow	<i>Pooecetes gramineus</i>	Nat	S	B	X	X	X	X					SCP
Violet-green swallow	<i>Tachycineta thalassina</i>	Nat									B		SCP
Virginia rail	<i>Rallus limicola</i>	Nat			N	N	N	N					SCP
Warbling vireo	<i>Vireo gilvus</i>	Nat							B				SCP
Water pipit	<i>Anthus spinoletta</i>	Nat											SCP
Western bluebird	<i>Sialia mexicana</i>	Nat			X	X	X	X	X	N			SCP
Western burrowing owl	<i>Speotyto cunicularia</i>	Nat	X	N, B									SCP
Western grebe	<i>Aechmophorus occidentalis</i>	Nat			X			A					SCP
Western kingbird	<i>Tyrannus verticalis</i>	Nat	S										SCP
Western least bittern	<i>Isobrychus exilis hesperis</i>	Nat			X			X					SCP
Western meadowlark	<i>Sturnella neglecta</i>	Nat	S	B									SCP
Western sandpiper	<i>Calidris mauri</i>	Nat			S	S	S	S					SCP
Western screech owl	<i>Otus asio</i>	Nat			F	F	F	F	X				SCP

Common Name	Scientific Name	Native, Introduced, or Hybrid	Sagebrush-Steppe Habitats ¹	Montane Sagebrush Steppe ²	Emergent Marshes and Wet Meadows	Springs and Springbrooks	Ephemeral Wetlands ³	Reservoirs and Other Artificial Riparian Habitats	Deciduous Woodlands and Shrublands (Aspen)	Mountain Mahogany and Western Juniper Woodlands	Cliffs, Canyons, and Barren Lands	Federal Status	Nevada Wildlife Action Plan Status
Western scrub jay	<i>Aphelocoma californica</i>	Nat								B			SCP
Western snowy plover	<i>Charadrius alexandrinus</i>	Nat			S	S	S	S					SCP
Western tanager	<i>Piranga ludoviciana</i>	Nat								X			SCP
Western wood pewee	<i>Contopus sordidulus</i>	Nat											SCP
Whistling swan	<i>Olor columbianus</i>	Nat											SCP
White pelican	<i>Pelecanus erythrorhynchos</i>	Nat											SCP
White-crowned sparrow	<i>Zonotrichia leucophrys</i>	Nat											SCP
White-faced ibis	<i>Plegadis chihi</i>	Nat										Vulnerable	SCP
White-fronted goose	<i>Anser albifrons</i>	Nat											SCP
White-throated swift	<i>Aeronautes saxatalis</i>	Nat	S								B		SCP
Willet	<i>Catoptrophorus semipalmatus</i>	Nat			N	N	N	N					SCP
Willow flycatcher	<i>Empidonax traillii</i>	Nat							X				SCP
Wilson's phalarope	<i>Steganopus tricolor</i>	Nat			N	N	N	N					SCP
Wilson's warbler	<i>Wilsonia pusilla</i>	Nat							N, B				SCP
Wood duck	<i>Aix sponsa</i>	Nat											SCP
Yellow warbler	<i>Dendroica petechia</i>	Nat							B				SCP
Yellow-bellied sapsucker	<i>Sphyrapicus varius</i>	Nat											SCP
Yellow-breasted chat	<i>Icteria virens</i>	Nat							N, B				SCP
Yellow-headed blackbird	<i>Xanthocephalus xanthocephalus</i>	Nat						A					SCP
Yellow-rumped warbler	<i>Dendroica coronata</i>	Nat								B			SCP

Common Name	Scientific Name	Native, Introduced, or Hybrid	Sagebrush-Steppe Habitats ¹	Montane Sagebrush Steppe ²	Emergent Marshes and Wet Meadows	Springs and Springbrooks	Ephemeral Wetlands ³	Reservoirs and Other Artificial Riparian Habitats	Deciduous Woodlands and Shrublands (Aspen)	Mountain Mahogany and Western Juniper Woodlands	Cliffs, Canyons, and Barren Lands	Federal Status	Nevada Wildlife Action Plan Status
Fishes													
Alvord chub	<i>Gila alvordensis</i>	Nat				A							SCP
Alvord cutthroat trout	<i>Oncorhynchus clarki alvordensis</i>	Nat				A		A				Extinct / Endangered	SCP
Brown trout	<i>Salmo trutta</i>	Int											SCP
Guppy	<i>Poecilia reticulata</i>	Int											SCP
Lahontan cutthroat trout	<i>Oncorhynchus clarki hemshawi</i>	Nat				X		A				Reintroduced / Threatened	SCP
Largemouth bass	<i>Micropterus salmoides</i>	Int											SCP
Mosquitofish	<i>Gambusia affinis</i>	Int											SCP
Pumpkinseed sunfish	<i>Lepomis gibbosus</i>	Int											SCP
Rainbow / Alvord cutthroat trout hybrid	<i>Salom gairdneri x Oncorhynchus clarki</i>	Hyb						X					SCP
Rainbow trout	<i>Salmo gairdneri</i>	Int				X							SCP
Sheldon tui chub	<i>Gila bicolor eurysona</i>	Nat				A		A					SCP
White crappie	<i>Poxomis annularis</i>	Int											SCP
Yellow perch	<i>Perca flavescens</i>	Int											SCP
Invertebrates (aquatic)													
	<i>Aeschna interrupta nevadensis</i>	Nat				A		X					SCP
	<i>Agabus spp.</i>	Nat				A		X					SCP
	<i>Agapetus sp.</i>	Nat				A		X					SCP
	<i>Ametor scabrosus</i>	Nat				A		X					SCP
	<i>Amphiagrion abbreviatum</i>	Nat				A		X					SCP

Common Name	Scientific Name	Native, Introduced, or Hybrid	Sagebrush-Steppe ¹ Habitats	Montane Sagebrush ²	Emergent Marshes and Wet Meadows	Springs and Springbrooks	Ephemeral Wetlands ³	Reservoirs and Other Artificial Riparian Habitats	Deciduous Woodlands and Shrublands (Aspen)	Mountain Mahogany and Western Juniper Woodlands	Cliffs, Canyons, and Barren Lands	Federal Status	Nevada Wildlife Action Plan Status
													SCP
	<i>Apsectrotanytus</i> sp.	Nat				A	X						SCP
	<i>Argia</i> nr. <i>vivida</i>	Nat				A	X						SCP
	<i>Argia</i> sp. (nr. <i>Hyponeuria lugens</i>)	Nat				A	X						SCP
	<i>Arrenurus</i> sp.	Nat				A	X						SCP
	<i>Artemia</i> nr. <i>franciscana</i>	Nat				A	X						SCP
	<i>Baetis</i> sp.	Nat				A	X						SCP
	<i>Belonia saturata</i>	Nat				A	X						SCP
	<i>Belostoma bakeri</i>	Nat				A	X						SCP
	<i>Berosus</i> nr. <i>styliferus</i>	Nat				A	X						SCP
	<i>Bezzia/Palomyia</i> sp.	Nat				A	X						SCP
	<i>Branchinecta coloradensis</i>	Nat				A	X						SCP
	<i>Branchinecta gigas</i>	Nat				A	X						SCP
	<i>Brillia</i> sp.	Nat				A	X						SCP
	<i>Buenoa</i> sp.	Nat				A	X						SCP
	<i>Caenestheriella setosa</i>	Nat				A	X						SCP
	<i>Caenis</i> sp.	Nat				A	X						SCP
	<i>Callibaetis</i> nr. <i>californicus</i>	Nat				A	X						SCP
	<i>Cenocorixa wileyae</i>	Nat				A	X						SCP
	<i>Ceratopogon</i> sp.	Nat				A	X						SCP
	<i>Ceriodaphnia reticulata</i>	Nat				A	X						SCP
	<i>Chaetocladius</i> nr. <i>vitellinus</i> group	Nat				A	X						SCP
	<i>Chaoborus</i> sp.	Nat				A	X						SCP
	<i>Chironomus</i> sp.	Nat				A	X						SCP
	<i>Chrysops</i> sp.	Nat				A	X						SCP
	<i>Cinygmula</i> spp.	Nat				A	X						SCP

Common Name	Scientific Name	Native, Introduced, or Hybrid	Sagebrush-Steppe Habitats ¹	Montane Sagebrush Steppe ²	Emergent Marshes and Wet Meadows	Springs and Springbrooks	Ephemeral Wetlands ³	Reservoirs and Other Artificial Riparian Habitats	Deciduous Woodlands and Shrublands (Aspen)	Mountain Mahogany and Western Juniper Woodlands	Cliffs, Canyons, and Barren Lands	Federal Status	Nevada Wildlife Action Plan Status
	<i>Cleptelmis addenda</i>	Nat				A	X						SCP
	<i>Clinocera (Hydrodromia) sp.</i>	Nat				A	X						SCP
	<i>Coenagrion/Enallagma sp.</i>	Nat				A	X						SCP
	<i>Colymbetes nr. rugipennis</i>	Nat				A	X						SCP
	<i>Coptotomus nr. longulus</i>	Nat				A	X						SCP
	<i>Coptotomus sp.</i>	Nat				A	X						SCP
	<i>Corynoneura lobata</i>	Nat				A	X						SCP
	<i>Corynoneura nr. lacustris</i>	Nat				A	X						SCP
	<i>Corynoneura scutellata</i>	Nat				A	X						SCP
	<i>Cricotopus nr. bicinctus group</i>	Nat				A	X						SCP
	<i>Cricotopus sp.</i>	Nat				A	X						SCP
	<i>Cricotopus sylvestris group</i>	Nat				A	X						SCP
	<i>Cricotopus tremulus group</i>	Nat				A	X						SCP
	<i>Cricotopus trifascia group</i>	Nat				A	X						SCP
	<i>Cryptotendipes sp.</i>	Nat				A	X						SCP
	<i>Cypridopsis nr. vidua</i>	Nat				A	X						SCP
	<i>Daphnia middendorffiana</i>	Nat				A	X						SCP
	<i>Daphnia nr. schodleri</i>	Nat				A	X						SCP
	<i>Daphnia pulex</i>	Nat				A	X						SCP
	<i>Derotanytus sp.</i>	Nat				A	X						SCP
	<i>Diamesa sp.</i>	Nat				A	X						SCP
	<i>Diaphanosoma birgei</i>	Nat				A	X						SCP
	<i>Dicranota sp.</i>	Nat				A	X						SCP
	<i>Dixa sp.</i>	Nat				A	X						SCP
	<i>Dixella sp.</i>	Nat				A	X						SCP
	<i>Dugesia nr. dorotocephala</i>	Nat				A	X						SCP

Sheldon National Wildlife Refuge CCP

Common Name	Scientific Name	Native, Introduced, or Hybrid	Sagebrush-Steppe Habitats ¹	Montane Sagebrush Steppe ²	Emergent Marshes and Wet Meadows	Springs and Springbrooks	Ephemeral Wetlands ³	Reservoirs and Other Artificial Riparian Habitats	Deciduous Woodlands and Shrublands (Aspen)	Mountain Mahogany and Western Juniper Woodlands	Cliffs, Canyons, and Barren Lands	Federal Status	Nevada Wildlife Action Plan Status
	<i>Dytiscus nr. marginicollis</i>	Nat				A	X						SCP
	<i>Dytiscus sp.</i>	Nat				A	X						SCP
	<i>Enallagma boreale</i>	Nat				A	X						SCP
	<i>Enallagma civile</i>	Nat				A	X						SCP
	<i>Enallagma clausum</i>	Nat				A	X						SCP
	<i>Enochrus nr. cristatus</i>	Nat				A	X						SCP
	<i>Enochrus nr. hamiltoni</i>	Nat				A	X						SCP
	<i>Epeorus (Iron) albertae</i>	Nat				A	X						SCP
	<i>Ephemera infrequens</i>	Nat				A	X						SCP
	<i>Ephydra (Hydropyrus) hians</i>	Nat				A	X						SCP
	<i>Erpetogomphus (nr. designatus)</i>	Nat				A	X						SCP
	<i>Erpobdella punctata</i>	Nat				A	X						SCP
	<i>Eubrianax edwardsi (?)</i>	Nat				A	X						SCP
	<i>Eukiefferiella claripennis group</i>	Nat				A	X						SCP
	<i>Eukiefferiella gracei group</i>	Nat				A	X						SCP
	<i>Eukiefferiella nr. brehmi</i>	Nat				A	X						SCP
	<i>Eukiefferiella nr. pseudomontana</i>	Nat				A	X						SCP
	<i>Eukiefferiella sp. undetermined</i>	Nat				A	X						SCP
	<i>Gammarus lacustris</i>	Nat				A	X						SCP
	<i>Gerris incognitus</i>	Nat				A	X						SCP
	<i>Gerris incurvatus</i>	Nat				A	X						SCP
	<i>Gerris nr. gillettei</i>	Nat				A	X						SCP
	<i>Gerris nyctalis</i>	Nat				A	X						SCP
	<i>Gerris remigis</i>	Nat				A	X						SCP
	<i>Glossiphonia complanata</i>	Nat				A	X						SCP

Common Name	Scientific Name	Native, Introduced, or Hybrid	Sagebrush-Steppe ¹ Habitats	Montane Sagebrush ²	Emergent Marshes and Wet Meadows	Springs and Springbrooks	Ephemeral Wetlands ³	Reservoirs and Other Artificial Riparian Habitats	Deciduous Woodlands and Shrublands (Aspen)	Mountain Mahogany and Western Juniper Woodlands	Cliffs, Canyons, and Barren Lands	Federal Status	Nevada Wildlife Action Plan Status
	<i>Glyptotendipes</i> sp. Group A (Wiederholm)	Nat				A	X						SCP
	<i>Gordius</i> sp.	Nat				A	X						SCP
	<i>Graphoderus</i> sp.	Nat				A	X						SCP
	<i>Gumaga</i> sp.	Nat				A	X						SCP
	<i>Gyraulus</i> sp.	Nat				A	X						SCP
	<i>Gyrinus consobrinus</i>	Nat				A	X						SCP
	<i>Haemopsis marmorata</i>	Nat				A	X						SCP
	<i>Haliphus roberisi</i>	Nat				A	X						SCP
	<i>Haliphus</i> sp. undetermined	Nat				A	X						SCP
	<i>Helisoma</i> sp.	Nat				A	X						SCP
	<i>Helobdella stagnalis</i>	Nat				A	X						SCP
	<i>Helophorus</i> nr. <i>lecontei</i>	Nat				A	X						SCP
	<i>Hesperocorixa laevigata</i>	Nat				A	X						SCP
	<i>Hesperodiptomus eiseni</i>	Nat				A	X						SCP
	<i>Hesperodiptomus franciscanus</i>	Nat				A	X						SCP
	<i>Hesperodiptomus nevadensis</i>	Nat				A	X						SCP
	<i>Hesperophylax</i> sp.	Nat				A	X						SCP
	<i>Heterlimnius corpulentus</i>	Nat				A	X						SCP
	<i>Hyalolella azteca</i>	Nat				A	X						SCP
	<i>Hydrachna</i> sp.	Nat				A	X						SCP
	<i>Hydrobius fuscipes</i>	Nat				A	X						SCP
	<i>Hydroporus</i> sp.	Nat				A	X						SCP
	<i>Hydropsyche oslari</i>	Nat				A	X						SCP
	<i>Hydropila</i> sp.	Nat				A	X						SCP
	<i>Hygrotes masculinus</i>	Nat				A	X						SCP

Common Name	Scientific Name	Native, Introduced, or Hybrid	Sagebrush-Steppe Habitats ¹	Montane Sagebrush Steppe ²	Emergent Marshes and Wet Meadows	Springs and Springbrooks	Ephemeral Wetlands ³	Reservoirs and Other Artificial Riparian Habitats	Deciduous Woodlands and Shrublands (Aspen)	Mountain Mahogany and Western Juniper Woodlands	Cliffs, Canyons, and Barren Lands	Federal Status	Nevada Wildlife Action Plan Status
	<i>Hygrotus nr. collatus</i>	Nat				A	X						SCP
	<i>Hygrotus nr. tumidiventris</i>	Nat				A	X						SCP
	<i>Hygrotus sp. undetermined</i>	Nat				A	X						SCP
	<i>Ischnura cervula</i>	Nat				A	X						SCP
	<i>Ischnura sp. undetermined</i>	Nat				A	X						SCP
	<i>Isoperla nr. quinquepunctata</i>	Nat				A	X						SCP
	<i>Juga (Oreobasis) laurae</i>	Nat				A	X						SCP
	<i>Laccobius nr. agilis</i>	Nat				A	X						SCP
	<i>Laccobius nr. nevadensis</i>	Nat				A	X						SCP
	<i>Laccophilus decipiens</i>	Nat				A	X						SCP
	<i>Lamproscatella (Haloscatella) nr. nivosa</i>	Nat				A	X						SCP
	<i>Larsia sp.</i>	Nat				A	X						SCP
	<i>Lepidostoma sp. (turret case)</i>	Nat				A	X						SCP
	<i>Lepidurus lemmoni</i>	Nat				A	X						SCP
	<i>Lestes congener</i>	Nat				A	X						SCP
	<i>Libellula (nr. forensis)</i>	Nat				A	X						SCP
	<i>Limnephilus sp.</i>	Nat				A	X						SCP
	<i>Limnesia sp.</i>	Nat				A	X						SCP
	<i>Limnophora sp.</i>	Nat				A	X						SCP
	<i>Limoniinae sp. (undetermined)</i>	Nat				A	X						SCP
	<i>Listronotus sp.</i>	Nat				A	X						SCP
	<i>Lynceus brachyurus</i>	Nat				A	X						SCP
	<i>Malenka sp.</i>	Nat				A	X						SCP
	<i>Megalocypris nr. alba</i>	Nat				A	X						SCP
	<i>Meropelopia sp.</i>	Nat				A	X						SCP

Common Name	Scientific Name	Native, Introduced, or Hybrid	Sagebrush-Steppe Habitats ¹	Montane Sagebrush Steppe ²	Emergent Marshes and Wet Meadows	Springs and Springbrooks	Ephemeral Wetlands ³	Reservoirs and Other Artificial Riparian Habitats	Deciduous Woodlands and Shrublands (Aspen)	Mountain Mahogany and Western Juniper Woodlands	Cliffs, Canyons, and Barren Lands	Federal Status	Nevada Wildlife Action Plan Status
	<i>Metrocnemus hydropetricus</i> group	Nat				A	X						SCP
	<i>Microcylolepus similis</i>	Nat				A	X						SCP
	<i>Microcylolepus thermanum</i>	Nat				A	X						SCP
	<i>Micropsectra</i> sp.	Nat				A	X						SCP
	<i>Microtendipes pedellus</i> group	Nat				A	X						SCP
	<i>Nanocladius</i> nr. <i>bicolor</i> group	Nat				A	X						SCP
	<i>Narpus concolor</i>	Nat				A	X						SCP
	<i>Notonecta kirbyi</i>	Nat				A	X						SCP
	<i>Notonecta</i> sp.	Nat				A	X						SCP
	<i>Notonecta undulata</i>	Nat				A	X						SCP
	nr. <i>Ergasilus</i> sp.	Nat				A	X						SCP
	nr. <i>Huijfeldtia rectipes</i>	Nat				A	X						SCP
	nr. <i>Hyperodes</i> sp.	Nat				A	X						SCP
	<i>Ochrotrichia</i> sp.	Nat				A	X						SCP
	<i>Ochthebius</i> nr. <i>interruptus</i>	Nat				A	X						SCP
	<i>Ochthebius</i> sp. <i>undetermined</i>	Nat				A	X						SCP
	<i>Odonomyia</i> (<i>Odonomyia</i>) sp.	Nat				A	X						SCP
	<i>Odonomyia</i> (<i>Catatasina</i>) sp.	Nat				A	X						SCP
	<i>Oecetis</i> nr. sp. <i>A</i> (<i>Floyd 1995</i>)	Nat				A	X						SCP
	<i>Oecetis</i> sp. <i>undetermined</i>	Nat				A	X						SCP
	<i>Oigochaeta</i> - <i>unidentified</i>	Nat				A	X						SCP
	<i>Ophiogomphus</i> nr. <i>morrisoni</i>	Nat				A	X						SCP
	<i>Optioservus divergens</i>	Nat				A	X						SCP
	<i>Optioservus quadrimaculatus</i>	Nat				A	X						SCP
	<i>Ormosia</i> sp.	Nat				A	X						SCP

Common Name	Scientific Name	Native, Introduced, or Hybrid	Sagebrush-Steppe Habitats ¹	Montane Sagebrush Steppe ²	Emergent Marshes and Wet Meadows	Springs and Springbrooks	Ephemeral Wetlands ³	Reservoirs and Other Artificial Riparian Habitats	Deciduous Woodlands and Shrublands (Aspen)	Mountain Mahogany and Western Juniper Woodlands	Cliffs, Canyons, and Barren Lands	Federal Status	Nevada Wildlife Action Plan Status
	<i>Orthocladinae</i> spp. (undetermined)	Nat				A	X						SCP
	<i>Ostracoda - unidentified</i>	Nat				A	X						SCP
	<i>Oxyethira</i> sp.	Nat				A	X						SCP
	<i>Pagastia</i> sp.	Nat				A	X						SCP
	<i>Paraleptophlebia</i> sp.	Nat				A	X						SCP
	<i>Parapsyche</i> sp.	Nat				A	X						SCP
	<i>Paratanytarsus</i> sp.	Nat				A	X						SCP
	<i>Parochlus</i> sp.	Nat				A	X						SCP
	<i>Parydra</i> (<i>Chaetopqnaea</i>) nr. <i>pedalis</i>	Nat				A	X						SCP
	<i>Pelina trunculata</i>	Nat				A	X						SCP
	<i>Pelodytes callosus</i>	Nat				A	X						SCP
	<i>Pericoma</i> sp.	Nat				A	X						SCP
	<i>Phaenopsectra</i> sp.	Nat				A	X						SCP
	<i>Physa</i> sp.	Nat				A	X						SCP
	<i>Physella</i> sp.	Nat				A	X						SCP
	<i>Piona</i> sp.	Nat				A	X						SCP
	<i>Pisidium</i> sp.	Nat				A	X						SCP
	<i>Polycentropus</i> sp. <i>A</i>	Nat				A	X						SCP
	<i>Potamocypis</i> sp. <i>A</i>	Nat				A	X						SCP
	<i>Potamocypis</i> sp. <i>B</i> (<i>thermal</i>)	Nat				A	X						SCP
	<i>Potamonectes griseostriatus</i>	Nat				A	X						SCP
	<i>Potamonectes striatellus</i>	Nat				A	X						SCP
	<i>Procladius</i> (nr. <i>Holotanypus</i>) sp.	Nat				A	X						SCP
	<i>Procladius</i> sp.	Nat				A	X						SCP
	<i>Psectrocladius</i> nr. <i>flavus</i>	Nat				A	X						SCP

Common Name	Scientific Name	Native, Introduced, or Hybrid	Sagebrush-Steppe ¹ Habitats	Montane Sagebrush ²	Emergent Marshes and Wet Meadows	Springs and Springbrooks	Ephemeral Wetlands ³	Reservoirs and Other Artificial Riparian Habitats	Deciduous Woodlands and Shrublands (Aspen)	Mountain Mahogany and Western Juniper Woodlands	Cliffs, Canyons, and Barren Lands	Federal Status	Nevada Wildlife Action Plan Status
	<i>Psectrocladius</i> nr. <i>psilopterus</i> group	Nat				A	X						SCP
	<i>Psectrocladius sordidellus</i> group	Nat				A	X						SCP
	<i>Psectrotanypus</i> sp.	Nat				A	X						SCP
	<i>Pseudodiamesa</i> (<i>Pseudodiamesa</i>) sp.	Nat				A	X						SCP
	<i>Pyrgulopsis</i> sp.	Nat				A	X						SCP
	<i>Rhantus binotatus</i>	Nat				A	X						SCP
	<i>Rhantus gutticollis</i>	Nat				A	X						SCP
	<i>Rheotanytarsus</i> sp.	Nat				A	X						SCP
	<i>Rhyacophila sibirica</i> group (nr. <i>visor</i>)	Nat				A	X						SCP
	<i>Scatella</i> (<i>Scatella</i>) <i>obsoleta</i> group	Nat				A	X						SCP
	<i>Scirres</i> sp.	Nat				A	X						SCP
	<i>Setacera aldrichi</i>	Nat				A	X						SCP
	<i>Sialis</i> sp.	Nat				A	X						SCP
	<i>Sigara</i> nr. <i>nevadensis</i>	Nat				A	X						SCP
	<i>Sigara omani</i>	Nat				A	X						SCP
	<i>Simulium</i> sp.	Nat				A	X						SCP
	<i>Stagnicola</i> sp.	Nat				A	X						SCP
	<i>Sweltsa</i> sp.	Nat				A	X						SCP
	<i>Synorthocladius</i> sp.	Nat				A	X						SCP
	<i>Tanytarsus</i> sp.	Nat				A	X						SCP
	<i>Thaumalea</i> sp.	Nat				A	X						SCP
	<i>Theriacarus</i> - sp. <i>nova</i> (new species)	Nat				A	X						SCP
	<i>Theriacarus nevadensis</i>	Nat				A	X						SCP

Common Name	Scientific Name	Native, Introduced, or Hybrid	Sagebrush-Steppe Habitats ¹	Montane Sagebrush Steppe ²	Emergent Marshes and Wet Meadows	Springs and Springbrooks	Ephemeral Wetlands ³	Reservoirs and Other Artificial Riparian Habitats	Deciduous Woodlands and Shrublands (Aspen)	Mountain Mahogany and Western Juniper Woodlands	Cliffs, Canyons, and Barren Lands	Federal Status	Nevada Wildlife Action Plan Status
	<i>Thienemannia nr. gracilis</i>	Nat				A	X						SCP
	<i>Thienemannia nr. clavicornis</i>	Nat				A	X						SCP
	<i>Thienemannia nr. similis</i>	Nat				A	X						SCP
	<i>Thienemannimyia</i> sp.	Nat				A	X						SCP
	<i>Triaenodes nr. ignitus</i>	Nat				A	X						SCP
	<i>Tricoryrhodes nr. minutus</i>	Nat				A	X						SCP
	<i>Tropisternus ellipticus</i>	Nat				A	X						SCP
	<i>Tropisternus lateralis</i>	Nat				A	X						SCP
	<i>Tvetenia bavarica</i> group	Nat				A	X						SCP
	Unidentified sp.	Nat				A	X						SCP
	<i>Wormaldia</i> sp.	Nat				A	X						SCP
	<i>Zaitzevia parvula</i>	Nat				A	X						SCP
Invertebrate - Butterfly													
Alexander's sulpher	<i>Colias alexandra</i>	Nat											SCP
Alpine green hairstreak	<i>Calliphrys lemberti</i>	Nat											SCP
Ampelo ringlet	<i>Coenonympha ampelos</i>	Nat											SCP
Anicia checkerspot	<i>Euphydryas anicia</i>	Nat											SCP
Anise Swallowtail	<i>Papilio zelicaon</i>	Nat											SCP
Arrowhead Blue	<i>Glaucopsyche piasus</i>	Nat											SCP
Becker's White	<i>Pontia beckerii</i>	Nat											SCP
Behr's hairstreak	<i>Satyrium behrii</i>	Nat											SCP
Blue cooper	<i>Lycæna heteronea</i>	Nat											SCP
Blue spp.	<i>Euphilotes</i> spp.	Nat											SCP
Boisduval's blue	<i>Plebejus icarioides</i>	Nat											SCP

Common Name	Scientific Name	Native, Introduced, or Hybrid	Sagebrush-Steppe Habitats ¹	Montane Sagebrush Steppe ²	Emergent Marshes and Wet Meadows	Springs and Springbrooks	Ephemeral Wetlands ³	Reservoirs and Other Artificial Riparian Habitats	Deciduous Woodlands and Shrublands (Aspen)	Mountain Mahogany and Western Juniper Woodlands	Cliffs, Canyons, and Barren Lands	Federal Status	Nevada Wildlife Action Plan Status
Branded skipper	<i>Hesperia comma</i>	Nat											SCP
California hairstreak	<i>Satyrium californicum</i>	Nat											SCP
California tortoiseshell	<i>Nymphalis californica</i>	Nat											SCP
Callipi fritillary	<i>Speyeria callippe</i>	Nat											SCP
Chalcedon checkerspot	<i>Euphydryas chalcedona</i>	Nat											SCP
Checkered skipper	<i>Prygus communis</i>	Nat											SCP
Checkered White	<i>Pontia protodice</i>	Nat											SCP
Clouded Sulphur	<i>Colias philodice</i>	Nat											SCP
Colon's checkerspot	<i>Euphydryas colon</i>	Nat											SCP
Coronis' fritillary	<i>Speyeria coronis</i>	Nat											SCP
Edith's checkerspot	<i>Euphydryas editha</i>	Nat											SCP
Edith's cooper	<i>Lycæna editha</i>	Nat											SCP
Field crescent	<i>Phyciodes campestris</i>	Nat											SCP
Great Basin sooty skipper	<i>Pholisora libya</i>	Nat											SCP
Great Basin woodnymph	<i>Cercyonis sthenele</i>	Nat											SCP
Great spangled fritillary	<i>Speyeria cybele</i>	Nat											SCP
Greenish blue	<i>Plebejus saepiolus</i>	Nat											SCP
Hoary comma	<i>Polygonia gracilis</i>	Nat											SCP
Juba skipper	<i>Hesperia juba</i>	Nat											SCP
Large heath	<i>Coenonympha tullia</i>	Nat											SCP
Large marble	<i>Euchloe ausonides</i>	Nat											SCP
Large white skipper	<i>Heliopterus erictorum</i>	Nat											SCP
Large woodnymph	<i>Cercyonis pegala</i>	Nat											SCP

Common Name	Scientific Name	Native, Introduced, or Hybrid	Sagebrush-Steppe ¹ Habitats	Montane Sagebrush ² Steppes	Emergent Marshes and Wet Meadows	Springs and Springbrooks	Ephemeral Wetlands ³	Reservoirs and Other Artificial Riparian Habitats	Deciduous Woodlands and Shrublands (Aspen)	Mountain Mahogany and Western Juniper Woodlands	Cliffs, Canyons, and Barren Lands	Federal Status	Nevada Wildlife Action Plan Status
Leanira checkerspot	<i>Chlosyne leanira</i>	Nat											SCP
Lorguins admiral	<i>Limenitis lorguini</i>	Nat											SCP
Lupine blue	<i>Icaricia icarioides</i>	Nat											SCP
Lustrous copper	<i>Lycæides cuprea</i>	Nat											SCP
Melissa blue	<i>Plebejus melissa</i>	Nat											SCP
Milbert's tortoiseshell	<i>Nymphalis milberti</i>	Nat											SCP
Monarch butterfly	<i>Danaus plexippus</i>	Nat											SCP
Mormon fritillary	<i>Speyeria mormonia</i>	Nat											SCP
Mourning cloak	<i>Nymphalis antiopa</i>	Nat											SCP
Mylitta crescent	<i>Phyciodes mylitta</i>	Nat											SCP
Nivalis copper	<i>Lycæides nivalis</i>	Nat											SCP
Northern checkerspot	<i>Chlosyne palla</i>	Nat											SCP
Northwest ringlet	<i>Coenonympha ampelos ampelos</i>	Nat											SCP
Olive hairstreak	<i>Mitoura grynea</i>	Nat											SCP
Orange sulphur	<i>Colias eurytheme</i>	Nat											SCP
Painted lady	<i>Vanessa cardui</i>	Nat											SCP
Pearly marbling	<i>Euchloe hyantis</i>	Nat											SCP
Pine butterfly	<i>Neophasia menapia</i>	Nat											SCP
Purplish copper	<i>Lycæna helloides</i>	Nat											SCP
Ridings satyr	<i>Neominois ridingsii</i>	Nat											SCP
Ruddy cooper	<i>Lycæna rubidus</i>	Nat											SCP
Sagebrush checkerspot	<i>Chlosyne acastus</i>	Nat											SCP
Sandhill skipper	<i>Polites sabuleti</i>	Nat											SCP
Sara's orangetip	<i>Anthocharis sara</i>	Nat											SCP

Common Name	Scientific Name	Native, Introduced, or Hybrid	Sagebrush-Steppe Habitats ¹	Montane Sagebrush Steppe ²	Emergent Marshes and Wet Meadows	Springs and Springbrooks	Ephemeral Wetlands ³	Reservoirs and Other Artificial Riparian Habitats	Deciduous Woodlands and Shrublands (Aspen)	Mountain Mahogany and Western Juniper Woodlands	Cliffs, Canyons, and Barren Lands	Federal Status	Nevada Wildlife Action Plan Status
Satyr comma	<i>Polygonia satyrus</i>	Nat											SCP
Shasta blue	<i>Icaricia shasta</i>	Nat											SCP
Sheridan's hairstreak	<i>Callophrys sherdanii</i>	Nat											SCP
Silvery blue	<i>Glaucopsyche lygdamus</i>	Nat											SCP
Small white	<i>Pieris rapae</i>	Nat											SCP
Small woodnymph	<i>Cercyonis oetus</i>	Nat											SCP
Soatz hairstreak	<i>Satyrium fuliginosum</i>	Nat											SCP
Spring white	<i>Pieris sisymbrii</i>	Nat											SCP
Tailed copper butterfly	<i>Tharsalea arota</i>	Nat											SCP
Two-tailed swallowtail	<i>Papilio multicaudatus</i>	Nat											SCP
Uncas skipper	<i>Hesperia uncas</i>	Nat											SCP
West coast lady	<i>Vanessa annabella</i>	Nat											SCP
Western pygmy-blue	<i>Brephidium exile</i>	Nat											SCP
Western square-dotted blue	<i>Euphilotes battoides</i>	Nat											SCP
Western tiger swallowtail	<i>Papilio rutulus</i>	Nat											SCP
Western white	<i>Pieris occidentalis</i>	Nat											SCP
Woodland skipper	<i>Ochlodes sylvanoides</i>	Nat											SCP
Zephyrus anglewing	<i>Polygonia zephyrus</i>	Nat											SCP
Zerene's fritillary	<i>Speyeria zerene</i>	Nat											SCP
Mammals													
American badger	<i>Taxidea taxus</i>	Nat		X									SCP

Sheldon National Wildlife Refuge CCP

Common Name	Scientific Name	Native, Introduced, or Hybrid	Sagebrush-Steppe Habitats ¹	Montane Sagebrush Steppe ²	Emergent Marshes and Wet Meadows	Springs and Springbrooks	Ephemeral Wetlands ³	Reservoirs and Other Artificial Riparian Habitats	Deciduous Woodlands and Shrublands (Aspen)	Mountain Mahogany and Western Juniper Woodlands	Cliffs, Canyons, and Barren Lands	Federal Status	Nevada Wildlife Action Plan Status
American pika	<i>Ochotona princeps</i>	Nat									X		SCP
Beaver	<i>Castor canadensis</i>	Nat							X				SCP
Belding's ground squirrel	<i>Spermophilus beldingi</i>	Nat		X	X	X	X	X					SCP
Black-tailed jack rabbit	<i>Lepus californicus</i>	Nat	X	X									SCP
Bobcat	<i>Felis rufus</i>	Nat	X	X					X	X	X		SCP
Bushy-tailed woodrat	<i>Neotoma cinerea</i>	Nat								X	X		SCP
California bighorn sheep	<i>Ovis canadensis</i>	Nat	X	X	X	X	X	X			C, F		SCP
Coyote	<i>Canis latrans</i>	Nat	X	X					X				SCP
Dark kangaroo mouse	<i>Microdipodops megacephalus</i>	Nat	X	X									SCP
Deer mouse	<i>Peromyscus maniculatus</i>	Nat											SCP
Desert wood rat	<i>Neotoma lepida</i>	Nat	X	X							X		SCP
Domestic wild burro (Feral)	<i>Equus asinus</i>	Int											SCP
Domestic wild horse (Feral)	<i>Equus caballus</i>	Int											SCP
Ermine	<i>Mustela erminea</i>	Nat							X				SCP
Fringed myotis	<i>Myotis thysanodes</i>	Nat							X		X		SCP
Golden-mantled ground squirrel	<i>Spermophilus lateralis</i>	Nat								X			SCP
Great Basin pocket mouse	<i>Perognathus parvus</i>	Nat	X	X						X			SCP
Hoary bat	<i>Lasiurus cinereus</i>	Nat			X	X	X	X	X	X			SCP
Kit fox	<i>Vulpes macrotis</i>	Nat	X	X									SCP
Least chipmunk	<i>Tamias minimus</i>	Nat							X	X	X		SCP
Little brown myotis	<i>Myotis lucifugus</i>	Nat						X	X		X		SCP
Long-legged myotis	<i>Myotis volans</i>	Nat			X	X	X	X					SCP

Common Name	Scientific Name	Native, Introduced, or Hybrid	Sagebrush-Steppe Habitats ¹	Montane Sagebrush Steppe ²	Emergent Marshes and Wet Meadows	Springs and Springbrooks	Ephemeral Wetlands ³	Reservoirs and Other Artificial Riparian Habitats	Deciduous Woodlands and Shrublands (Aspen)	Mountain Mahogany and Western Juniper Woodlands	Cliffs, Canyons, and Barren Lands	Federal Status	Nevada Wildlife Action Plan Status
Long-tailed weasel	<i>Mustela frenata</i>	Nat							X				SCP
Merriam's shrew	<i>Sorex merriami</i>	Nat			X	X	X	X					SCP
Montane vole	<i>Microtus montanus</i>	Nat			X	X	X	X					SCP
Mountain lion	<i>Felis concolor</i>	Nat	X	X					X	X	X		SCP
Mule deer	<i>Odocoileus hemionus</i>	Nat	X	F, N	X	X	X	X	F	C, F	C		SCP
Muskrat	<i>Ondatra zibethicus</i>	Nat				S							SCP
Northern grasshopper mouse	<i>Onychomys leucogaster</i>	Nat	X	X									SCP
Nuttall's cottontail	<i>Sylvilagus nuttallii</i>	Nat	X	X					X				SCP
Ord's kangaroo rat	<i>Dipodomys ordii</i>	Nat		X									SCP
Pacific Townsend's big-eared bat	<i>Corynorhinus townsendii townsendii</i>	Nat									X		SCP
Pale Townsend's big-eared bat	<i>Corynorhinus townsendii pallascens</i>	Nat									X		SCP
Pallid bat	<i>Anirozous pallidus</i>	Nat									X		SCP
Pinyon mouse	<i>Peromyscus truei</i>	Nat											SCP
Pocket gopher	<i>Thomomys talpoides</i>	Nat											SCP
Porcupine	<i>Erethizon dorsatum</i>	Nat			X	X	X	X	X	X	X		SCP
Preble's shrew	<i>Sorex preblei</i>	Nat	X	X	X	X	X	X	X				SCP
Pronghorn antelope	<i>Antilocapra americana</i>	Nat	N	X	X	X	X	X		C	C		SCP
Pygmy rabbit	<i>Brachylagus idahoensis</i>	Nat	A										SCP
River otter	<i>Lontra canadensis</i>	Nat				S							SCP
Sagebrush vole	<i>Lagurus curtatus</i>	Nat	X	X						X			SCP
Spotted bat	<i>Euderma maculatum</i>	Nat			X	X	X	X			X		SCP
Stripped skunk	<i>Mephitis mephitis</i>	Nat			X	X	X	X					SCP
Townsend's ground squirrel	<i>Spermophilus townsendii</i>	Nat											SCP
Vagrant shrew	<i>Sorex vagrans</i>	Nat			X	X	X	X					SCP

Common Name	Scientific Name	Native, Introduced, or Hybrid	Sagebrush-Steppe Habitats ¹	Montane Sagebrush Steppe ²	Emergent Marshes and Wet Meadows	Springs and Springbrooks	Ephemeral Wetlands ³	Reservoirs and Other Artificial Riparian Habitats	Deciduous Woodlands and Shrublands (Aspen)	Mountain Mahogany and Western Juniper Woodlands	Cliffs, Canyons, and Barren Lands	Federal Status	Nevada Wildlife Action Plan Status
Water shrew	<i>Sorex palustris</i>	Nat			X	X	X	X	X				SCP
Western small-footed myotis	<i>Myotis ciliolabrum</i>	Nat							X				SCP
White-tailed antelope ground squirrel	<i>Ammospermophilus leucurus</i>	Nat			X	X	X	X					SCP
White-tailed jackrabbit	<i>Lepus townsendii</i>	Nat		X									SCP
Yellow pine chipmunk	<i>Tamias amoenus</i>	Nat							X	X			SCP
Yellow-bellied marmot	<i>Marmota flaviventris</i>	Nat		X							X		SCP
Yuma myotis	<i>Myotis yumanensis</i>	Nat											SCP
Plants													
	<i>Abronia turbinata</i>	Nat											SCP
	<i>Acer negundo californicum</i>	Nat											SCP
	<i>Achillea millefolium</i> var. <i>occidentalis</i>	Nat											SCP
	<i>Achnatherum lettermanii</i>	Nat											SCP
	<i>Achnatherum nelsonii</i> ssp. <i>dorei</i>	Nat											SCP
	<i>Achnatherum nevadense</i>	Nat											SCP
	<i>Achnatherum webberi</i>	Nat											SCP
	<i>Aesculus californica</i>	Nat											SCP
	<i>Agastache urticifolia</i>	Nat											SCP
	<i>Ageratina occidentalis</i>	Nat											SCP
	<i>Agoseris glauca glauca</i>	Nat											SCP
	<i>Agoseris heterophylla</i>	Nat											SCP
	<i>Agropyron elongatum</i>	Nat											SCP

Common Name	Scientific Name	Native, Introduced, or Hybrid	Sagebrush-Steppe ¹ Habitats	Montane Sagebrush ² Steppe	Emergent Marshes and Wet Meadows	Springs and Springbrooks	Ephemeral Wetlands ³	Reservoirs and Other Artificial Riparian Habitats	Deciduous Woodlands and Shrublands (Aspen)	Mountain Mahogany and Western Juniper Woodlands	Cliffs, Canyons, and Barren Lands	Federal Status	Nevada Wildlife Action Plan Status
	<i>Agropyron smithii smithii</i>	Nat											SCP
	<i>Agrostis exarata exarata</i>	Nat											SCP
	<i>Agrostis idahoensis</i>	Nat											SCP
	<i>Agrostis scabra</i>	Nat											SCP
	<i>Aliciella leptomeria</i>	Nat											SCP
	<i>Aliciella micromeria</i>	Nat											SCP
	<i>Aliciella triodon</i>	Nat											SCP
	<i>Allium acuminatum</i>	Nat											SCP
	<i>Allium anceps</i>	Nat											SCP
	<i>Allium bisceptrum</i>	Nat											SCP
	<i>Allium nevadense</i>	Nat											SCP
	<i>Allium parvum</i>	Nat											SCP
	<i>Allium playcaule</i>	Nat											SCP
	<i>Allium punctum</i>	Nat											SCP
	<i>Allium tolmiei</i> var. <i>tolmiei</i>	Nat											SCP
	<i>Alopecurus aequalis</i>	Nat											SCP
	<i>Alopecurus geniculatus</i>	Nat											SCP
	<i>Alopecurus pratensis</i>	Nat											SCP
	<i>Alyssum simplex</i>	Nat											SCP
	<i>Amelanchier utahensis</i>	Nat											SCP
	<i>Amsinckia tessellata</i>	Nat											SCP
	<i>Antennaria dimorpha</i>	Nat											SCP
	<i>Antennaria microphylla</i>	Nat											SCP
	<i>Antennaria rosea</i>	Nat											SCP
	<i>Antennaria stenophylla</i>	Nat											SCP
	<i>Aquilegia formosa</i> var. <i>formosa</i>	Nat											SCP

Common Name	Scientific Name	Native, Introduced, or Hybrid	Sagebrush-Steppe ¹ Habitats	Montane Sagebrush ² Steppe	Emergent Marshes and Wet Meadows	Springs and Springbrooks	Ephemeral Wetlands ³	Reservoirs and Other Artificial Riparian Habitats	Deciduous Woodlands and Shrublands (Aspen)	Mountain Mahogany and Western Juniper Woodlands	Cliffs, Canyons, and Barren Lands	Federal Status	Nevada Wildlife Action Plan Status
	<i>Arabis cobrensis</i>	Nat											SCP
	<i>Arabis divaricarpa</i>	Nat											SCP
	<i>Arabis holboellii</i>	Nat											SCP
	<i>Arabis puberula</i>	Nat											SCP
	<i>Arabis sparsiflora</i> var. <i>sparsiflora</i>	Nat											SCP
	<i>Arenaria aculeata</i>	Nat											SCP
	<i>Arenaria congesta</i> var. <i>simulans</i>	Nat											SCP
	<i>Arenaria franklinii</i> var. <i>franklinii</i>	Nat											SCP
	<i>Argentina anserina</i>	Nat											SCP
	<i>Arnica chamissonis</i>	Nat											SCP
	<i>Arnica chamissonis foliosa</i>	Nat											SCP
	<i>Arnica longifolia</i>	Nat											SCP
	<i>Arnica sororia</i>	Nat											SCP
	<i>Asclepias speciosa</i>	Nat											SCP
	<i>Astragalus agrestis</i>	Nat											SCP
	<i>Astragalus albordensis</i>	Nat											SCP
	<i>Astragalus curvicaarpus</i> var. <i>curvicaarpus</i>	Nat											SCP
	<i>Astragalus filipes</i>	Nat											SCP
	<i>Astragalus iodanthus</i> var. <i>diaphanoides</i>	Nat											SCP
	<i>Astragalus iodanthus</i> var. <i>iodanthus</i>	Nat											SCP
	<i>Astragalus lentiginosus</i> var. <i>chartaceus</i>	Nat											SCP
	<i>Astragalus malacus</i>	Nat											SCP

Common Name	Scientific Name	Native, Introduced, or Hybrid	Sagebrush-Steppe ¹ Habitats	Montane Sagebrush ² Steppe	Emergent Marshes and Wet Meadows	Springs and Springbrooks	Ephemeral Wetlands ³	Reservoirs and Other Artificial Riparian Habitats	Deciduous Woodlands and Shrublands (Aspen)	Mountain Mahogany and Western Juniper Woodlands	Cliffs, Canyons, and Barren Lands	Federal Status	Nevada Wildlife Action Plan Status
	<i>Astragalus newberryi</i> var. <i>castoreus</i>	Nat											SCP
	<i>Astragalus newberryi</i> var. <i>newberryi</i>	Nat											SCP
	<i>Astragalus obscurus</i>	Nat											SCP
	<i>Astragalus purshii</i> var. <i>lectulus</i>	Nat											SCP
	<i>Astragalus purshii</i> var. <i>purshii</i>	Nat											SCP
	<i>Astragalus salmonis</i>	Nat											SCP
	<i>Astragalus tetrapterus</i>	Nat											SCP
	<i>Balsamorhiza hookeri</i>	Nat											SCP
	<i>Balsamorhiza sagittata</i>	Nat											SCP
	<i>Balsamorhiza serrata</i>	Nat											SCP
	<i>Bassia americana</i>	Nat											SCP
	<i>Beckmannia syzigachne</i>	Nat											SCP
	<i>Berula erecta</i>	Nat											SCP
	<i>Blepharidachne kingii</i>	Nat											SCP
	<i>Blepharipappus scaber scaber</i>	Nat											SCP
	<i>Brickellia microphylla</i>	Nat											SCP
	<i>Bromus carinatus</i>	Nat											SCP
	<i>Bromus commutatus</i>	Nat											SCP
	<i>Bromus hordeaceus</i> ssp. <i>hordeaceus</i>	Nat											SCP
	<i>Callitriche hermaphroditica</i>	Nat											SCP
	<i>Callitriche verna</i>	Nat											SCP
	<i>Calochortus bruneauensis</i>	Nat											SCP
	<i>Calyptridium roseum</i>	Nat											SCP
	<i>Calyptridium umbellatum</i>	Nat											SCP

Sheldon National Wildlife Refuge CCP

Common Name	Scientific Name	Native, Introduced, or Hybrid	Sagebrush-Steppe ¹ Habitats	Montane Sagebrush Steppe ²	Emergent Marshes and Wet Meadows	Springs and Springbrooks	Ephemeral Wetlands ³	Reservoirs and Other Artificial Riparian Habitats	Deciduous Woodlands and Shrublands (Aspen)	Mountain Mahogany and Western Juniper Woodlands	Cliffs, Canyons, and Barren Lands	Federal Status	Nevada Wildlife Action Plan Status
	<i>Camassia quamash</i> ssp. <i>breviflora</i>	Nat											SCP
	<i>Camissonia andina</i>	Nat											SCP
	<i>Camissonia boothii abyssoides</i>	Nat											SCP
	<i>Camissonia claviformis</i> ssp. <i>integriflor</i>	Nat											SCP
	<i>Camissonia pterosperma</i>	Nat											SCP
	<i>Camissonia pusilla</i>	Nat											SCP
	<i>Camissonia subcaulis</i>	Nat											SCP
	<i>Camissonia tanacetifolia</i> ssp. <i>tanacetifolia</i>	Nat											SCP
	<i>Canbya aurea</i>	Nat											SCP
	<i>Carex alirostachya</i>	Nat											SCP
	<i>Carex douglasii</i>	Nat											SCP
	<i>Carex microptera</i>	Nat											SCP
	<i>Carex nebrascensis</i>	Nat											SCP
	<i>Carex pellita</i>	Nat											SCP
	<i>Carex petasata</i>	Nat											SCP
	<i>Carex rossii</i>	Nat											SCP
	<i>Carex simulata</i>	Nat											SCP
	<i>Carex vesicaria</i> var. <i>vesicaria</i>	Nat											SCP
	<i>Castilleja applegatei</i>	Nat											SCP
	<i>Castilleja chromosa</i>	Nat											SCP
	<i>Castilleja exilis</i>	Nat											SCP
	<i>Castilleja linariifolia</i>	Nat											SCP
	<i>Castilleja pilosa</i> var. <i>longispica</i>	Nat											SCP
	<i>Castilleja pilosa</i> var. <i>pilosa</i>	Nat											SCP

Common Name	Scientific Name	Native, Introduced, or Hybrid	Sagebrush-Steppe Habitats ¹	Montane Sagebrush Steppe ²	Emergent Marshes and Wet Meadows	Springs and Springbrooks	Ephemeral Wetlands ³	Reservoirs and Other Artificial Riparian Habitats	Deciduous Woodlands and Shrublands (Aspen)	Mountain Mahogany and Western Juniper Woodlands	Cliffs, Canyons, and Barren Lands	Federal Status	Nevada Wildlife Action Plan Status
	<i>Castilleja tenuis</i>	Nat											SCP
	<i>Caulanthus crassicaulis</i>	Nat											SCP
	<i>Cerastium glomeratum</i>	Nat											SCP
	<i>Ceratophyllum demersum</i>	Nat											SCP
	<i>Cercocarpus ledifolius ledifolius</i>	Nat											SCP
	<i>Cercocarpus ledifolius</i> var. <i>intercedens</i>	Nat											SCP
	<i>Chaenactis douglasii</i> var. <i>douglasii</i>	Nat											SCP
	<i>Chaenactis macrantha</i>	Nat											SCP
	<i>Chaenactis stevioides</i>	Nat											SCP
	<i>Chaetodelpha wheeleri</i>	Nat											SCP
	<i>Chamaebatiaria millefolium</i>	Nat											SCP
	<i>Chenopodium desiccatum</i>	Nat											SCP
	<i>Chenopodium nevadense</i>	Nat											SCP
	<i>Chenopodium salinum</i>	Nat											SCP
	<i>Choripora tenella</i>	Nat											SCP
	<i>Chorizanthe watsonii</i>	Nat											SCP
	<i>Claytonia rubra</i> ssp. <i>depressa</i>	Nat											SCP
	<i>Cleome platycarpa</i>	Nat											SCP
	<i>Cleomella hillmanii</i>	Nat											SCP
	<i>Cleomella parviflora</i>	Nat											SCP
	<i>Collinsia parviflora</i>	Nat											SCP
	<i>Collomia grandiflora</i>	Nat											SCP
	<i>Collomia linearis</i>	Nat											SCP
	<i>Collomia tinctoria</i>	Nat											SCP

Common Name	Scientific Name	Native, Introduced, or Hybrid	Sagebrush-Steppe ¹ Habitats	Montane Sagebrush ²	Emergent Marshes and Wet Meadows	Springs and Springbrooks	Ephemeral Wetlands ³	Reservoirs and Other Artificial Riparian Habitats	Deciduous Woodlands and Shrublands (Aspen)	Mountain Mahogany and Western Juniper Woodlands	Cliffs, Canyons, and Barren Lands	Federal Status	Nevada Wildlife Action Plan Status
	<i>Cordylanthus maritimus</i> ssp. <i>canescens</i>	Nat											SCP
	<i>Cordylanthus ramosus</i>	Nat											SCP
	<i>Crassula aquatica</i>	Nat											SCP
	<i>Crepis acuminata</i>	Nat											SCP
	<i>Crepis ariobarba</i>	Nat											SCP
	<i>Crepis modocensis</i> ssp. <i>modocensis</i>	Nat											SCP
	<i>Crepis occidentalis</i>	Nat											SCP
	<i>Crepis runcinata</i> ssp. <i>imbricata</i>	Nat											SCP
	<i>Cryptantha ambigua</i>	Nat											SCP
	<i>Cryptantha circumscissa</i> var. <i>circumscissa</i>	Nat											SCP
	<i>Cryptantha gracilis</i>	Nat											SCP
	<i>Cryptantha humilis</i>	Nat											SCP
	<i>Cryptantha intermedia</i>	Nat											SCP
	<i>Cryptantha micrantha</i>	Nat											SCP
	<i>Cryptantha pterocarya</i> var. <i>pterocarya</i>	Nat											SCP
	<i>Cryptantha wasonii</i>	Nat											SCP
	<i>Cuscuta californica</i> var. <i>breviflora</i>	Nat											SCP
	<i>Cymopterus corrugatus</i>	Nat											SCP
	<i>Cymopterus purpurascens</i>	Nat											SCP
	<i>Cystopteris fragilis</i>	Nat											SCP
	<i>Damasonium californicum</i>	Nat											SCP
	<i>Danthonia californica</i>	Nat											SCP
	<i>Danthonia unispicata</i>	Nat											SCP

Common Name	Scientific Name	Native, Introduced, or Hybrid	Sagebrush-Steppe ¹ Habitats	Montane Sagebrush ² Steppes	Emergent Marshes and Wet Meadows	Springs and Springbrooks	Ephemeral Wetlands ³	Reservoirs and Other Artificial Riparian Habitats	Deciduous Woodlands and Shrublands (Aspen)	Mountain Mahogany and Western Juniper Woodlands	Cliffs, Canyons, and Barren Lands	Federal Status	Nevada Wildlife Action Plan Status
	<i>Delphinium andersonii</i>	Nat											SCP
	<i>Delphinium nuttallianum</i>	Nat											SCP
	<i>Deschampsia danthonioides</i>	Nat											SCP
	<i>Deschampsia elongata</i>	Nat											SCP
	<i>Descurainia incana</i> ssp. <i>procera</i>	Nat											SCP
	<i>Descurainia paradoisa</i> ssp. <i>paradoisa</i>	Nat											SCP
	<i>Descurainia pinnata</i> ssp. <i>filipes</i>	Nat											SCP
	<i>Descurainia pinnata</i> ssp. <i>nelsonii</i>	Nat											SCP
	<i>Dimeresia howellii</i>	Nat											SCP
	<i>Dodecatheon conjugens</i> ssp. <i>conjugens</i>	Nat											SCP
	<i>Downingia bacigalupii</i>	Nat											SCP
	<i>Downingia bicornuta</i>	Nat											SCP
	<i>Downingia laeta</i>	Nat											SCP
	<i>Draba verna</i>	Nat											SCP
	<i>Eatonella nivea</i>	Nat											SCP
	<i>Elatine brachysperma</i>	Nat											SCP
	<i>Ephedra nevadensis</i>	Nat											SCP
	<i>Epilobium brachycarpum</i>	Nat											SCP
	<i>Epilobium ciliatum</i> ssp. <i>ciliatum</i>	Nat											SCP
	<i>Epilobium pygmaeum</i>	Nat											SCP
	<i>Epilobium torreyi</i>	Nat											SCP
	<i>Equisetum arvense</i>	Nat											SCP
	<i>Equisetum hyemale</i> var. <i>affine</i>	Nat											SCP

Common Name	Scientific Name	Native, Introduced, or Hybrid	Sagebrush-Steppe ¹ Habitats	Montane Sagebrush Steppe ²	Emergent Marshes and Wet Meadows	Springs and Springbrooks	Ephemeral Wetlands ³	Reservoirs and Other Artificial Riparian Habitats	Deciduous Woodlands and Shrublands (Aspen)	Mountain Mahogany and Western Juniper Woodlands	Cliffs, Canyons, and Barren Lands	Federal Status	Nevada Wildlife Action Plan Status
	<i>Equisetum laevigatum</i>	Nat											SCP
	<i>Eragrostis orcuttiana</i>	Nat											SCP
	<i>Eriastrum wilcoxii</i>	Nat											SCP
	<i>Ericameria bloomeri</i>	Nat											SCP
	<i>Erigeron aphanactis</i>	Nat											SCP
	<i>Erigeron austiniæ</i>	Nat											SCP
	<i>Erigeron bloomeri</i> var. <i>bloomeri</i>	Nat											SCP
	<i>Erigeron compositus</i>	Nat											SCP
	<i>Erigeron divergens</i>	Nat											SCP
	<i>Erigeron filifolius</i> var. <i>filifolius</i>	Nat											SCP
	<i>Erigeron linearis</i>	Nat											SCP
	<i>Erigeron lonchophyllus</i>	Nat											SCP
	<i>Eriogonum baileyi</i> var. <i>baileyi</i>	Nat											SCP
	<i>Eriogonum brachyanthum</i>	Nat											SCP
	<i>Eriogonum caespitosum</i>	Nat											SCP
	<i>Eriogonum collinum</i>	Nat											SCP
	<i>Eriogonum esmeraldense</i> var. <i>esmeraldense</i>	Nat											SCP
	<i>Eriogonum heracleoides</i> var. <i>heracleoides</i>	Nat											SCP
	<i>Eriogonum hookeri</i>	Nat											SCP
	<i>Eriogonum maculatum</i>	Nat											SCP
	<i>Eriogonum microthecum</i> var. <i>ambiguum</i>	Nat											SCP
	<i>Eriogonum microthecum</i> var. <i>laxiflorum</i>	Nat											SCP
	<i>Eriogonum nidularium</i>	Nat											SCP

Common Name	Scientific Name	Native, Introduced, or Hybrid	Sagebrush-Steppe ¹ Habitats	Montane Sagebrush ² Steppe	Emergent Marshes and Wet Meadows	Springs and Springbrooks	Ephemeral Wetlands ³	Reservoirs and Other Artificial Riparian Habitats	Deciduous Woodlands and Shrublands (Aspen)	Mountain Mahogany and Western Juniper Woodlands	Cliffs, Canyons, and Barren Lands	Federal Status	Nevada Wildlife Action Plan Status
	<i>Eriogonum nudum</i> var. <i>publiferum</i>	Nat											SCP
	<i>Eriogonum nutans</i> var. <i>nutans</i>	Nat											SCP
	<i>Eriogonum ochrocephalum</i> var. <i>alexandrae</i>	Nat											SCP
	<i>Eriogonum ovalifolium</i> var. <i>ovalifolium</i>	Nat											SCP
	<i>Eriogonum ovalifolium</i> var. <i>purpureum</i>	Nat											SCP
	<i>Eriogonum palmerianum</i>	Nat											SCP
	<i>Eriogonum rubricaulis</i>	Nat											SCP
	<i>Eriogonum sphaerocephalum</i>	Nat											SCP
	<i>Eriogonum strictum</i>	Nat											SCP
	<i>Eriogonum umbellatum</i> var. <i>nevadense</i>	Nat											SCP
	<i>Eriogonum vimineum</i>	Nat											SCP
	<i>Eriophyllum lanatum</i> var. <i>integrifolium</i>	Nat											SCP
	<i>Erysimum asperum</i>	Nat											SCP
	<i>Erysimum capitatum</i>	Nat											SCP
	<i>Euphorbia glyptosperma</i>	Nat											SCP
	<i>Floerkea proserpinacoides</i>	Nat											SCP
	<i>Frasera albicaulis</i> var. <i>albicaulis</i>	Nat											SCP
	<i>Fritillaria atropurpurea</i>	Nat											SCP
	<i>Fritillaria pudica</i>	Nat											SCP
	<i>Galium aparine</i>	Nat											SCP
	<i>Galium bifolium</i>	Nat											SCP
	<i>Galium multiflorum</i>	Nat											SCP

Common Name	Scientific Name	Native, Introduced, or Hybrid	Sagebrush-Steppe Habitats ¹	Montane Sagebrush Steppe ²	Emergent Marshes and Wet Meadows	Springs and Springbrooks	Ephemeral Wetlands ³	Reservoirs and Other Artificial Riparian Habitats	Deciduous Woodlands and Shrublands (Aspen)	Mountain Mahogany and Western Juniper Woodlands	Cliffs, Canyons, and Barren Lands	Federal Status	Nevada Wildlife Action Plan Status
	<i>Gayophytum diffusum</i>	Nat											SCP
	<i>Gayophytum racemosum</i>	Nat											SCP
	<i>Gayophytum ramosissimum</i>	Nat											SCP
	<i>Gentianopsis simplex</i>	Nat											SCP
	<i>Geranium viscosissimum</i> var. <i>viscosissimum</i>	Nat											SCP
	<i>Geum macrophyllum</i>	Nat											SCP
	<i>Geum triflorum</i>	Nat											SCP
	<i>Gilia brecciarum</i> ssp. <i>brecciarum</i>	Nat											SCP
	<i>Gilia inconspicua</i>	Nat											SCP
	<i>Gilia salicicola</i>	Nat											SCP
	<i>Gilia sinuata</i>	Nat											SCP
	<i>Glyptoleura marginata</i>	Nat											SCP
	<i>Gnaphalium palustre</i>	Nat											SCP
	<i>Gymnosteris parvula</i>	Nat											SCP
	<i>Hackelia micrantha</i>	Nat											SCP
	<i>Helianthus annuus</i>	Nat											SCP
	<i>Heliotropium curassavicum</i> var. <i>oculatum</i>	Nat											SCP
	<i>Hesperochiron californicus</i>	Nat											SCP
	<i>Heterocodon variflorum</i>	Nat											SCP
	<i>Heuchera rubescens</i> var. <i>alpicola</i>	Nat											SCP
	<i>Hieracium scouleri</i> var. <i>nudicaule</i>	Nat											SCP
	<i>Hieracium scouleri</i> var. <i>scouleri</i>	Nat											SCP
	<i>Hippuris vulgaris</i>	Nat											SCP

Common Name	Scientific Name	Native, Introduced, or Hybrid	Sagebrush-Steppe ¹ Habitats	Montane Sagebrush ² Steppe	Emergent Marshes and Wet Meadows	Springs and Springbrooks	Ephemeral Wetlands ³	Reservoirs and Other Artificial Riparian Habitats	Deciduous Woodlands and Shrublands (Aspen)	Mountain Mahogany and Western Juniper Woodlands	Cliffs, Canyons, and Barren Lands	Federal Status	Nevada Wildlife Action Plan Status
	<i>Hordeum brachyantherum</i>	Nat											SCP
	<i>Hordeum jubatum</i>	Nat											SCP
	<i>Horkelia fusca</i> ssp. <i>capitata</i>	Nat											SCP
	<i>Hutchinsia procumbens</i>	Nat											SCP
	<i>Hydrophyllum capitatum</i> var. <i>alpinum</i>	Nat											SCP
	<i>Hymenopappus filifolius</i> var. <i>filifolius</i>	Nat											SCP
	<i>Hypericum scouleri</i> ssp. <i>scouleri</i>	Nat											SCP
	<i>Ionactis alpina</i>	Nat											SCP
	<i>Ipomopsis congesta</i> ssp. <i>congesta</i>	Nat											SCP
	<i>Ivesia baileyi</i> var. <i>baileyi</i>	Nat											SCP
	<i>Juncus arcticus</i> ssp. <i>littoralis</i>	Nat											SCP
	<i>Juncus longistylis</i>	Nat											SCP
	<i>Juncus nevadensis</i>	Nat											SCP
	<i>Juncus orthophyllus</i>	Nat											SCP
	<i>Juncus saximontanus</i>	Nat											SCP
	<i>Lactuca tatarica</i> var. <i>pulchella</i>	Nat											SCP
	<i>Lappula occidentalis</i> var. <i>occidentalis</i>	Nat											SCP
	<i>Lathrocasis tenerrima</i>	Nat											SCP
	<i>Layia glandulosa</i>	Nat											SCP
	<i>Lemna minor</i>	Nat											SCP
	<i>Leptochloa fusca</i> ssp. <i>fascicularis</i>	Nat											SCP
	<i>Leptosiphon septentrionalis</i>	Nat											SCP
	<i>Lesquerella kingii</i> ssp. <i>kingii</i>	Nat											SCP

Common Name	Scientific Name	Native, Introduced, or Hybrid	Sagebrush-Steppe ¹ Habitats	Montane Sagebrush ² Steppes	Emergent Marshes and Wet Meadows	Springs and Springbrooks	Ephemeral Wetlands ³	Reservoirs and Other Artificial Riparian Habitats	Deciduous Woodlands and Shrublands (Aspen)	Mountain Mahogany and Western Juniper Woodlands	Cliffs, Canyons, and Barren Lands	Federal Status	Nevada Wildlife Action Plan Status
	<i>Lesquerella kingii</i> ssp. <i>kingii</i> var. <i>cobrensis</i>	Nat											SCP
	<i>Leucocrocinum montanum</i>	Nat											SCP
	<i>Leucophysalis nana</i>	Nat											SCP
	<i>Lewisia rediviva</i>	Nat											SCP
	<i>Leymus triticoides</i>	Nat											SCP
	<i>Lilaea scilloides</i>	Nat											SCP
	<i>Limosella aquatica</i>	Nat											SCP
	<i>Linanthus pungens</i>	Nat											SCP
	<i>Linum lewisii</i> var. <i>lewisii</i>	Nat											SCP
	<i>Lithophragma glabrum</i>	Nat											SCP
	<i>Lithophragma parviflorum</i>	Nat											SCP
	<i>Lithophragma tenellum</i>	Nat											SCP
	<i>Lithospermum ruderale</i>	Nat											SCP
	<i>Lolium perenne</i>	Nat											SCP
	<i>Lomatium austinae</i>	Nat											SCP
	<i>Lomatium bicolor</i>	Nat											SCP
	<i>Lomatium canbyi</i>	Nat											SCP
	<i>Lomatium cous</i>	Nat											SCP
	<i>Lomatium dissectum</i>	Nat											SCP
	<i>Lomatium donnellii</i>	Nat											SCP
	<i>Lomatium foeniculaceum</i>	Nat											SCP
	<i>Lomatium macrocarpum</i>	Nat											SCP
	<i>Lomatium nevadense</i>	Nat											SCP
	<i>Lomatium nevadense</i> var. <i>parishii</i>	Nat											SCP

Common Name	Scientific Name	Native, Introduced, or Hybrid	Sagebrush-Steppe Habitats ¹	Montane Sagebrush Steppe ²	Emergent Marshes and Wet Meadows	Springs and Springbrooks	Ephemeral Wetlands ³	Reservoirs and Other Artificial Riparian Habitats	Deciduous Woodlands and Shrublands (Aspen)	Mountain Mahogany and Western Juniper Woodlands	Cliffs, Canyons, and Barren Lands	Federal Status	Nevada Wildlife Action Plan Status
	<i>Lomatium triternatum</i> var. <i>macrocarpum</i>	Nat											SCP
	<i>Lomatium vaginatum</i>	Nat											SCP
	<i>Lotus unifoliolatus</i> var. <i>unifoliolatus</i>	Nat											SCP
	<i>Lupinus argenteus</i> ssp. <i>argenteus</i>	Nat											SCP
	<i>Lupinus argenteus</i> ssp. <i>argenteus</i> var. <i>laxiflorus</i>	Nat											SCP
	<i>Lupinus aridus</i> ssp. <i>aridus</i>	Nat											SCP
	<i>Lupinus brevicaulis</i>	Nat											SCP
	<i>Lupinus caudatus</i>	Nat											SCP
	<i>Lupinus nevadensis</i>	Nat											SCP
	<i>Lupinus polyphyllus</i>	Nat											SCP
	<i>Lupinus pusillus</i> ssp. <i>intermontanus</i>	Nat											SCP
	<i>Lupinus saxosus</i>	Nat											SCP
	<i>Lupinus uncialis</i>	Nat											SCP
	<i>Lygodesmia spinosa</i>	Nat											SCP
	<i>Machaeranthera canescens</i>	Nat											SCP
	<i>Madia glomerata</i>	Nat											SCP
	<i>Madia gracilis</i>	Nat											SCP
	<i>Maianthemum stellatum</i>	Nat											SCP
	<i>Malacothrix glabrata</i>	Nat											SCP
	<i>Malacothrix sonchoides</i>	Nat											SCP
	<i>Malacothrix torreyi</i>	Nat											SCP
	<i>Marsilea vestita</i>	Nat											SCP
	<i>Melica bulbosa</i>	Nat											SCP

Sheldon National Wildlife Refuge CCP

Common Name	Scientific Name	Native, Introduced, or Hybrid	Sagebrush-Steppe Habitats ¹	Montane Sagebrush Steppe ²	Emergent Marshes and Wet Meadows	Springs and Springbrooks	Ephemeral Wetlands ³	Reservoirs and Other Artificial Riparian Habitats	Deciduous Woodlands and Shrublands (Aspen)	Mountain Mahogany and Western Juniper Woodlands	Cliffs, Canyons, and Barren Lands	Federal Status	Nevada Wildlife Action Plan Status
	<i>Melica fugax</i>	Nat											SCP
	<i>Melica stricta</i>	Nat											SCP
	<i>Mentzelia albicaulis</i>	Nat											SCP
	<i>Mentzelia congesta</i>	Nat											SCP
	<i>Mentzelia laevicaulis</i>	Nat											SCP
	<i>Mentzelia veatchiana</i>	Nat											SCP
	<i>Mertensia ciliata</i> var. <i>ciliata</i>	Nat											SCP
	<i>Mertensia longiflora</i>	Nat											SCP
	<i>Mertensia oblongifolia</i>	Nat											SCP
	<i>Microseris nutans</i>	Nat											SCP
	<i>Microseris troximoides</i>	Nat											SCP
	<i>Microsteris gracilis</i> var. <i>humilior</i>	Nat											SCP
	<i>Mimulus floribundus</i>	Nat											SCP
	<i>Mimulus guttatus</i>	Nat											SCP
	<i>Mimulus nanus</i>	Nat											SCP
	<i>Mimulus pilosus</i>	Nat											SCP
	<i>Mimulus suksdorfii</i>	Nat											SCP
	<i>Monardella glauca</i>	Nat											SCP
	<i>Monolepis nuttalliana</i>	Nat											SCP
	<i>Monolepis pusilla</i>	Nat											SCP
	<i>Montia chamissoi</i>	Nat											SCP
	<i>Montia fontana</i>	Nat											SCP
	<i>Montia linearis</i>	Nat											SCP
	<i>Muhlenbergia asperifolia</i>	Nat											SCP
	<i>Muhlenbergia richardsonis</i>	Nat											SCP

Common Name	Scientific Name	Native, Introduced, or Hybrid	Sagebrush-Steppe ¹ Habitats	Montane Sagebrush ² Steppes	Emergent Marshes and Wet Meadows	Springs and Springbrooks	Ephemeral Wetlands ³	Reservoirs and Other Artificial Riparian Habitats	Deciduous Woodlands and Shrublands (Aspen)	Mountain Mahogany and Western Juniper Woodlands	Cliffs, Canyons, and Barren Lands	Federal Status	Nevada Wildlife Action Plan Status
	<i>Myosurus apetalus</i> var. <i>borealis</i>	Nat											SCP
	<i>Myosurus minimus</i>	Nat											SCP
	<i>Nama aretioides</i> var. <i>aretioides</i>	Nat											SCP
	<i>Nama densum</i>	Nat											SCP
	<i>Navarretia breweri</i>	Nat											SCP
	<i>Navarretia capillaris</i>	Nat											SCP
	<i>Navarretia intertexta</i> ssp. <i>propinqua</i>	Nat											SCP
	<i>Nemacladus rigidus</i>	Nat											SCP
	<i>Nemophila breviflora</i>	Nat											SCP
	<i>Nemophila pedunculata</i>	Nat											SCP
	<i>Nesotus stenophyllus</i>	Nat											SCP
	<i>Nothocalais troximoides</i>	Nat											SCP
	<i>Oenothera deltoides</i>	Nat											SCP
	<i>Orobanche fasciculata</i>	Nat											SCP
	<i>Orobanche uniflora</i>	Nat											SCP
	<i>Orthocarpus cuspidatus</i> ssp. <i>copelandii</i>	Nat											SCP
	<i>Osmorhiza occidentalis</i>	Nat											SCP
	<i>Oxytheca dendroidea</i>	Nat											SCP
	<i>Packera cana</i>	Nat											SCP
	<i>Paeonia brownii</i>	Nat											SCP
	<i>Parietaria pensylvanica</i>	Nat											SCP
	<i>Pectocarya setosa</i>	Nat											SCP
	<i>Pediocactus simpsonii</i>	Nat										Protected	SCP
	<i>Penstemon deustus</i> var. <i>pedicellatus</i>	Nat											SCP

Sheldon National Wildlife Refuge CCP

Common Name	Scientific Name	Native, Introduced, or Hybrid	Sagebrush-Steppe Habitats ¹	Montane Sagebrush Steppe ²	Emergent Marshes and Wet Meadows	Springs and Springbrooks	Ephemeral Wetlands ³	Reservoirs and Other Artificial Riparian Habitats	Deciduous Woodlands and Shrublands (Aspen)	Mountain Mahogany and Western Juniper Woodlands	Cliffs, Canyons, and Barren Lands	Federal Status	Nevada Wildlife Action Plan Status
	<i>Penstemon gracilentus</i>	Nat											SCP
	<i>Penstemon humilis</i>	Nat											SCP
	<i>Penstemon laetus</i>	Nat											SCP
	<i>Penstemon rydbergii</i> var. <i>oreocharis</i>	Nat											SCP
	<i>Penstemon rydbergii</i> var. <i>rydbergii</i>	Nat											SCP
	<i>Penstemon speciosus</i>	Nat											SCP
	<i>Perideridia bolanderi</i>	Nat											SCP
	<i>Perideridia lemmonii</i>	Nat											SCP
	<i>Phacelia adenophora</i>	Nat											SCP
	<i>Phacelia glandulifera</i>	Nat											SCP
	<i>Phacelia gymnoclada</i>	Nat											SCP
	<i>Phacelia hastata</i> var. <i>hastata</i>	Nat											SCP
	<i>Phacelia humilis</i>	Nat											SCP
	<i>Phacelia inundata</i>	Nat											SCP
	<i>Phacelia linearis</i>	Nat											SCP
	<i>Phacelia lutea</i> var. <i>calva</i>	Nat											SCP
	<i>Phacelia lutea</i> var. <i>lutea</i>	Nat											SCP
	<i>Phacelia mutabilis</i>	Nat											SCP
	<i>Phacelia ramosissima</i>	Nat											SCP
	<i>Phacelia rattanii</i>	Nat											SCP
	<i>Phlox austromontana</i>	Nat											SCP
	<i>Phlox diffusa</i> ssp. <i>longistylis</i>	Nat											SCP
	<i>Phlox hoodii</i>	Nat											SCP
	<i>Phlox longifolia</i> ssp. <i>longifolia</i>	Nat											SCP
	<i>Phoenicautis cheiranthoides</i>	Nat											SCP

Common Name	Scientific Name	Native, Introduced, or Hybrid	Sagebrush-Steppe Habitats ¹	Montane Sagebrush Steppe ²	Emergent Marshes and Wet Meadows	Springs and Springbrooks	Ephemeral Wetlands ³	Reservoirs and Other Artificial Riparian Habitats	Deciduous Woodlands and Shrublands (Aspen)	Mountain Mahogany and Western Juniper Woodlands	Cliffs, Canyons, and Barren Lands	Federal Status	Nevada Wildlife Action Plan Status
	<i>Pinus ponderosa</i>	Nat										Protected	SCP
	<i>Plagiobothrys kingii</i> var. <i>har-knessii</i>	Nat											SCP
	<i>Plagiobothrys leptocladus</i>	Nat											SCP
	<i>Plagiobothrys scouleri</i> var. <i>hispidulus</i>	Nat											SCP
	<i>Plectritis macrocera</i>	Nat											SCP
	<i>Poa ampla</i>	Nat											SCP
	<i>Poa cusickii</i>	Nat											SCP
	<i>Poa fendleriana</i>	Nat											SCP
	<i>Poa juncifolia</i>	Nat											SCP
	<i>Poa nevadensis</i>	Nat											SCP
	<i>Poa pratensis</i>	Nat											SCP
	<i>Poa sandbergii</i>	Nat											SCP
	<i>Poa scabrella</i>	Nat											SCP
	<i>Polemonium micranthum</i>	Nat											SCP
	<i>Polyctenium fremontii</i>	Nat											SCP
	<i>Polygala subspinosa</i>	Nat											SCP
	<i>Polygonum amphibium</i> var. <i>stipulaceum</i>	Nat											SCP
	<i>Polygonum bistortoides</i>	Nat											SCP
	<i>Polygonum douglasii</i> ssp. <i>douglasii</i>	Nat											SCP
	<i>Polygonum heterosepalum</i>	Nat											SCP
	<i>Polygonum lapathifolium</i>	Nat											SCP
	<i>Polygonum polygaloides</i> ssp. <i>kelloggii</i>	Nat											SCP
	<i>Polygonum watsonii</i>	Nat											SCP
	<i>Porterella carnosula</i>	Nat											SCP

Sheldon National Wildlife Refuge CCP

Common Name	Scientific Name	Native, Introduced, or Hybrid	Sagebrush-Steppe ¹ Habitats	Montane Sagebrush ² Steppe	Emergent Marshes and Wet Meadows	Springs and Springbrooks	Ephemeral Wetlands ³	Reservoirs and Other Artificial Riparian Habitats	Deciduous Woodlands and Shrublands (Aspen)	Mountain Mahogany and Western Juniper Woodlands	Cliffs, Canyons, and Barren Lands	Federal Status	Nevada Wildlife Action Plan Status
	<i>Potamogeton diversifolius</i>	Nat											SCP
	<i>Potamogeton foliosus</i> ssp. <i>foliosus</i>	Nat											SCP
	<i>Potamogeton pusillus</i>	Nat											SCP
	<i>Potentilla glandulosa</i> ssp. <i>nevadensis</i>	Nat											SCP
	<i>Potentilla glandulosa</i> ssp. <i>pseudorupestri</i>	Nat											SCP
	<i>Potentilla gracilis</i> var. <i>fastigiata</i>	Nat											SCP
	<i>Potentilla newberryi</i>	Nat											SCP
	<i>Potentilla rivalis</i>	Nat											SCP
	<i>Psilocarphus brevissimus</i>	Nat											SCP
	<i>Psoralea lanceolata</i>	Nat											SCP
	<i>Puccinellia lemmonii</i>	Nat											SCP
	<i>Puccinellia nuttalliana</i>	Nat											SCP
	<i>Puccinellia pauciflora</i>	Nat											SCP
	<i>Pyrocoma lanceolata</i>	Nat											SCP
	<i>Ranunculus andersonii</i>	Nat											SCP
	<i>Ranunculus aquatilis</i>	Nat											SCP
	<i>Ranunculus cymbalaria</i>	Nat											SCP
	<i>Ranunculus glaberrimus</i>	Nat											SCP
	<i>Ranunculus sceleratus</i> var. <i>multifidus</i>	Nat											SCP
	<i>Ranunculus trichophyllus</i> var. <i>trichophyllus</i>	Nat											SCP
	<i>Ranunculus uncinatus</i> var. <i>uncinatus</i>	Nat											SCP
	<i>Rorippa cruvistaqua</i> var. <i>curvisiliqua</i>	Nat											SCP

Common Name	Scientific Name	Native, Introduced, or Hybrid	Sagebrush-Steppe ¹ Habitats	Montane Sagebrush ² Steppes	Emergent Marshes and Wet Meadows	Springs and Springbrooks	Ephemeral Wetlands ³	Reservoirs and Other Artificial Riparian Habitats	Deciduous Woodlands and Shrublands (Aspen)	Mountain Mahogany and Western Juniper Woodlands	Cliffs, Canyons, and Barren Lands	Federal Status	Nevada Wildlife Action Plan Status
	<i>Rosa woodsii</i> var. <i>ultramontana</i>	Nat											SCP
	<i>Rumex maritimus</i>	Nat											SCP
	<i>Rumex salicifolius</i> var. <i>denticulatus</i>	Nat											SCP
	<i>Rumex salicifolius</i> var. <i>mexicanus</i>	Nat											SCP
	<i>Rumex venosus</i>	Nat											SCP
	<i>Sagittaria cuneata</i>	Nat											SCP
	<i>Salix fragilis</i>	Nat											SCP
	<i>Salix geyeriana</i>	Nat											SCP
	<i>Salix ligulifolia</i>	Nat											SCP
	<i>Salix lucida</i> ssp. <i>caudata</i>	Nat											SCP
	<i>Salix melanopsis</i>	Nat											SCP
	<i>Salix scouleriana</i>	Nat											SCP
	<i>Salvia dorrii</i> ssp. <i>dorrii</i> var. <i>incana</i>	Nat											SCP
	<i>Salvia dorrii</i> ssp. <i>dorrii</i> var. <i>pilosa</i>	Nat											SCP
	<i>Sambucus nigra</i> ssp. <i>cerulea</i>	Nat											SCP
	<i>Saxifraga nidifica</i> var. <i>nidifica</i>	Nat											SCP
	<i>Schedonorus phoenix</i>	Nat											SCP
	<i>Schoenoplectus acutus</i>	Nat											SCP
	<i>Schoenoplectus americanus</i>	Nat											SCP
	<i>Schoenoplectus maritimus</i>	Nat											SCP
	<i>Schoenoplectus pungens</i> var. <i>longispicatus</i>	Nat											SCP
	<i>Scirpus microcarpus</i>	Nat											SCP
	<i>Scrophularia lanceolata</i>	Nat											SCP

Sheldon National Wildlife Refuge CCP

Common Name	Scientific Name	Native, Introduced, or Hybrid	Sagebrush-Steppe Habitats ¹	Montane Sagebrush Steppe ²	Emergent Marshes and Wet Meadows	Springs and Springbrooks	Ephemeral Wetlands ³	Reservoirs and Other Artificial Riparian Habitats	Deciduous Woodlands and Shrublands (Aspen)	Mountain Mahogany and Western Juniper Woodlands	Cliffs, Canyons, and Barren Lands	Federal Status	Nevada Wildlife Action Plan Status
	<i>Scutellaria nana</i>	Nat											SCP
	<i>Senecio hydrophilus</i>	Nat											SCP
	<i>Senecio integerrimus</i> var. <i>exaltatus</i>	Nat											SCP
	<i>Senecio integerrimus</i> var. <i>major</i>	Nat											SCP
	<i>Senecio serra</i>	Nat											SCP
	<i>Sidalcea oregana</i> ssp. <i>oregana</i>	Nat											SCP
	<i>Silene menziesii</i> ssp. <i>menziesii</i> var. <i>viscosa</i>	Nat											SCP
	<i>Silene scaposa</i> var. <i>lobata</i>	Nat											SCP
	<i>Sisyrinchium idahoense</i>	Nat											SCP
	<i>Solanum triflorum</i>	Nat											SCP
	<i>Solidago spectabilis</i>	Nat											SCP
	<i>Sparganium angustifolium</i>	Nat											SCP
	<i>Spergularia salina</i>	Nat											SCP
	<i>Sphaeralcea grossulariifolia</i>	Nat											SCP
	<i>Spirodela polyrhiza</i>	Nat											SCP
	<i>Sporobolus airoides</i>	Nat											SCP
	<i>Sporobolus cryptandrus</i>	Nat											SCP
	<i>Stanleya pinnata</i> var. <i>pinnata</i>	Nat											SCP
	<i>Stellaria longipes</i>	Nat											SCP
	<i>Stenotus acaulis</i>	Nat											SCP
	<i>Stephanomeria exigua</i> ssp. <i>exigua</i>	Nat											SCP
	<i>Stephanomeria minor</i> var. <i>minor</i>	Nat											SCP
	<i>Streptanthella longirostris</i>	Nat											SCP
	<i>Streptanthus cordatus</i>	Nat											SCP

Common Name	Scientific Name	Native, Introduced, or Hybrid	Sagebrush-Steppe Habitats ¹	Montane Sagebrush Steppe ²	Emergent Marshes and Wet Meadows	Springs and Springbrooks	Ephemeral Wetlands ³	Reservoirs and Other Artificial Riparian Habitats	Deciduous Woodlands and Shrublands (Aspen)	Mountain Mahogany and Western Juniper Woodlands	Cliffs, Canyons, and Barren Lands	Federal Status	Nevada Wildlife Action Plan Status
	<i>Stuckenia pectinata</i>	Nat											SCP
	<i>Stylocline psilocarphoides</i>	Nat											SCP
	<i>Suaeda calceoliformis</i>	Nat											SCP
	<i>Suaeda moquinii</i>	Nat											SCP
	<i>Symphoricarpos longiflorus</i>	Nat											SCP
	<i>Symphoricarpos oreophilus</i>	Nat											SCP
	<i>Symphoricarpos oreophilus</i> var. <i>utahensis</i>	Nat											SCP
	<i>Symphytotrichum eatonii</i>	Nat											SCP
	<i>Symphytotrichum frondosum</i>	Nat											SCP
	<i>Symphytotrichum spathulatum</i>	Nat											SCP
	<i>Tetradymia glabrata</i>	Nat											SCP
	<i>Tetradymia spinosa</i>	Nat											SCP
	<i>Thelypodium flexuosum</i>	Nat											SCP
	<i>Thelypodium integrifolium</i> ssp. <i>complanatum</i>	Nat											SCP
	<i>Thelypodium laciniatum</i>	Nat											SCP
	<i>Thelypodium milleflorum</i>	Nat											SCP
	<i>Thelypodium sagittatum</i> ssp. <i>sagittatum</i>	Nat											SCP
	<i>Thermopsis montana</i> var. <i>montana</i>	Nat											SCP
	<i>Tiquilia nuttallii</i>	Nat											SCP
	<i>Trifolium cyathiferum</i>	Nat											SCP
	<i>Trifolium gymnocarpon</i> ssp. <i>plummerae</i>	Nat											SCP
	<i>Trifolium kingii</i>	Nat											SCP
	<i>Trifolium longipes</i> ssp. <i>Hansenii</i>	Nat											SCP

Common Name	Scientific Name	Native, Introduced, or Hybrid	Sagebrush-Steppe Habitats ¹	Montane Sagebrush Steppe ²	Emergent Marshes and Wet Meadows	Springs and Springbrooks	Ephemeral Wetlands ³	Reservoirs and Other Artificial Riparian Habitats	Deciduous Woodlands and Shrublands (Aspen)	Mountain Mahogany and Western Juniper Woodlands	Cliffs, Canyons, and Barren Lands	Federal Status	Nevada Wildlife Action Plan Status
	<i>Trifolium macrocephalum</i>	Nat											SCP
	<i>Trifolium productum</i>	Nat											SCP
	<i>Trifolium variegatum</i>	Nat											SCP
	<i>Trifolium wormskioldii</i>	Nat											SCP
	<i>Triglochin concinna</i>	Nat											SCP
	<i>Triteleia hyacinthina</i>	Nat											SCP
	<i>Typha domingensis</i>	Nat											SCP
	<i>Typha latifolia</i>	Nat											SCP
	<i>Urtica dioica</i> ssp. <i>holosericea</i>	Nat											SCP
	<i>Valeriana edulis</i>	Nat											SCP
	<i>Veratrum californicum</i> var. <i>californicum</i>	Nat											SCP
	<i>Veronica americana</i>	Nat											SCP
	<i>Veronica peregrina</i> ssp. <i>xalapensis</i>	Nat											SCP
	<i>Vicia americana</i> ssp. <i>americana</i>	Nat											SCP
	<i>Viola nephrophylla</i>	Nat											SCP
	<i>Viola purpurea</i>	Nat											SCP
	<i>Viola vallicola</i> var. <i>vallicola</i>	Nat											SCP
	<i>Vulpia microstachys</i> var. <i>pauciflora</i>	Nat											SCP
	<i>Woodсия oregana</i>	Nat											SCP
	<i>Zinnichellia palustris</i>	Nat											SCP
	<i>Zigadenus paniculatus</i>	Nat											SCP
	<i>Zigadenus venenosus</i> var. <i>venenosus</i>	Nat											SCP
Alkali pepperweed	<i>Lepidium dictyotum</i>	Nat				X							SCP

Common Name	Scientific Name	Native, Introduced, or Hybrid	Sagebrush-Steppe ¹ Habitats	Montane Sagebrush ² Steppe	Emergent Marshes and Wet Meadows	Springs and Springbrooks	Ephemeral Wetlands ³	Reservoirs and Other Artificial Riparian Habitats	Deciduous Woodlands and Shrublands (Aspen)	Mountain Mahogany and Western Juniper Woodlands	Cliffs, Canyons, and Barren Lands	Federal Status	Nevada Wildlife Action Plan Status
American yellowrocket	<i>Barbarea orthoceras</i>	Nat											SCP
Annual bluegrass	<i>Poa annua</i>	Int											SCP
Annual bursage	<i>Ambrosia acanthicarpa</i>	Nat											SCP
Antelope bitterbrush	<i>Purshia tridentata</i>	Nat											SCP
Austin's knotweed	<i>Polygonum douglasii</i> ssp. <i>austintiae</i>	Nat											SCP
Barbwire Russian thistle	<i>Salsola paulesenii</i>	Int											SCP
Barnyardgrass	<i>Echinochloa crus-galli</i>	Int											SCP
Basin big sagebrush	<i>Artemisia tridentata</i> ssp. <i>tridentata</i>	Nat											SCP
Beatley's clover	<i>Trifolium andersonii</i> ssp. <i>beatleyae</i>	Nat											SCP
Biennial wormwood	<i>Artemisia biennis</i>	Nat /Int											SCP
Black sagebrush	<i>Artemisia nova</i>	Nat											SCP
Bluebunch wheatgrass	<i>Pseudoroegneria spicata</i>	Nat											SCP
Boraxweed	<i>Nitrophila occidentalis</i>	Nat				X							SCP
Buckwheat	<i>Polygonaceae</i> spp.	Nat											SCP
Bud sagebrush	<i>Artemisia spinescens</i>	Nat											SCP
Bulbous bluegrass	<i>Poa bulbosa</i>	Int											SCP
Bull thistle	<i>Cirsium vulgare</i>	Int											SCP
Canada thistle	<i>Cirsium arvense</i>	Int											SCP
Cereal rye	<i>Secale cereale</i>	Int											SCP
Cheatgrass	<i>Bromus tectorum</i>	Int											SCP
Chokecherry	<i>Prunus virginiana</i> var. <i>melanocarpa</i>	Nat											SCP

Sheldon National Wildlife Refuge CCP

Common Name	Scientific Name	Native, Introduced, or Hybrid	Sagebrush-Steppe Habitats ¹	Montane Sagebrush Steppe ²	Emergent Marshes and Wet Meadows	Springs and Springbrooks	Ephemeral Wetlands ³	Reservoirs and Other Artificial Riparian Habitats	Deciduous Woodlands and Shrublands (Aspen)	Mountain Mahogany and Western Juniper Woodlands	Cliffs, Canyons, and Barren Lands	Federal Status	Nevada Wildlife Action Plan Status
Clasping pepperweed	<i>Lepidium perfoliatum</i>	Int											SCP
Coast buckthorn	<i>Amsinckia menziesii</i>	Nat											SCP
Common cocklebur	<i>Xanthium strumarium canadense</i>	Nat											SCP
Common dandelion	<i>Taraxacum officinale</i>	Int											SCP
Common mallow	<i>Malva neglecta</i>	Int											SCP
Common oats	<i>Avena sativa</i>	Int											SCP
Common reed	<i>Phragmites australis</i>	Nat											SCP
Common sowthistle	<i>Sonchus oleraceus</i>	Int											SCP
Common wheat	<i>Triticum aestivum</i>	Int											SCP
Coyote tobacco	<i>Nicotiana attenuata</i>	Nat											SCP
Creeping bentgrass	<i>Agrostis stolonifera</i>	Int											SCP
Crested wheatgrass	<i>Agropyron cristatum</i>	Int											SCP
Curly dock	<i>Rumex crispus</i>	Int											SCP
Curvseed butterwort	<i>Ceratocephala testiculata</i>	Int											SCP
Desert cantaury	<i>Centaurium exaltatum</i>	Nat				X							SCP
Desert dodder	<i>Cuscuta denticulata</i>	Nat											SCP
Desert gooseberry	<i>Ribes velutinum</i>	Nat											SCP
Diffuse knapweed	<i>Centaurea diffusa</i>	Int											SCP
Disc mayweed	<i>Matricaria matricarioides</i>	Int											SCP
Douglas' draba	<i>Cusickiella douglasii</i>	Nat											SCP
Dwarf phacelia	<i>Phacelia tetramera</i>	Nat											SCP
Dwarf rush	<i>Juncus hemiendytus</i>	Nat											SCP
Elk thistle	<i>Cirsium foliosum</i>	Nat											SCP
Field bindweed	<i>Convolvulus arvensis</i>	Int											SCP
Field mint	<i>Mentha arvensis</i>	Nat											SCP

Sheldon National Wildlife Refuge CCP

Common Name	Scientific Name	Native, Introduced, or Hybrid	Sagebrush-Steppe Habitats ¹	Montane Sagebrush Steppe ²	Emergent Marshes and Wet Meadows	Springs and Springbrooks	Ephemeral Wetlands ³	Reservoirs and Other Artificial Riparian Habitats	Deciduous Woodlands and Shrublands (Aspen)	Mountain Mahogany and Western Juniper Woodlands	Cliffs, Canyons, and Barren Lands	Federal Status	Nevada Wildlife Action Plan Status
Field pennycress	<i>Thlaspi arvense</i>	Nat											SCP
Filaree	<i>Erodium cicutarium</i>	Int											SCP
Fivehorn smotherweed	<i>Bassia hyssopifolia</i>	Int											SCP
Flat topped broomrape	<i>Orobanche corymbosa</i>	Nat											SCP
Flixweed	<i>Descurainia sophia</i>	Int											SCP
Fourwing saltbrush	<i>Atriplex canescens</i>	Nat											SCP
Golden currant	<i>Ribes aureum</i>	Nat											SCP
Gray horsebrush	<i>Tetradymia canescens</i>	Nat											SCP
Greasewood	<i>Sarcobatus vermiculatus</i>	Nat											SCP
Great Basin wildrye	<i>Leymus cinereus</i>	Nat											SCP
Green bristlegrass	<i>Setaria viridis</i>	Int											SCP
Grimy ivesia	<i>Ivesia rhypara</i> var. <i>rhypara</i>	Nat	X									Endangered	SCP
Hairy whitetop	<i>Cardaria pubescens</i>	Int											SCP
Hoary cress	<i>Cardaria draba</i>	Int											SCP
Horehound	<i>Marrubium vulgare</i>	Int											SCP
Horseweed	<i>Conyza canadensis</i>	Nat											SCP
Idaho fescue	<i>Festuca idahoensis</i>	Nat											SCP
Indian hemp	<i>Apocynum sibiricum</i>	Nat											SCP
Indian ricegrass	<i>Achnatherum hymenoides</i>	Nat											SCP
Kellogg's rush	<i>Juncus kelloggii</i>	Nat											SCP
Kochia	<i>Bassia scoparia</i>	Nat											SCP
Lambquarter	<i>Chenopodium album</i>	Int											SCP
Lombardy poplar	<i>Populus nigra</i>	Int											SCP
Low sagebrush	<i>Artemisia arbuscula</i>	Nat											SCP
Matrimony vine	<i>Lycium barbarum</i>	Int											SCP

Sheldon National Wildlife Refuge CCP

Common Name	Scientific Name	Native, Introduced, or Hybrid	Sagebrush-Steppe ¹ Habitats	Montane Sagebrush ² Steppes	Emergent Marshes and Wet Meadows	Springs and Springbrooks	Ephemeral Wetlands ³	Reservoirs and Other Artificial Riparian Habitats	Deciduous Woodlands and Shrublands (Aspen)	Mountain Mahogany and Western Juniper Woodlands	Cliffs, Canyons, and Barren Lands	Federal Status	Nevada Wildlife Action Plan Status
Mediterranean barley	<i>Hordeum geniculatum</i>	Int											SCP
Mountain big sagebrush	<i>Artemisia tridentata</i> ssp. <i>vaseyana</i>	Nat											SCP
Needle-and-thread	<i>Hesperostipa comata</i> ssp. <i>comata</i>	Nat											SCP
New Mexico thistle	<i>Cirsium utahense</i>	Nat											SCP
Nodding beggartick	<i>Bidens cernua</i>	Nat											SCP
Oceanspray	<i>Holodiscus discolor</i>	Nat											SCP
Oregon checkerbloom	<i>Sagina saginoides</i>	Nat											SCP
Perennial pepperweed	<i>Lepidium latifolium</i>	Int											SCP
Pond lily	<i>Nuphar</i> spp.	Nat											SCP
Povertyweed	<i>Iva axillaris</i>	Nat						X					SCP
Prairie junegrass	<i>Koeleria macrantha</i>	Nat											SCP
Prickly lettuce	<i>Lactuca serriola</i>	Int											SCP
Prickly russian thistle	<i>Salsola tragus</i>	Int											SCP
Prostrate knotweed	<i>Polygonum aviculare</i>	Int											SCP
Prostrate pigweed	<i>Amaranthus blitoides</i>	Int											SCP
Quaking aspen	<i>Populus tremuloides</i>	Nat											SCP
Rabbitbrush	<i>Ericameria nauseosa</i>	Nat											SCP
Rabbitfootgrass	<i>Polygomon monspeltensis</i>	Int											SCP
Rattlesnake stickweed	<i>Hackelia ophiobia</i>	Nat									X		SCP
Red clover	<i>Trifolium pratense</i>	Int											SCP
Reed canarygrass	<i>Phalaris arundinacea</i>	Nat											SCP
Rose biscuitroot	<i>Lomatium roseanum</i>	Nat	X										SCP
Rough bluegrass	<i>Poa trivialis</i>	Int											SCP

Common Name	Scientific Name	Native, Introduced, or Hybrid	Sagebrush-Steppe Habitats ¹	Montane Sagebrush Steppe ²	Emergent Marshes and Wet Meadows	Springs and Springbrooks	Ephemeral Wetlands ³	Reservoirs and Other Artificial Riparian Habitats	Deciduous Woodlands and Shrublands (Aspen)	Mountain Mahogany and Western Juniper Woodlands	Cliffs, Canyons, and Barren Lands	Federal Status	Nevada Wildlife Action Plan Status
Rough pigweed	<i>Amaranthus retroflexus</i>	Nat											SCP
Rubber rabbitbrush	<i>Ericameria nauseosa</i> ssp. <i>consimilis</i> var. <i>oreophila</i>	Nat											SCP
Rubber rabbitbrush	<i>Ericameria nauseosa</i> ssp. <i>nauseosa</i> var. <i>speciosa</i>	Nat											SCP
Russian olive	<i>Elaeagnus angustifolia</i>	Int											SCP
Sagebrush mariposa lily	<i>Calochortus macrocarpus</i>	Nat											SCP
Saline saltbrush	<i>Atriplex subspicata</i>	Nat											SCP
Saltgrass	<i>Distichlis spicata</i>	Nat											SCP
Saltflower	<i>Halogeton glomeratus</i>	Int											SCP
Sandberg's bluegrass	<i>Poa secunda</i>	Nat											SCP
Scotch thistle	<i>Onopordum acanthium</i>	Int											SCP
Sea-blight	<i>Suaeda torreyana</i>	Nat											SCP
Shadscale saltbrush	<i>Atriplex confertifolia</i>	Nat											SCP
Silver sagebrush	<i>Artemisia cana</i>	Nat											SCP
Silver saltbrush	<i>Atriplex argentea</i> ssp. <i>argentea</i>	Nat											SCP
Smooth brome	<i>Bromus inermis</i>	Int											SCP
Snowbrush ceanothus	<i>Ceanothus velutinus</i>	Nat											SCP
Spear saltbrush	<i>Atriplex patula</i>	Nat											SCP
Spikesedge	<i>Eleocharis acicularis</i>	Nat						X					SCP
Spikesedge	<i>Eleocharis palustris</i>	Nat						X					SCP
Spikesedge	<i>Eleocharis quinqueflora</i>	Nat						X					SCP
Spiny hopsage	<i>Grayia spinosa</i>	Nat											SCP
Spotted knapweed	<i>Centaurea maculosa</i>	Int											SCP

Sheldon National Wildlife Refuge CCP

Common Name	Scientific Name	Native, Introduced, or Hybrid	Sagebrush-Steppe Habitats ¹	Montane Sagebrush Steppe ²	Emergent Marshes and Wet Meadows	Springs and Springbrooks	Ephemeral Wetlands ³	Reservoirs and Other Artificial Riparian Habitats	Deciduous Woodlands and Shrublands (Aspen)	Mountain Mahogany and Western Juniper Woodlands	Cliffs, Canyons, and Barren Lands	Federal Status	Nevada Wildlife Action Plan Status
Spotted ladythumb	<i>Polygonum persicaria</i>	Int											SCP
Spreading wallflower	<i>Erysimum repandum</i>	Int											SCP
Squirreltail	<i>Elymus elymoides</i> ssp. <i>elymoides</i>	Nat											SCP
Squirreltail	<i>Elymus trachycaulus</i>	Nat											SCP
Stinkgrass	<i>Eragrostis cilianensis</i>	Int											SCP
Strict forget-me-not	<i>Myosotis micrantha</i>	Int											SCP
Tall tumbledustard	<i>Sisymbrium alissimum</i>	Int											SCP
Threetip sagebrush	<i>Artemisia tripartite</i>	Nat											SCP
Thurber's needlegrass	<i>Achnatherum thurberianum</i>	Nat											SCP
Timothy	<i>Phleum pratense</i>	Int											SCP
Toad rush	<i>Juncus bufonius</i>	Nat											SCP
Tufted evening-primrose	<i>Oenothera caespitosa</i> ssp. <i>marginata</i>	Nat											SCP
Tumble pigweed	<i>Amaranthus albus</i>	Int											SCP
Tumbling saltbrush	<i>Atriplex rosea</i>	Nat											SCP
Two-scale saltbrush	<i>Atriplex heterosperma</i>	Nat											SCP
Valley sedge	<i>Carex valliscola</i>	Nat											SCP
Water hemlock	<i>Cicuta douglasii</i>	Nat											SCP
Watercress	<i>Nasturtium officinale</i>	Int											SCP
Wax currant	<i>Ribes cereum</i>	Nat											SCP
Wedgeleaf dock	<i>Rumex triangulivalvis</i>	Nat											SCP
Wedgescale saltbrush	<i>Atriplex truncata</i>	Nat											SCP
Weeping alkali-grass	<i>Puccinellia distans</i>	Nat /Int											SCP
Western blue flag	<i>Iris missouriensis</i>	Nat											SCP

Common Name	Scientific Name	Native, Introduced, or Hybrid	Sagebrush-Steppe ¹ Habitats	Montane Sagebrush ² Steppes	Emergent Marshes and Wet Meadows	Springs and Springbrooks	Ephemeral Wetlands ³	Reservoirs and Other Artificial Riparian Habitats	Deciduous Woodlands and Shrublands (Aspen)	Mountain Mahogany and Western Juniper Woodlands	Cliffs, Canyons, and Barren Lands	Federal Status	Nevada Wildlife Action Plan Status
Western juniper	<i>Juniperus occidentalis occidentalis</i>	Nat										Protected	SCP
White poplar	<i>Populus alba</i>	Int											SCP
White sagebrush	<i>Artemisia ludoviciana</i> ssp. <i>ludoviciana</i>	Nat											SCP
Whitestem gooseberry	<i>Ribes inerne</i> var. <i>inerme</i>	Nat											SCP
Winterfat	<i>Krascheninnikovia lanata</i>	Nat											SCP
Witchgrass	<i>Panicum capillare</i>	Nat											SCP
Wyoming big sagebrush	<i>Artemisia tridentata</i> ssp. <i>wyomingensis</i>	Nat											SCP
Yellow rabbitbrush	<i>Chrysothamnus viscidiflorus</i>	Nat											SCP
Yellow rabbitbrush	<i>Chrysothamnus viscidiflorus</i> ssp. <i>viscidiflorus</i>	Nat											SCP
Yellow rabbitbrush	<i>Chrysothamnus viscidiflorus</i> ssp. <i>viscidiflorus</i> var. <i>viscidiflorus</i>	Nat											SCP
Yellow salsify	<i>Tragopogon dubius</i>	Int											SCP
Yellow sweetclover	<i>Melilotus officinalis</i>	Int											SCP
Reptiles													
Collared lizard	<i>Crotaphytus collaris</i>	Nat	X	X							X		SCP
Desert horned lizard	<i>Phrynosoma platyrhinos</i>	Nat	X	X									SCP
Gopher snake	<i>Pituophis melanoleucus</i>	Nat											SCP
Long-nosed leopard lizard	<i>Gambelia wislizenii</i>	Nat	X	A									SCP
Night snake	<i>Hypsiglena torquata</i>	Nat									X		SCP
Northern alligator lizard	<i>Elgaria coerulea</i>	Nat							X				SCP

Common Name	Scientific Name	Native, Introduced, or Hybrid	Sagebrush-Steppe ¹ Habitats	Montane Sagebrush ²	Emergent Marshes and Wet Meadows	Springs and Springbrooks	Ephemeral Wetlands ³	Reservoirs and Other Artificial Riparian Habitats	Deciduous Woodlands and Shrublands (Aspen)	Mountain Mahogany and Western Juniper Woodlands	Cliffs, Canyons, and Barren Lands	Federal Status	Nevada Wildlife Action Plan Status
Pygmy short-horned lizard	<i>Phrynosoma douglasii</i>	Nat	X	X						X			SCP
Racer	<i>Coluber constrictor</i>	Nat								X			SCP
Rubber boa	<i>Charina bottae</i>	Nat		X									SCP
Sagebrush lizard	<i>Sceloporus graciosus</i>	Nat	X	X									SCP
Short-horned lizard	<i>Phrynosoma douglassi</i>	Nat											SCP
Side-blotched lizard	<i>Uta stansburiana</i>	Nat									X		SCP
Striped whipsnake	<i>Masticophis taeniatus</i>	Nat	X	X									SCP
Western fence lizard	<i>Sceloporus occidentalis</i>	Nat									X		SCP
Western rattlesnake	<i>Crotalus viridis</i>	Nat		X									SCP
Western terrestrial garter snake	<i>Thamnophis elegans</i>	Nat											SCP
Western whiptail	<i>Cnemidophorus tigris</i>	Nat	X	X									SCP

¹ Sagebrush-Steppe Habitats: Big Basin, Wyoming, Low sagebrush, salt desert scrub/ greasewood

² Montane Sagebrush Steppe: mountain big sage, bitterbrush, semi-desert grassland

³ Ephemeral Wetlands: playas, salt flats, and mudflats

SCP = Species of Conservation Priority (Nevada Wildlife Action Plan)

Appendix C. Appropriate Use Determinations

Introduction

The Appropriate Refuge Uses Policy (603 FW 1 [2006]) outlines the process that the Service uses to determine when general public uses on refuges may be considered. Priority public uses previously defined as wildlife-dependent uses (hunting, fishing, wildlife observation and photography, and environmental education and interpretation) under the National Wildlife Refuge System Improvement Act of 1997 are generally exempt from appropriate use review. Other exempt uses include situations in which the Service does not have adequate jurisdiction to control the activity, as well as refuge management activities.

In essence, the appropriate use policy provides refuge managers with a consistent procedure to first screen and then document decisions concerning a public use. When a use is determined to be appropriate, refuge managers must then decide if the use is compatible before allowing it on a refuge. The policy also requires review of existing public uses.

During the CCP process, the Refuge Manager evaluated all existing and proposed refuge uses at Sheldon National Wildlife Refuge using the following guidelines and criteria as outlined in the appropriate use policy:

- Do we have jurisdiction over the use?
- Does the use comply with applicable laws and regulations (Federal, State, tribal, and local)?
- Is the use consistent with applicable Executive Orders and Department and Service policies?
- Is the use consistent with public safety?
- Is the use consistent with goals and objectives in an approved management plan or other document?
- Has an earlier documented analysis not denied the use or is this the first the use has been proposed?
- Is the use manageable within available budget and staff?
- Will this be manageable in the future within existing resources?
- Does the use contribute to the public's understanding and appreciation of the refuge's natural or cultural resources, or is the use beneficial to the refuge's natural or cultural resources?
- Can the use be accommodated without impairing existing wildlife-dependent recreational uses or reducing the potential to provide quality (see Section 1.6D of the appropriate use policy for recreational uses description), compatible, wildlife-dependent recreation into the future?

Using this process and these criteria, and as documented on the following pages, the Refuge Manager determined the following use(s) are not appropriate: None.

The Refuge Manager also determined the following refuge use(s) were appropriate and directed that compatibility determinations be completed for each use: Hunting (big-game guiding and outfitting); Rock Collecting; and Research, Scientific Collecting, and Survey Activities.

This page left blank intentionally.

Sheldon National Wildlife Refuge CCP

FINDING OF APPROPRIATENESS OF A REFUGE USE

Refuge Name: Sheldon National Wildlife Refuge

Use: Hunting (big-game guiding and outfitting)

This form is not required for wildlife-dependent recreational uses, take regulated by the State, or uses already described in a refuge CCP or step-down management plan approved after October 9, 1997.

Decision Criteria:	YES	NO
(a) Do we have jurisdiction over the use?	✓	
(b) Does the use comply with applicable laws and regulations (Federal, State, tribal, and local)?	✓	
(c) Is the use consistent with applicable Executive orders and Department and Service policies?	✓	
(d) Is the use consistent with public safety?	✓	
(e) Is the use consistent with goals and objectives in an approved management plan or other document?	✓	
(f) Has an earlier documented analysis not denied the use or is this the first time the use has been proposed?	✓	
(g) Is the use manageable within available budget and staff?	✓	
(h) Will this be manageable in the future within existing resources?	✓	
(i) Does the use contribute to the public's understanding and appreciation of the refuge's natural or cultural resources, or is the use beneficial to the refuge's natural or cultural resources?	✓	
(j) Can the use be accommodated without impairing existing wildlife-dependent recreational uses or reducing the potential to provide quality (see section 1.6D, 603 FW 1, for description), compatible, wildlife-dependent recreation into the future?	✓	

Where we do not have jurisdiction over the use ("no" to (a)), there is no need to evaluate it further as we cannot control the use. Uses that are illegal, inconsistent with existing policy, or unsafe ("no" to (b), (c), or (d)) may not be found appropriate. If the answer is "no" to any of the other questions above, we will generally not allow the use.

If indicated, the refuge manager has consulted with State fish and wildlife agencies. Yes No

When the refuge manager finds the use appropriate based on sound professional judgment, the refuge manager must justify the use in writing on an attached sheet and obtain the refuge supervisor's concurrence.

Based on an overall assessment of these factors, my summary conclusion is that the proposed use is:

Not Appropriate

Appropriate

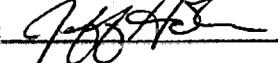
Refuge Manager: 

Date: 9/25/2012

If found to be Not Appropriate, the refuge supervisor does not need to sign concurrence if the use is a new use.

If an existing use is found Not Appropriate outside the CCP process, the refuge supervisor must sign concurrence.

If found to be Appropriate, the refuge supervisor must sign concurrence.

Acting Refuge Supervisor: 

Date: SEP 27 2012

A compatibility determination is required before the use may be allowed.

FWS Form 3-2319
02/06

Attachment 1

Supporting documentation for appropriateness finding based on sound professional judgment for:

Hunting (big-game guiding and outfitting)

Commercial guide services for sport hunting of big-game animals support an existing priority compatible wildlife-dependent public use of Sheldon Refuge. In particular, the services of a licensed hunting guide are often a critical factor when determining the quality of sport-hunting opportunities for animals such as bighorn sheep that inhabit remote and difficult terrain often unfamiliar to sport hunters.

As an economic refuge use, big-game guiding and outfitting is generally authorized by Special Use Permit. Special Use Permits and associated stipulations provide the refuge with an enforceable mechanism that promotes safety and compliance with laws and regulations, minimizes conflict with other visitors, promotes resource stewardship and conservation, provides reliable opportunities to experience wildlife, and uses client satisfaction to help define and evaluate services provided—all of which increase the quality of sport-hunting experiences for the visiting public.

Commercial guides are generally expected to provide specialized services and equipment of equal or greater quality that are often not available to the general public. These specialized services and equipment offer hunting opportunities to a wider segment of the public than would otherwise be provided by the Service, including wilderness and backcountry opportunities and opportunities for hunters with disabilities.

Based upon the findings listed on the preceding form and this attached justification, it is my professional judgment big-game guiding and outfitting contributes the Mission of the Refuge System, does not conflict with the purposes for Sheldon Refuge, and is an appropriate use of Sheldon Refuge.

Sheldon National Wildlife Refuge CCP

FINDING OF APPROPRIATENESS OF A REFUGE USE

Refuge Name: Sheldon National Wildlife Refuge

Use: Recreational Rock Collecting

This form is not required for wildlife-dependent recreational uses, take regulated by the State, or uses already described in a refuge CCP or step-down management plan approved after October 9, 1997.

Decision Criteria:	YES	NO
(a) Do we have jurisdiction over the use?	✓	
(b) Does the use comply with applicable laws and regulations (Federal, State, tribal, and local)?	✓	
(c) Is the use consistent with applicable Executive orders and Department and Service policies?	✓	
(d) Is the use consistent with public safety?	✓	
(e) Is the use consistent with goals and objectives in an approved management plan or other document?	✓	
(f) Has an earlier documented analysis not denied the use or is this the first time the use has been proposed?	✓	
(g) Is the use manageable within available budget and staff?	✓	
(h) Will this be manageable in the future within existing resources?	✓	
(i) Does the use contribute to the public's understanding and appreciation of the refuge's natural or cultural resources, or is the use beneficial to the refuge's natural or cultural resources?		✓
(j) Can the use be accommodated without impairing existing wildlife-dependent recreational uses or reducing the potential to provide quality (see section 1.6D, 603 FW 1, for description), compatible, wildlife-dependent recreation into the future?	✓	

Where we do not have jurisdiction over the use ("no" to (a)), there is no need to evaluate it further as we cannot control the use. Uses that are illegal, inconsistent with existing policy, or unsafe ("no" to (b), (c), or (d)) may not be found appropriate. If the answer is "no" to any of the other questions above, we will generally not allow the use.

If indicated, the refuge manager has consulted with State fish and wildlife agencies. Yes No

When the refuge manager finds the use appropriate based on sound professional judgment, the refuge manager must justify the use in writing on an attached sheet and obtain the refuge supervisor's concurrence.

Based on an overall assessment of these factors, my summary conclusion is that the proposed use is:

Not Appropriate

Appropriate

Refuge Manager: [Signature]

Date: 9/25/2012

If found to be Not Appropriate, the refuge supervisor does not need to sign concurrence if the use is a new use.

If an existing use is found Not Appropriate outside the CCP process, the refuge supervisor must sign concurrence.

If found to be Appropriate, the refuge supervisor must sign concurrence.

Acting Refuge Supervisor: [Signature]

Date: SEP 27 2012

A compatibility determination is required before the use may be allowed.

FWS Form 3-2319
02/06

Attachment 1

Supporting documentation for appropriateness finding based on sound professional judgment for:

Rock Collecting

Recreational surface collection of rocks and minerals from what is now Sheldon Refuge is a long-standing and traditional use that pre-dates establishment of Sheldon Refuge, and that has been repeatedly found compatible with the purposes for Sheldon Refuge.

The management of wildlife- and wildlands-oriented recreation activities on refuges is guided by the Public Use Management Policy of the Refuge Manual (8 RM 9). Section 9.5G of this policy specifically addresses the collection of non-renewable resources including minerals, crystals, and rocks and directs that these resources must be protected, but also states such uses may be allowed for scientific collection or investigation and in unusual cases involving renewable crystals. However, Section 9.2 recognizes that there are some unique refuges where non-wildlife-oriented recreation activities have co-existed in harmony with wildlife needs since the refuges were established. Furthermore, on these refuges where traditional forms of non-wildlife oriented activities have taken place for many years and have proven to be compatible with the primary purposes for which the refuges were established, such recognized uses will be incorporated into the Refuge Plan.

After comparing and contrasting the resource benefits from protecting and preserving rocks and minerals commonly collected from Sheldon Refuge, the public recreation benefits from limited surface collection of these rocks and minerals, and the potential for refuge environmental education and interpretation related to these activities and Sheldon Refuge natural history and geology, it is my sound professional judgment the continued surface collection of mineral specimens and small amounts of common rocks and from Sheldon Refuge is an appropriate non-wildlife-dependent public use that does not conflict with the purposes for Sheldon Refuge or other priority wildlife-dependent public uses.

Consistent with public use management policy for the Refuge System, the Sheldon Refuge Comprehensive Conservation Plan and the Compatibility Determination for Recreational Rock Collecting will contain specific, detailed guidance as to how the use will be managed, including stipulations to ensure rock collecting remains compatible with the purposes for Sheldon Refuge and the System Mission.

FINDING OF APPROPRIATENESS OF A REFUGE USE

Refuge Name: Sheldon National Wildlife Refuge

Use: Research, scientific collecting, and survey activities

This form is not required for wildlife-dependent recreational uses, take regulated by the State, or uses already described in a refuge CCP or step-down management plan approved after October 9, 1997.

Decision Criteria:	YES	NO
(a) Do we have jurisdiction over the use?	✓	
(b) Does the use comply with applicable laws and regulations (Federal, State, tribal, and local)?	✓	
(c) Is the use consistent with applicable Executive orders and Department and Service policies?	✓	
(d) Is the use consistent with public safety?	✓	
(e) Is the use consistent with goals and objectives in an approved management plan or other document?	✓	
(f) Has an earlier documented analysis not denied the use or is this the first time the use has been proposed?	✓	
(g) Is the use manageable within available budget and staff?	✓	
(h) Will this be manageable in the future within existing resources?	✓	
(i) Does the use contribute to the public's understanding and appreciation of the refuge's natural or cultural resources, or is the use beneficial to the refuge's natural or cultural resources?	✓	
(j) Can the use be accommodated without impairing existing wildlife-dependent recreational uses or reducing the potential to provide quality (see section 1.6D, 803 FW 1, for description), compatible, wildlife-dependent recreation into the future?	✓	

Where we do not have jurisdiction over the use ("no" to (a)), there is no need to evaluate it further as we cannot control the use. Uses that are illegal, inconsistent with existing policy, or unsafe ("no" to (b), (c), or (d)) may not be found appropriate. If the answer is "no" to any of the other questions above, we will generally not allow the use.

If indicated, the refuge manager has consulted with State fish and wildlife agencies. Yes No

When the refuge manager finds the use appropriate based on sound professional judgment, the refuge manager must justify the use in writing on an attached sheet and obtain the refuge supervisor's concurrence.

Based on an overall assessment of these factors, my summary conclusion is that the proposed use is:

Not Appropriate

Appropriate

Refuge Manager: 

Date: 9/25/2012

If found to be Not Appropriate, the refuge supervisor does not need to sign concurrence if the use is a new use.

If an existing use is found Not Appropriate outside the CCP process, the refuge supervisor must sign concurrence.

If found to be Appropriate, the refuge supervisor must sign concurrence.

Acting Refuge Supervisor: 

Date: SEP 27 2012

A compatibility determination is required before the use may be allowed.

FWS Form 3-2319
02/08

Attachment 1

Supporting documentation for Appropriateness finding based on sound professional judgment for:

Research, scientific collecting, and survey activities

Research, scientific collecting, and survey activities conducted within Sheldon Refuge by independent third parties including non-profit organizations, colleges, universities, and consulting companies may have purposes that support objectives and strategies for the management of Sheldon Refuge. With limited resources and budgets, activities conducted by third parties often meet identified but lower project priorities that Sheldon Refuge would not have the staff or funding to complete.

Proposals for research, scientific collecting, and survey activities are reviewed on a case-by-case basis to determine whether the purpose for the activities would benefit Sheldon Refuge and whether the proposed methods and techniques are sound, defensible, and necessary. When conducted in accordance with a refuge Special Use Permit and applicable permit conditions, these activities generally do not conflict with other management activities or wildlife-dependent public uses.

Based upon the findings listed on the preceding form and this attached justification, it is my professional judgment that research, scientific collecting, and survey activities contribute to the Mission of the Refuge System, do not conflict with the purposes for Sheldon Refuge, and are an appropriate use of Sheldon Refuge.

Appendix D. Compatibility Determinations

D. Introduction

Compatibility is a tool refuge managers use to ensure that recreational and other uses do not interfere with wildlife conservation, the primary focus of refuges. Under the Compatibility Policy (603 FW 2), refuge managers are directed to determine if a proposed or existing refuge use is compatible with refuge purposes and the National Wildlife Refuge System mission. Refuge uses are defined as recreational or economic/commercial or management use of the refuge by the public or a non-Refuge System entity. The Service does not, however, prepare compatibility determinations for uses when the Service does not have jurisdiction. Compatibility determinations are re-evaluated concurrently with the preparation of a comprehensive conservation plan (CCP) and are required to be in writing. The Service is also required to provide the public with an opportunity for review and comment on compatibility determinations. The purpose of this appendix is to meet these requirements.

The Service recognizes that compatibility determinations are complex. For this reason, refuge managers are required to consider principles of sound fish and wildlife management and best available science in making these determinations. If an existing use is not compatible, the refuge manager is directed to modify the use to make it compatible or terminate it, as expeditiously as practicable.

Compatibility Determinations Evaluated at This Time

This set of compatibility determinations evaluates uses projected to occur under the CCP for Sheldon Refuge. The evaluation of funds needed for management and implementation of each use also assumes implementation as described under the plan. Compatibility determinations are based on the professional judgment of refuge personnel, including observations of existing refuge uses.

Refuge Use	Compatible	Page
Wildlife Observation, Wildlife Photography, Environmental Education, and Interpretation	Yes	D-3
Sport Fishing	Yes	D-25
Sport Hunting	Yes	D-43
Guiding	Yes	D-69
Rock Collecting	Yes	D-91
Research	Yes	D-109

This page left blank intentionally.

D.1 Compatibility Determination for Wildlife Observation, Wildlife Photography, Environmental Education, and Interpretation on Sheldon National Wildlife Refuge

Use(s): Wildlife observation, wildlife photography, environmental education, and interpretation

Supporting Uses: Temporary viewing blinds, camping, boating, hiking, backpacking, horseback riding, and off-highway vehicle (OHV) use

Refuge Name: Sheldon National Wildlife Refuge

City/County and State: Washoe County, Nevada; Humboldt County, Nevada; Lake County, Oregon

Establishing and Acquisition Authority(ies):

What is today known as the Sheldon National Wildlife Refuge was initially established by Executive Order 5540 dated January 26, 1931, and later enlarged by Executive Order 7364 dated May 6, 1936, and Executive Order 7522 dated December 21, 1936.

The authorities for nearly all Federal lands within Sheldon Refuge are the Migratory Bird Conservation Act of 1929, as amended (16 U.S.C. 715-715r) and the National Wildlife Administration Act of 1966, as amended (16 U.S.C. 668dd-668ee). A small portion of Sheldon Refuge was acquired under the authority of the Endangered Species Act of 1973, as amended (16 U.S.C. 1231-1544).

Refuge Purpose(s):

“...as a refuge and breeding ground for wild animals and birds...” Executive Order 5540 dated January 26, 1931.

“... set apart for the conservation and development of natural wildlife resources and for the protection and improvement of public grazing lands and natural forage resources...” Executive Order 7522 dated December 21, 1936.

“... to conserve (A) fish or wildlife which are listed as endangered species or threatened species... or (B) plants...” 16 U.S.C. § 1534 (Endangered Species Act of 1973)

“... for use as an inviolate sanctuary, or for any other management purpose, for migratory birds.” 16 U.S.C. § 715d (Migratory Bird Conservation Act)

Consistent with Service Policy (601 FW 2), proposed wilderness areas are to be managed as designated wilderness. The Wilderness Act of 1964 creates additional purposes within and supplemental to other refuge purposes. Proposed wilderness areas are to be managed for the purposes of securing an enduring resource of wilderness, protecting and preserving wilderness character, and providing opportunities for public use and enjoyment and for “solitude or a primitive and unconfined type of recreation” in ways that will leave the wilderness unimpaired for future use and enjoyment as wilderness.

National Wildlife Refuge System Mission:

“The mission of the [National Wildlife Refuge] System is to administer a national network of lands and waters for the conservation, management, and where appropriate, restoration of the fish, wildlife, and plant resources and their habitats within the United States for the benefit of present and future generations of Americans” (National Wildlife Refuge System Administration Act of 1966, as amended [16 U.S.C. 668dd-668ee]).

Description of Use(s):

Wildlife observation, wildlife photography, environmental education, and interpretation occur throughout Sheldon Refuge but are concentrated along highways, improved roads, and unimproved vehicle routes.

While precise visitation and participation are unknown, certain locations, such as the Virgin Valley Campground, are popular and consistently used throughout the summer months. Wildlife photography and wildlife observation within Sheldon Refuge are most often conducted in conjunction with other activities and by motorists and tourists passing through Sheldon Refuge. The number of people who visit Sheldon Refuge specifically to observe and photograph wildlife is estimated to be smaller than the number of people fishing, hunting, or participating in non-wildlife-dependent uses such as rock collecting.

Wildlife Viewing and Photography

Sheldon Refuge has no facilities managed and maintained specifically for these activities other than a few unimproved areas posted as places to view wildlife. Wildlife viewers and photographers are free to roam Sheldon Refuge and use personally provided temporary blinds. There are no available data to estimate the number of visitors participating in wildlife viewing and photography, but most people likely participate in these activities while visiting Sheldon Refuge. Generally, the majority of visitors in the spring are engaged in wildlife viewing and camping as well as rock collecting. Parts of Sheldon Refuge are very remote, and access is limited by the terrain and adverse seasonal conditions. This wilderness character is an important part of Sheldon Refuge’s attractiveness for wildlife viewing and photography.

Of particular interest is the viewing and photographing of Greater sage-grouse when concentrated at lek locations to display their annual mating dances. This activity is becoming increasingly popular, both with amateur and professional photographers. High-quality full-frame photographs, even when using telephoto camera lenses, are only possible from relatively close distances due to early morning low light conditions and vegetation. Professional photographers currently use Sheldon Refuge and are required to obtain a Special Use Permit.

Refuge-specific regulations that apply to the use of temporary hunting blinds specifically apply to sport fishing and sport hunting, but are interpreted as applying to other compatible wildlife-dependent public uses as well. Consistent with 50 Code of Federal Regulations (CFR) 32.47, temporary ground blinds are considered a compatible supporting activity when consistent with the stipulations listed at the end of this compatibility determination. The location and number of blinds are controlled through refuge Special Use Permits issued on a first-come, first-served basis. Other secondary uses of Sheldon Refuge that support wildlife observation and wildlife photography include

hiking, horseback riding, boating, and vehicle use on designated access routes. Overnight camping in support of the use occurs at all 13 designated campgrounds and by permit in backcountry areas.

Environmental Education and Interpretation

The environmental education and interpretation program at Sheldon Refuge is minimal, with most interpretation conducted opportunistically during visitor contact or through printed materials, kiosk information and displays, and signs at various locations associated with refuge entrance points and campgrounds. Sheldon Refuge Complex also maintains a website (<http://www.fws.gov/sheldonthartmtn>) where current information can be obtained at any time.

The remoteness of Sheldon Refuge does not lend itself to many opportunities for environmental education in a traditional format where school children are presented programs on-site. The majority of hosted environmental education and interpretation activities are conducted primarily by the Refuge Manager and volunteers at the Sheldon Refuge Office (Dufurrena) and the Virgin Valley Campground. Environmental education and interpretation is provided through wildlife viewing tours hosted by refuge staff twice a year, in the spring and fall, and by volunteer groups. Tours are available on request to the staff; however, refuge staffing is extremely limited and there is no visitor contact station or regular staffing at the Sheldon Refuge Office.

As part of the Sheldon Refuge CCP management direction, several visitor facilities will be constructed or enhanced to increase environmental education, interpretation, and participation in wildlife viewing and photography. These facilities include a larger visitor contact facility along Highway 140, an interpretive hiking trail at Kinney Camp (McKinney Ranch), a designated wildlife viewing auto tour route with roadside pullouts and interpretive signs, and a wildlife observation deck. These facilities will be more noticeable and accessible to people traveling Highway 140, and as a result we anticipate visitation to Sheldon Refuge will increase by approximately 500 visitors per year.

Supporting Uses:

Camping

Camping itself is not a priority public use on Service lands, but because of the size, remoteness, and quality of roads within Sheldon Refuge, it is important in supporting priority uses including fishing, hunting, wildlife observation, and wildlife photography. There are four types of camping opportunities currently provided within Sheldon Refuge: developed, semi-primitive, primitive, and backcountry/wilderness.

Camping within Sheldon Refuge is allowed in 13 designated campgrounds and by Refuge Special Use Permit for backcountry camping.

Developed Camping: Virgin Valley Campground located at Dufurrena is considered the only developed campground. Virgin Valley Campground is easily accessible year-round for all types of vehicles, including recreational vehicles (RVs), and it offers shade trees, potable water, two vault toilets, 16 picnic tables, 24 fire rings, a meat-hanging pole, a bath-house, and a hot spring developed for swimming. Campground use is managed on a first-come, first-served basis without fees or designated sites. From 2005 through 2007 an average of 18 campsites were occupied per day during

the days surveyed, for a seasonal average of 6,573 visitor use days (U.S. Fish and Wildlife Service [USFWS] undated report).

From mid-August through mid-November, the Virgin Valley Campground is heavily used by hunters. During peak seasons, overcrowding and user conflicts have been a concern, as has overflow into upland areas adjacent to the campground, which can result in further environmental damage. There is also a private developed campground at the Royal Peacock Mine located in the Virgin Valley Mining District, which has RV hookups.

Semi-primitive Camping: Five campgrounds (Catnip Reservoir, West Rock Spring, Fish Spring, Badger, and Big Spring Reservoir) are considered semi-primitive and include outhouses, fire rings, meat-hanging poles, and in the case of Fish Spring and Badger campgrounds, horse corrals. These semi-primitive campgrounds are accessible from primary roads or improved secondary roads suitable for most types of vehicles and are primarily used by hunters. Sport anglers also use campgrounds at Catnip and Big Spring reservoirs.

Additional facilities such as campsite amenities (i.e., picnic tables and accessible fire rings or barbeque grills), potable water, shade structures, kiosks, and dedicated volunteer sites are planned for Virgin Valley, Catnip Reservoir, and Big Spring Reservoir campgrounds. These facilities will provide developed camping opportunities that are not commonly available within Sheldon Refuge or the region. However, these improved facilities will only be sustainable over the long term through campsite fees to support volunteers, maintenance, and replacement.

The Service will also allow public overnight use of some existing historic structures within Sheldon Refuge. The most likely structures are the Little Sheldon Overnight Cabin and Badger Cabin.

Primitive Camping: Seven campgrounds (Little Catnip Spring, Gooch Spring, North Hell Creek, Wheeler Spring, Bateman Spring, Devaney, and East Rock Spring) are considered primitive campgrounds and have only fire rings or no improvements, are remote, and are accessible to four-wheel drive or high-clearance vehicles when road conditions are passable. These primitive campgrounds receive intermittent and low amounts of use, occurring mostly during the big-game hunting seasons (early August through October). All of these campgrounds are located immediately adjacent to, or include, wet meadows, spring, or springbrook habitats. Three primitive campgrounds (Wheeler Spring, Devaney, and East Rock Spring) also include aspen woodland habitats. Impacts associated with primitive campgrounds were identified as an issue during the Sheldon CCP planning process. The impacts identified and stipulations for reducing or eliminating those impacts are addressed in subsequent sections of this compatibility determination.

Backcountry/Wilderness Camping: Backcountry camping for up to 14 days is allowed by Refuge permit. Permits are not limited, but do stipulate visitors must camp at least 0.5 mile from open roads and at least 100 yards from water sources. The majority of backcountry camping permits are issued to hunters, but the amount of use is low and no adverse impacts have been observed. Backcountry use will continue to be monitored, and future management actions to reduce or eliminate any impacts will be implemented as necessary.

Public Access

Public access to areas within Sheldon Refuge is provided by a network of vehicle roads and informal backcountry routes and trails. Roads include one two-lane paved highway, maintained gravel roads,

and numerous primitive and unmaintained dirt roads. Trails throughout the refuge backcountry and wilderness areas are primarily abandoned vehicle routes historically used for access to livestock developments and private inholdings later purchased by the Service.

The most substantial changes to wildlife viewing and photography are expected to result from the relocation and enlargement of the Refuge visitor contact station, improvement of campground facilities, and improved signing of routes open to vehicle use. Improved gravel roads within Sheldon Refuge will be maintained more frequently, and all routes open to the public use of vehicles will be adequately signed and marked. Visitors will be required to register all OHVs consistent with State of Nevada regulation or with Sheldon Refuge for use on refuge roads and routes designated open to vehicle use. These actions are intended to improve the quality of the transportation system and deter vehicle violations while requiring only minimal law enforcement presence.

Maintained Public Roads: In preparation of the Sheldon Refuge CCP, each route within the refuge was evaluated to assess impacts to fish, wildlife, plants, and their habitats, as well as benefits for public use and recreation opportunity. Following this evaluation, 300 miles of existing roads (including State Highway 140 and all maintained county roads) were designated for public vehicle use. The Service has determined the continued use and maintenance of these designated roads, including actions for re-routing or modification as presented in the Sheldon Refuge CCP, will have minimal or no impacts to wildlife and wildlife habitat and/or are subject to existing right-of-way. The unimproved roads within Sheldon Refuge are not regularly maintained, but are repaired on a site-by-site basis to keep them in usable condition or to prevent undue resource damage (i.e., excessive erosion).

Trails and Backcountry Access: Hiking, horseback riding, use of pack stock, and other non-mechanical modes of access are allowed on trails, routes, and other areas of Sheldon Refuge open to the public. All vehicle use is restricted to designated open roads. Existing trails throughout Sheldon Refuge will remain, but will not be marked or maintained for public use. No adverse impacts have been observed from visitors using these routes for hiking, horseback riding, or use of pack stock.

Horseback Riding and Pack Stock Use: Horseback riding has been allowed as a recreation activity within Sheldon Refuge for many years. However, it is estimated that fewer than 10 horseback visitors use Sheldon Refuge each year, and as a result, horseback riding is considered a low-impact activity. Horseback riding gives the public an opportunity to visit remote and undeveloped portions of Sheldon Refuge, and to enjoy the wildlife viewing, solitude, and expansive views that Sheldon Refuge is known for.

There is a concern that the number of visitors engaging in horseback riding may increase, particularly with hunting guides and their clients, and that use of horses and pack stock within the Refuge could introduce invasive non-native plants. These impacts have not been observed, but monitoring will continue, and the Service will take additional action as needed to maintain wilderness character and prevent the introduction of weeds to Sheldon Refuge.

The corrals at Badger and Fish Spring campgrounds are the only facilities that specifically support horseback riding and the use of pack stock.

Boating: Refuge-specific regulations that apply to the use of non-motorized boats and boats with electric motors specifically apply to sport fishing and sport hunting, but are interpreted as applying to other compatible wildlife-dependent public uses as well. In particular, the use of non-motorized

boats and boats with electric motors in Big Spring Reservoir, Catnip Reservoir, and Dufurrena Ponds consistent with 50 CFR 32.47 is considered a compatible activity that supports wildlife observation and wildlife photography.

Availability of Resources:

Administration and management of wildlife observation and photography include information kiosks at Sheldon Refuge entrances; Sheldon Refuge websites, brochures, and leaflets; and certain Special Use Permits. Maintenance of the campgrounds, access roads, and other supporting facilities and routine law enforcement patrols are also conducted by Sheldon Refuge.

As part of the CCP’s implementation, a visitor facility will be constructed, staffed, and maintained. This facility represents the majority of costs associated with the environmental education and interpretation program. The visitor contact facility will be constructed when necessary funding and staffing become available.

Category and Itemization	One-time	Annual
Administration and management (volunteer host site development, volunteer campground hosts, law enforcement patrols, backcountry use permits, fee collection and processing, administration and staffing of the visitor contact facility)	\$15,000	\$70,000
Maintenance (trails, signs, and visitor contact facility)	\$15,000	\$10,000- \$15,000
Monitoring	\$500	\$500
Special equipment, facilities, or improvements (visitor contact facility, campgrounds and access roads)	\$3,000,000	\$500-\$1,500
Offsetting revenues ¹	\$5,500	\$5,500

These facilities are analyzed in the Sheldon Refuge CCP and submitted as funding needs under a variety of appropriate funding sources (e.g., deferred maintenance, construction, refuge roads, visitor facility enhancements).

Increased staffing, funding, volunteer assistance, strengthened existing partnerships, and new partnerships will be sought to support these programs in an effective, safe, and compatible manner. Refuge staff will continue volunteer recruiting efforts as needed to ensure assistance is available to provide basic visitor information and maintenance of public use facilities. Volunteers, interns, and various user groups when provided appropriate training can assist Sheldon Refuge with monitoring,

¹ Anticipated campsite fee revenues as proposed in the CCP are based on \$5/site/day for 1,100 site-use days.

education, and interpretation programs, and maintenance projects. With additional assistance as described above, staffing and funding is expected to be sufficient to manage these uses.

Anticipated Impacts of the Use(s):

Effects from Wildlife Observation and Wildlife Photography

Wildlife observation and photography within Sheldon Refuge are supported by 13 primitive, semi-primitive, and developed campgrounds. The 13 campgrounds are located near water and partially within riparian habitats and several prehistoric cultural sites. While the majority of impacts occurred following the initial establishment of these campgrounds, some impacts continue due to ongoing soil disturbance and compaction within existing campsites, occasional use of previously unused areas adjacent to the campgrounds, and vehicle use outside designated areas. It is anticipated actions to relocate campgrounds to alternative sites, protect sensitive habitats at each of these campgrounds, and confine use to designated campsites in heavily used campgrounds will mitigate or avoid additional impacts altogether. Effects from camping are described in subsequent sections of this compatibility determination.

Wildlife observation and photography activities have both direct and indirect impacts on wildlife distribution, behavior, and habitats. The most frequent impacts are disturbances to large birds and mammals from people approaching too close and from vehicle presence. These impacts are most severe during periods of mating, nesting, lambing, and fawning. However, because people participating in wildlife observation and photography generally do not venture far from roads and campgrounds, impacts from these visitors are only a portion of the overall wildlife disturbance.

One exception is the potential for disturbance of Greater sage-grouse from viewing and photography activities during the mating display. Greater sage-grouse return to specific lek locations each spring to perform mating displays, and public use activities at these sites can disrupt mating behavior and possibly cause one or more birds to abandon the lek. To minimize adverse effects and still provide high-quality wildlife viewing and photography opportunities, use near active leks will be controlled through Special Use Permit stipulations (see stipulations section).

Access for wildlife observation and photography is provided by approximately 300 miles of motorized vehicle routes and several established routes and trails in the refuge backcountry. Roads and vehicle use can cause a number of impacts to soils, water, habitat, fish, and wildlife. Vehicle use is allowed on routes within the refuge where these impacts are anticipated to be minimal, or where planned management actions such as re-routing, realignment, and seasonal closures will acceptably minimize impacts. Route segments identified for re-routing, realignment, or other action were identified in the Sheldon Refuge CCP's management direction. Effects from vehicle use are described in subsequent sections of this compatibility determination.

Effects from Environmental Education and Interpretation

Impacts related to environmental education and interpretation will primarily be associated with the planned visitor contact facility along Highway 140. This facility will require that approximately 3 to 5 acres of wildlife habitat be eliminated or permanently impacted through construction and facility maintenance. Large wildlife within the area of the visitor contact facility will likely be displaced by construction and increased use of the area by visitors. Construction of new visitor facilities will result in a small permanent loss of habitat in site-specific areas, which will represent a moderate to

major, long-term, adverse impact to plant communities located within construction areas; however, the impact will be negligible at the refuge scale because the area of lost habitat will represent an extremely small percentage of Sheldon Refuge lands and will not impact sensitive or rare habitats. Site-specific adverse impacts to individual or small populations of wildlife species will be likely to occur during construction activities and continue due to visitor and staff use of the facilities in the long term; these direct impacts will be minor and will not be likely to affect the health or diversity of wildlife species or communities on Sheldon Refuge. New facilities intended for wildlife observation and photography may result in long-term, adverse impacts to some species by affecting wildlife behavior. These impacts will likely be similar to the temporary construction impacts previously described. Beneficial impacts may occur as well because many of the new facilities will include educational or interpretive components that will increase public awareness and educate visitors about Sheldon Refuge resources, including wildlife and their habitats. This could possibly result in minor, long-term, indirect, impacts to vegetation and wildlife as visitor appreciation of the importance of Sheldon Refuge habitats and wildlife increases and behaviors are subsequently adjusted to reflect this knowledge.

Monitoring of public use in identified sensitive wildlife habitats (i.e., Thousand Creek Gorge) will be used to determine if impacts from wildlife observation and photography could impact the health, vigor, or productivity of fish, wildlife, or their habitats in these areas. If such potential for impact is identified, Sheldon Refuge will increase public interpretation and education regarding those impacts and/or close the areas to public use for critical periods or longer if necessary. If impacts from public use in general are documented, access for wildlife observation and photography will receive priority over non-wildlife-dependent public uses.

Effects from Camping and Campgrounds

Use of campgrounds within Sheldon Refuge causes impacts to vegetation, soils, water quality, and cultural resources. During dry conditions, carelessness with campfires can lead to wildfires. Management and development of campgrounds is also expected to affect the type and quality of recreation opportunities available.

Impacts to Vegetation, Soils, and Water Quality: Campgrounds and their use within the refuge range from primitive sites with relatively low and only intermittent use to very developed sites with year-round and relatively high amount of use during summer months. Current impacts and expected future impacts associated with use and development of these campgrounds also vary widely. Because the most primitive campgrounds are currently the least impacted, we can expect that these sites will exhibit the greatest amount of additional or potential impact with only slightly more use. Conversely, most impacts have already occurred at the most heavily used and developed campgrounds, and we can expect very little additional impact to vegetation, soils, or water quality even with relatively large increases in use at these campgrounds.

The greatest difference in durability between vegetation types occurs at moderately low use levels (Cole 1985). Sites that are used frequently are likely to be highly impacted regardless of their fragility. Because vegetation loss usually occurs more rapidly than loss of organic soil horizons, sites with either no vegetation or resistant vegetation (e.g., grasses as opposed to forbs) recover more quickly and are less likely to be impacted by low levels of use, while sites with thick organic soil horizons are less susceptible to erosion and are more likely to withstand high amounts of use.

Experimental studies suggest that there is an important difference between a site's resistance (its ability to tolerate use without being damaged) and its resilience (its ability to recover from damage). Cole (1995) has shown, for groundcover plants, that resistance decreases with erectness and that broad-leaved herbs are typically less resistant than grass-like plants and shrubs. Low shrubs, such as heather, are relatively resistant to trampling stress but their resilience is low. Once damaged, they recover slowly. Grass-like plants are most tolerant of trampling (Cole 1989). The compaction of soils from campsite use reduces water infiltration and water holding capacity, which leads to increased runoff and erosion potential (Cole 2004; Monti and Mackintosh 1979). Impacts associated with use at primitive campgrounds can be readily observed and tend to occur rapidly, but these impacts are relatively inconsequential when considered in the context of the entire refuge. Impacts associated with campgrounds located within riparian areas or near water sources are of greater concern, but current impacts are not severe and vegetation, soils, and water quality at primitive campgrounds are expected to recover noticeably within a few years following campground relocation. This assessment is supported by Cole (1981) who noted that hiking and camping impacts on soil and vegetation, while severe when measured at small scales, are minimal at large spatial scales. This suggests that while recreation impacts can be serious for individual plants and animals and perhaps localized rare populations, they are generally of little significance to landscape integrity or regional biotic diversity. Moreover, unless much of a population is impacted by a single affected site, the intensity, size, and distribution of impacts are not relevant to the significance of impacts assessed at large spatial scales (Cole 1989).

Virgin Valley Campground is located at a site previously developed and used by the Civilian Conservation Corps in the late 1930s. Catnip Reservoir and Big Spring Reservoir campgrounds are located immediately adjacent to artificial reservoirs. These three campgrounds receive the greatest amounts of use and exhibit the greatest amount of impact. The core areas of use at these campgrounds no longer support vegetation or vegetation diversity is substantially reduced, water infiltration is considered low due to soil compaction, and gravel has been placed in some areas to reduce erosion and rutting from vehicles. Non-native plants and animals in and around these three campgrounds were likely introduced by early ranching and development activities rather than campground visitors. Monitoring and control efforts will continue to detect and remove or eradicate small or new populations of invasive species.

The remaining 10 campgrounds are all located immediately adjacent to or include aspen woodland, wet meadows, spring, and/or springbrook habitats. Most of these campgrounds have moderate amounts of vegetation loss and soil compaction, which is limited to parking areas, areas around fire rings, outhouses, and along connecting paths. These impacts are generally not continuous throughout the campground and are expected to remain stable with current amounts of intermittent use, which occurs during late summer and fall after most annual and biannual plants have finished growing for the season and when soils are typically drier and more resistant to impact. Some primitive campgrounds have no visible bare ground, and where located in meadow habitats, vegetation is generally able to recover from the current amount of use. Some primitive campgrounds exhibit small areas of bare ground, generally a lack forbs, which are not resistant to trampling, and in the case of Wheeler Spring, Devaney, and East Rock Springs, exhibit some impacts to aspen trees from trampling, soil compaction, root exposure, and cutting. Because these campgrounds receive little visitation or are located near frequently traveled gravel roads, impacts to wildlife from campground use are estimated to be minor or negligible. Due to the nature of these impacts and relatively low amount of use, we anticipate these campgrounds will exhibit the greatest natural recovery compared to the three more developed and heavily used campgrounds if camping use were eliminated, but they will also exhibit the greatest amount of additional impact if camping use were to substantially

increase. Aspen stands associated with the Devaney, Wheeler Spring, and East Rock Springs campgrounds are also expected to recover, but regeneration of the understory shrubs and younger trees will occur slowly and will likely require some active restoration and/or replanting.

Up to nine semi-primitive and primitive campgrounds will be relocated away from sensitive riparian habitats and areas with cultural resources. It is anticipated actions to relocate campgrounds to alternative sites, protect sensitive habitats at each of these campgrounds, and confine use to designated campsites in heavily used campgrounds will minimize or avoid additional impacts altogether.

We expect some primitive campgrounds to be consolidated with other existing campgrounds, which will need to be enlarged and have additional campsites constructed (the most likely candidates for enlargement include Catnip Reservoir, Big Spring Reservoir, Fish Spring, and West Rock Spring campgrounds). Consolidation will result in additional impacts from increased use of existing facilities and campsites and from designation and construction within existing campgrounds. Where camping already occurs, increased use of existing campsites and facilities is expected to have little or no measurable impact to vegetation or wildlife. Impacts to expanded portions of these campgrounds are expected to occur quickly as vegetation is trampled and soil compacted within the first two or three seasons of use, but then stabilize over the long term. We expect enlargement of existing campgrounds will result in minor, site-specific, long-term, direct adverse impacts to plants and their habitats from removal of vegetation, soil compaction, and loss of organic soil horizon at these sites.

Impacts from Wildfire: Campfires are allowed at designated campgrounds but are occasionally prohibited during periods of high fire danger. Wildfires have been started by refuge visitors in the past and we expect some wildfires will occasionally start as a result of escaped campfires or misuse of stoves. Seasonal campfire restrictions and rapid fire suppression response will continue to minimize impacts.

Impacts to Cultural Resources: Most of the 13 designated campgrounds are located within or adjacent to prehistoric cultural sites. While the majority of impacts occurred following the initial establishment and use of these campgrounds, some impacts continue due to ongoing soil disturbance and compaction within existing campsites, trampling and removal of vegetation, occasional use of previously unused areas adjacent to the campgrounds, and vehicle use outside designated areas. Limited fee use of the Little Sheldon Overnight Cabin or Badger Cabin is expected to increase public appreciation for historic resources and understanding for their protection and preservation. In addition, the use of these sites and the collection of fees will provide justification and funding for restoration work and continued maintenance. As a result, the integrity of sites eligible for the National Register of Historic Places will be protected. Therefore, we anticipate use of these facilities to support wildlife photography and observation will have a major, long-term, beneficial impact on cultural resources.

Impacts to Recreation Opportunity: Campsite registration, overnight fees, and the other improvements planned for the developed campgrounds will increase maintenance, increase visitor compliance with rules and regulations (by defining and designating campsites), and decrease competition for campsites. Campground management strategies are expected to result in moderate, indirect, long-term, beneficial impacts to the camping experience, in support of providing quality opportunities for wildlife-dependent recreation.

Effects from Public Access

Adverse impacts are expected to continue as a result of the network of developed and undeveloped roads throughout Sheldon Refuge and their associated maintenance. Road development and use continues to adversely impact the biological integrity within Sheldon Refuge by contributing to the altered composition of plant communities, soil disturbance (Eckert et al. 1979; Iverson et al. 1981; Switalski et al. 2004), altered hydrology and stream sedimentation (Forman and Alexander 1998), facilitation of the spread of invasive vegetation, changes in the natural fire regimes, and habitat fragmentation.

Many direct effects are obvious during construction, but other effects are permanent and can extend substantially beyond the actual road surface (road-effect zone; Forman 2000; Forman and Alexander 1998). At the landscape scale, major ecological impacts of a road network include fragmentation, the disruption of landscape processes, and loss of biodiversity. Biodiversity declines as the road network impacts interior species (species cut off by roads), species with large home ranges, stream and wetland species, and rare native species (Forman and Alexander 1998). Fragmentation of previously extensive landscapes can influence the distribution and abundance of a host of wildlife species through redistribution of habitat types and through the pattern of habitat fragmentation, including characteristics such as decreased patch area and increased habitat edge (Vander Haegen et al. 2000).

Roads (including OHV trails) are commonly identified as important correlates or indicators of loss of ecological health and affect terrestrial and aquatic ecosystems in several general ways: 1) increased mortality from road construction; 2) increased mortality from collision with vehicles; 3) modification of animal behavior; 4) alteration of physical environment; 5) alteration of chemical environment; 6) spread of exotic species; and 7) increased alteration and use of habitats by humans (Trombulak and Frissell 2000; Wildlife Action Plan Team 2006).

The ecological effect of road avoidance is likely related to traffic density and speed of travel, as well as traffic noise levels (Forman and Alexander 1998). Road-effect zones generally result in lower breeding densities and reduced species richness; species demonstrated to avoid or be negatively impacted by roads include arthropods, reptiles, small mammals, ungulates, and forest and grassland birds (Andrews and Gibbons 2005; Carr and Fahrig 2001; Forman and Alexander 1998; McGrann et al. 2006; Rost and Bailey 1979). For example, proximity to OHV trails (<1,000 meters [3,280 feet]) was found to have a direct correlation with reduced-quality habitat for nesting songbirds in sagebrush-steppe habitats, including nest desertion, nest predation, and abandonment (Barton and Holmes 2007). Behavioral disturbance from recreation, including that associated with trails and roads, may also have both immediate and long-term effects on wildlife (Taylor and Knight 2003). In one study of pronghorn, deer, and bison, individuals exhibited a 70% probability of flushing within 1,000 meters (3,280 feet) on either side of a trail used by hikers and mountain bikers (Taylor and Knight 2003); presumably, responses are similar in the presence of vehicles such as OHVs. Road density can be used as an overall index to average patterns over an area. For example, road densities of approximately 1.0 mile per square mile have been recommended as the maximum for a naturally functioning landscape containing sustained populations of large predators (Forman and Alexander 1998). However, the effects of road density are likely sensitive to road width or type, traffic density, network connectivity, and the frequency of spur roads into remote areas (Forman and Alexander 1998).

Within Sheldon Refuge, more than 50 introduced, non-native, and often noxious plant species have been documented (refer to Sheldon Refuge CCP Appendix B). Invasive plants typically need transportation to spread to new areas (Trombulak and Frissell 2000), and within Sheldon Refuge several methods are possible, including vehicles, people, wild and domestic animals, and firefighting

equipment. Indeed, it has been demonstrated that habitats distant from roads may provide important refuge for native grassland species, and that this effect may be even more pronounced in predominately intact landscapes such as those in parts of the Great Basin (Gelbard and Harrison 2003). Human access and disturbance effects on remote areas tend to increase with higher road densities, as well as human-caused fire ignitions (Forman and Alexander 1998).

Various methods, including systematic inventory and monitoring for invasive plants, mowing, use of herbicides, and elimination of grading road shoulders, will be used to detect new infestations, control and contain existing infestations, and treat up to 1,000 acres per year. Management strategies to combat invasive plants support the Service policy for biological integrity and diversity within Sheldon Refuge. With a more systematic approach for inventory of noxious weeds and other invasive plants, populations are more likely to be detected when they are small and more easily managed and controlled. Increased treatment and reduced soil disturbance along road corridors should reduce the spread of invasive plants already present and reduce the potential for new populations. As a result, we anticipate these actions will result in major, long-term, direct, beneficial impacts to all habitats. Implementing treatment strategies (e.g., mechanical removal of vegetation, application of herbicides) will likely eliminate or prevent the spread of noxious weed populations when detected and provide some conservation of native habitats, resulting in minor, site-specific, short-term, direct, beneficial impacts to habitat on approximately 1,000 acres per year.

In conjunction with preparation of the Sheldon Refuge CCP, Refuge staff conducted an evaluation of existing routes and trails and identified known and potential resource impacts and public benefits and recreation opportunities associated with vehicle access. Route segments that were identified as causing substantial impacts to soils, riparian areas, and/or wildlife, were redundant with other routes, or provided very little or no access for wildlife-dependent uses were not identified for designation as open roads for public use of vehicles. To minimize or avoid lesser impacts from roads and vehicle use, the Service will implement a number of transportation management strategies including designating roads that are not duplicative, re-routing or realigning road segments that pass through sensitive resource areas, installing erosion control structures, increasing monitoring and treatment of weeds along road corridors, and posting signs marking all designated open roads. These actions will result in long-term, minor, direct and indirect, beneficial impacts to soils by decreasing erosion in sensitive areas that are currently affected. Overall we expect impacts from road management to be minor, direct, and adverse to habitats on a localized and long-term basis.

Management of wildlife observation, wildlife photography, environmental education, and interpretation supports Service policy by providing various opportunities for primitive and unconfined types of recreation throughout Sheldon Refuge. Hiking, horseback riding, and vehicle access are secondary uses that support wildlife-dependent recreational activities within Sheldon Refuge. Sheldon Refuge allows access on foot, by horseback, or by vehicle. However, all vehicle routes are open to both motorized and non-motorized vehicles, and there are no areas managed for non-motorized vehicle access (i.e., mountain bikes or game carts) or semi-primitive non-motorized recreation opportunity. In areas open to vehicle use we assume impacts to non-motorized vehicle users are asymmetrical (Webber 1995) and occur from conflict, noise, dust, competition with motorized users for recreation opportunity, and displacement to non-motorized areas outside the refuge (Adelman et al. 1982; Gambill 1996; Manning and Valliere 2002; Moore 1994; Stokowski and LaPointe 2000). The somewhat narrow range of vehicle access for non-motorized users provided within the refuge represents a direct, adverse, moderate, long-term impact to quality recreation opportunities.

Effects from Horseback Riding and Use of Pack Stock

Because the number of visitors who ride horseback or use pack stock within Sheldon Refuge is estimated to be less than 10 per year and because little impact has been observed from such use, we expect future impacts from trampling and introduction of non-native weeds will also be low and less than similar impacts associated with overnight camping and vehicle use. Stock use areas at Badger and Fish Spring campgrounds will continue to be monitored, particularly for new populations of non-native plants, and additional action such as requiring certified weed-free feed and weed removal will be implemented as necessary.

Effects from Boating

The use of non-motorized or electric-powered boats is allowed only in Big Spring Reservoir, Catnip Reservoir, and the Dufurrena Ponds, consistent with 50 CFR 32.47. The majority of boating occurs in conjunction with sport fishing, and while migratory bird hunting is not allowed on these waters, occasional and intermittent boating does occur in conjunction with other hunting, wildlife observation, wildlife photography, environmental education, interpretation, research, scientific collecting, and surveys. The amount of boating that occurs within Sheldon Refuge has not been quantified, but is considered low based upon angler participation and incidental observation by staff and volunteers. Boating generally occurs during summer months following the waterfowl nesting season (when the potential for bird disturbance or displacement impacts will be greatest) and following the beginning of trout fishing season, when there are higher water temperatures at Dufurrena Ponds, which provide better fishing success. Requirements for use of non-motorized boats or boats with electric motors will eliminate the potential for water pollution associated with use of outboard motors and will maintain opportunities for visitor solitude. Overall, the amount of boating associated with wildlife-dependent public uses is considered low, and adverse impacts are estimated to be short-term, intermittent, and negligible.

Economic Effects

Wildlife observation and wildlife photography are the most common wildlife-dependent recreational activities taking place on Sheldon Refuge, resulting in an estimated 17,900 annual visits. As a result, expenditures associated with wildlife observation and photography are the largest contributor to gross state product (GSP) of the wildlife-dependent recreational activities assessed, contributing \$2.47 million to GSP (30%). Expenditures associated with camping have not been expressly quantified but are expected to largely overlap with other wildlife observation and photography expenditures (Industrial Economics 2010).

As additional opportunities for wildlife observation, wildlife photography, environmental interpretation, and education are provided through the projects and programs planned for Sheldon Refuge, we expect visitation related to wildlife viewing and overall visitation to Sheldon Refuge will increase over the next 15 years. This increase in visitation is an assumed result primarily because of the construction of the new visitor contact station, but it is also expected to result from numerous other planned improvements to refuge facilities. Specifically, visitation is assumed to increase by 5,000 visitors over the course of the 15-year planning period. With this increase, we expect wildlife observation, photography, environmental education, and interpretation at Sheldon Refuge to contribute \$2.93 million annually to GSP by the end of this 15-year time period (Industrial Economics 2010).

Effects to Wilderness Character

Naturalness: Approximately 300 miles of existing vehicle routes will remain visible, and their designation for motorized use is not expected to result in any short-term impacts to naturalness. Over the long term, as public use continues to increase, we expect that there will be a need for additional signs, road maintenance, and other developments to ensure compatibility. Increased visitation to these areas will also increase the potential for introduction and spread of weeds and for the disturbance and displacement of wildlife.

Weed treatments occurring on approximately 1,000 acres per year, primarily along road corridors, are expected to slow or possibly reverse the trend of weed spread and invasion into undeveloped and more natural areas of Sheldon Refuge, but will adversely affect natural character due to the presence of dead vegetation and vehicle tracks.

Untrammelled Conditions: Wildlife observation, wildlife photography, environmental education, and interpretation rely primarily on existing campgrounds, roads, and other facilities, which results in little or no change to untrammelled conditions within Sheldon Refuge.

Solitude: Due to the limited number of campsites available and the implementation of fees for use at the Virgin Valley, Catnip Reservoir, and Big Spring Reservoir campgrounds, we anticipate some increased use of primitive campgrounds and some additional overnight backcountry use by visitors participating in wildlife observation and photography who continue to seek opportunities for solitude. Such opportunities will continue to be available throughout much of Sheldon Refuge during substantial portions of the year.

Primitive and Unconfined Recreation: Designation of 300 miles of existing roads for public use of vehicles will result in only minor impacts. These existing roads will maintain their current condition and level of maintenance, and use of unimproved dirt roads is expected to remain low and intermittent for access to more primitive and remote portions of Sheldon Refuge. Other routes will continue to be used for hiking, backpacking, and horseback riding, and occasionally by vehicle for administrative purposes. Management actions will also result in greater management presence, development, and regulation at the Virgin Valley, Catnip, and Big Spring campgrounds. Impacts to opportunities for primitive and unconfined recreation will be minor, with vehicle use confined to existing campgrounds and roads where public use has been well established for many years.

Cumulative Effects from Wildlife Observation, Wildlife Photography, Environmental Education, and Interpretation

Impacts to wildlife populations and other public uses from wildlife observation, photography, environmental education, and interpretation within the refuge, including both direct and indirect impacts, are considered minor. Actions planned to manage public uses within the refuge, including wildlife observation, photography, environmental education, and interpretation, are expected to have both adverse and beneficial impacts to wildlife and wildlife habitat and to increase opportunities for high-quality wildlife-dependent public uses. When considered with other existing and planned public uses and management actions at Sheldon Refuge, cumulative impacts from wildlife observation, photography, environmental education, or interpretation will be minor, and cumulative impacts from management of supporting uses such as temporary viewing blinds, camping, and vehicle access will be beneficial and minor to moderate. Continued monitoring of public uses and visitation to sensitive habitats will provide necessary information and management to ensure impacts

from wildlife observation, photography, environmental education, or interpretation within the refuge remain minor. It is anticipated the overall amount of refuge visitation associated with wildlife observation, photography, environmental education, or interpretation will increase but will not interfere with or detract from the quality of other refuge public uses.

Public Review and Comment:

This and other compatibility determinations were prepared concurrently with the Final CCP/EIS for the Sheldon National Wildlife Refuge (published August 2012). Open houses were held, multiple planning updates were mailed, and written comments were solicited from the public during development of the Final CCP/EIS for the refuge. Appendix A of the CCP further details public involvement during development of the CCP. A summary of public comments received during review of the Draft CCP/EIS along with the Service's response to those comments are included in Appendix N of the CCP.

Determination: (check one below)

Use is Not Compatible

Use is Compatible with the Following Stipulations

Stipulations Necessary to Ensure Compatibility:

Management direction is provided in the CCP for Sheldon Refuge. This directs monitoring of wildlife observation and photography activities. Findings from these monitoring efforts will be used in determining what additional management actions, if any, are needed to ensure public use activities remain compatible with refuge purposes. Stipulations that apply to wildlife viewing and observation within Sheldon Refuge are listed below.

1. The construction and use of temporary blinds for wildlife observation, wildlife photography, environmental education, or outreach is allowed only by refuge Special Use Permit and is subject to the following conditions:
 - i. Blinds may not be constructed earlier than one week prior to use.
 - ii. All blinds must be portable, temporary, and constructed of synthetic material.
 - iii. Blinds must be removed no later than 14 days after construction.
 - iv. Blinds must be tagged with the date of construction, owner's full name, physical address of residence, and contact phone number or contact email address.
 - v. Destruction of natural vegetation or belowground excavation is prohibited (see 50 CFR 27.51).
 - vi. All blinds within 100 yards of any active Greater sage-grouse lek must be specifically authorized for the viewing and/or observation of Greater sage-grouse and be located at a distance of 50 yards or more from all active Greater sage-grouse lek locations as directed by the Refuge Manager. Permittees will construct blinds the afternoon prior to use, occupy blinds no less than two hours prior to sunrise, and leave blinds only after all birds have departed the lek.

- vii. Blinds within 100 yards of active Greater sage-grouse leks not specifically authorized by permit will be removed and the owner contacted by Sheldon Refuge.
2. Any person participating in or attempting to participate in the viewing and/or photography of Greater sage-grouse between March 1 and June 1 must be in possession of a valid refuge Special Use Permit specifically authorizing such activities.
3. Applications to view or photograph Greater sage-grouse must be received no later than 60 days prior to the proposed activity. The availability of permits will be limited to regularly scheduled refuge lek count days and staff availability. Permits will be granted on a first-come, first-served basis, unless otherwise determined.
4. A maximum of one (1) refuge special use permit per person per year may be issued for the viewing and/or photography of Greater sage-grouse.
5. All vehicles defined as off-road vehicles under 42 U.S.C. Section 4321 must be registered with the State of Nevada or Sheldon National Wildlife Refuge for use on lands administered by Sheldon Refuge.
6. Vehicle use within Sheldon Refuge is allowed only on roads and routes that are designated “open” on Figure D.1 and that are signed or otherwise marked for such use. Off-road use is prohibited.
7. Unless otherwise indicated by sign, permit, or regulation, the maximum number of consecutive nights any person or attended vehicle may remain at a designated Refuge campground is 14 nights.
8. Except for camping within campgrounds that are designated for such use on maps included in the Final Record of Decision for the Sheldon National Wildlife Refuge CCP/EIS and that are signed or otherwise marked for such use, no overnight use is allowed on lands administered by Sheldon Refuge unless expressly authorized by a valid Special Use Permit.
9. Non-motorized boats or boats with electric motors are allowed only in Big Spring Reservoir, Catnip Reservoir, and Dufurrena Ponds consistent with 50 CFR 32.47.
10. Open fires are allowed only at designated campgrounds and within constructed fire rings, subject to additional seasonal fire restrictions and/or closures.
11. Pets must be leashed, except dogs used for hunting migratory or upland birds. Hunting dogs must be under strict voice control at all times.
12. Riding or packing with horses and mules is allowed in all areas open to public use. All horses and mules must be haltered, branded, tagged, or otherwise visibly marked as a domestic animal and must be tied, hobbled, high-lined, corralled, or otherwise under direct control at all times.
13. Grazing of domestic animals within Sheldon Refuge is not allowed.
14. We encourage the use of certified weed-free hay, pellets, straw, and other livestock feed within Sheldon Refuge. The use of certified weed-free feed will be required if monitoring of stock use areas indicates the spread or introduction of noxious weeds from uncertified feed.

National Special Use Permit Conditions and Requirements

1. **Responsibility of Permittee:** The permittee by operating on the premises shall be considered to have accepted these premises with all facilities, fixtures, or improvements in their existing condition as of the date of this permit. At the end of the period specified or upon earlier termination, the permittee shall give up the premises in as good order and condition as when received except for reasonable wear, tear, or damage occurring without fault or negligence. The permittee will fully repay the Service for any and all damage directly or indirectly resulting from negligence or failure on his/her part, or the part of anyone of his/her associates, to use reasonable care.
2. **Operating Rules and Laws:** The permittee shall keep the premises in a neat and orderly condition at all times, and shall comply with all municipal, county, and State laws applicable to the operations under the permit as well as all Federal laws, rules, and regulations governing national wildlife refuges and the area described in this permit. The permittee shall comply with all instructions applicable to this permit issued by the refuge official in charge. The permittee shall take all reasonable precautions to prevent the escape of fires and to suppress fires and shall render all reasonable assistance in the suppression of refuge fires.
3. **Use Limitations:** The permittee's use of the described premises is limited to the purposed herein specified and does not, unless provided for in this permit, allow him/her to restrict other authorized entry on to his/her area; and permits the Service to carry on whatever activities are necessary for (1) protection and maintenance of the premises and adjacent lands administered by the Service; and (2) the management of wildlife and fish using the premises and other Service lands.
4. **Transfer of Privileges:** This permit is not transferable, and no privileges herein mentioned may be sublet or made available to any person or interest not mentioned in this permit. No interest hereunder may accrue through lien or be transferred to a third party without the approval of the Regional Director of the Service and the permit shall not be used for speculative purposes.
5. **Compliance:** The Service's failure to require strict compliance with any of this permit's terms, conditions, and requirements shall not constitute a waiver or be considered as a giving up of the Service's right to thereafter enforce any of the permit's terms or conditions.
6. **Conditions of Permit not Fulfilled:** If the permittee fails to fulfill any of the conditions and requirements set forth herein, all money paid under this permit shall be retained by the Government to be used to satisfy as much of the permittee's obligation as possible.
7. **Payments:** All payment shall be made on or before the due date to the local representative of the Service by a postal money order or check made payable to the U.S. Fish and Wildlife Service.
8. **Termination Policy:** At the termination of this permit the permittee shall immediately give up possession to the Service representative, reserving, however, the rights specified in paragraph 11. If he/she fails to do so, he/she will pay the Government, as liquidated damages, an amount double the rate specified in this permit for the entire time possession is withheld. Upon yielding possession, the permittee will still be allowed to re-enter as needed to remove his/her property as stated in paragraph 11. The acceptance of any fee for liquidated damages or any other act of administration relating to the continued tenancy is not to be considered as an affirmation of the

permittees' action nor shall it operate as a waiver of the Government's right to terminate or cancel the permit for the breach of any specified condition or requirement.

9. **Revocation Policy:** This permit may be revoked by the Regional Director of the Service without notice for noncompliance with the terms hereof or for violation of general and/or specific laws or regulations governing national wildlife refuges or for nonuse. It is at all times subject to discretionary revocation by the Director of the Service. Upon such revocation the Service, by and through any authorized representative, may take possession of the said premises for its own and sole use, or may enter and possess the premises as the agent of the permittee and for his/her account.
10. **Damages:** The United States shall not be responsible for any loss or damage to property including, but not limited to, growing crops, animals, and machinery or injury to the permittee or his/her relatives, or to the officers, agents, employees, or any other who are on the premises from instructions or by the sufferance of wildlife or employees or representatives of the Government carrying out their official responsibilities. The permittee agrees to save the United States or any of its agencies harmless from any and all claims for damages or losses that may arise to be incident to the flooding of the premises resulting from any associated Government river and harbor, flood control, reclamation, or Tennessee Valley Authority activity.
11. **Removal of Permittee's Property:** Upon the expiration or termination of this permit, if all rental charges and/or damage claims due to the Government have been paid, the permittee may, within a reasonable period as stated in the permit or as determined by the refuge official in charge but not to exceed 60 days, remove all structures, machinery, and/or other equipment, etc., from the premises for which he/she is responsible. Within this period the permittee must also remove any other of his/her property including his/her acknowledged share of products or crops grown, cut, harvested, stored, or stacked on the premises. Upon failure to remove any of the above items within the aforesaid period, they shall become the property of the United States.

Sheldon National Wildlife Refuge Special Use Permit Conditions

1. A copy of this permit must be in the permittee's possession at all times while exercising the privileges of this permit.
2. All waste materials must be removed from the Refuge upon the permittee's and/or clients' departure. The permittee is responsible for removal of clients' garbage.
3. The landing of aircraft and use of helicopters is prohibited.
4. Management direction is provided in the CCP for Sheldon Refuge. This directs monitoring of wildlife-dependent recreation activities and other public uses. Findings from these monitoring efforts will be used in determining what additional management actions, if any, are needed to ensure public use activities remain compatible with refuge purposes.

Justification:

The National Wildlife Refuge System Administration Act of 1966 (as amended) identifies wildlife observation and wildlife photography as two of six priority public uses on national wildlife refuges. The law states that, when managed in accordance with principles of sound fish and wildlife

management and administration, wildlife observation, wildlife photography, and the other priority wildlife-dependent recreational uses “have been and are expected to continue to be generally compatible uses.” The Act further states that these priority public uses should receive enhanced consideration over other general public uses in refuge planning and management, and directs the USFWS to provide increased opportunities for the public to safely engage in traditional outdoor activities such as fishing and hunting.

Wildlife photography, observation, interpretation, and environmental education can result in disturbance, displacement, and habituation of wildlife. However, overall visitation to the refuge is approximately 17,000 people per year, and the majority of visitors who engage in these activities remain on improved gravel roads and highways. There is sufficient undisturbed habitat available to refuge wildlife for escape and cover. Regulating the use of wildlife-viewing blinds, sage-grouse viewing, and photography will ensure that the use of established leks continues with only minimal disturbance or disruption. Other requirements regarding the use of non-motorized boats or boats with electric motors and designated campgrounds and requirements for backcountry camping permits will also minimize wildlife disturbance and displacement from important habitats and habitat impacts while maintaining opportunities for solitude within proposed wilderness areas and wilderness study areas. Stipulations identified in this compatibility determination are expected to minimize impacts from wildlife observation, photography, interpretation, and environmental education within Sheldon Refuge to fish, wildlife, plants, and their habitats. Thus, allowing wildlife photography, observation, interpretation, and environmental education to occur with stipulations will not materially detract from or interfere with the purposes for which the refuge was established or the Refuge System mission.

Closure of the Virgin Valley and Little Sheldon areas to all hunting and closure of Big Spring and Catnip reservoirs to migratory bird hunting will continue to provide outstanding opportunities for observation and photography of wildlife, including large animals and birds in their natural habitats and exhibiting behavior not influenced by hunting pressure. Construction of a visitor contact station along Highway 140 will provide better interpretive opportunities for a larger number of people than are currently available. Due to the new visitor contact station and other refuge interpretive materials, displays, and signs, we expect visitors will be better informed and more knowledgeable about Sheldon Refuge public use regulations, refuge resources, and the need for conservation of refuge resources.

Mandatory 10- or 15-Year Re-evaluation Date: (provide year for “allowed” uses only)

2026 Mandatory 15-year re-evaluation date (for wildlife-dependent public uses)

_____ Mandatory 10-year re-evaluation date (for all uses other than wildlife-dependent public uses)

NEPA Compliance for Refuge Use Decision: (check one below)

Categorical Exclusion without Environmental Action Statement

Categorical Exclusion and Environmental Action Statement

Environmental Assessment and Finding of No Significant Impact

Environmental Impact Statement and Record of Decision


Literature Cited:

- Adelman, B., T. Heberlein, and T. Bonnicksen. 1982. Social psychological explanations for the persistence of a conflict between paddling canoeists and motorcraft users in the Boundary Waters Canoe Area. *Leisure Sciences* 5:45-61.
- Andrews, K.M. and J.W. Gibbons. 2005. How do highways influence snake movement? Behavioral responses to roads and vehicles. *Copeia* 2005:772-782.
- Barton, D.C. and A.L. Holmes. 2007. Off-highway vehicle trail impacts on breeding songbirds in northeastern California. *Journal of Wildlife Management* 71:1617-1625.
- Carr, L.W. and L. Fahrig. 2001. Effect of road traffic on two amphibian species of differing vagility. *Conservation Biology* 15:1071-1078.
- Cole, D.N. 1981. Vegetational changes associated with recreational use and fire suppression in the Eagle Cap Wilderness, Oregon: some management implications. *Biological Conservation* 20:247-270.
- Cole, D.N. 1985. Recreational trampling effects on six habitat types in western Montana. Research Paper INT-350. USDA Forest Service. 43 pp.
- Cole, D.N. 1989. Some principles to guide wilderness campsite management. Pages 181-187 in: D.W. Lime, ed. *Campsite management and monitoring in wilderness*. St. Paul, MN: Minnesota Extension Service and Minnesota Agricultural Experiment Station, University of Minnesota.
- Cole, D.N. 1995. Experimental trampling of vegetation. II. Predictors of resistance and resilience. *Journal of Applied Ecology* 32:215-224.
- Cole, D.N. 2004. Impacts of hiking and camping on soils and vegetation: a review. Available at: <http://leopold.wilderness.net/research/fprojects/docs12/Ecotourism.pdf>. Accessed January 31, 2011.
- Eckert, R.E., Jr., M.K. Wood, W.H. Blackburn, and F.F. Peterson. 1979. Impacts of off-road vehicles on infiltration and sediment production of two desert soils. *Journal of Range Management* 32:394-397.
- Forman, R.T.T. 2000. Estimate of the area affected ecologically by the road network in the United States. *Conservation Biology* 14:31-35.
- Forman, R.T.T. and L.E. Alexander. 1998. Roads and their major ecological effects. *Annual Review of Ecology and Systematics* 29:207-231.
- Gambill, P. 1996. Multi-use trail management policy: user-group conflict and resource impact issues. Wheaton, IL: The Wheaton Center.
- Gelbard, J.L. and S. Harrison. 2003. Roadless habitats as refuges for native grasslands: interactions with soil, aspect, and grazing. *Ecological Applications* 13:404-415.

- Industrial Economics, Inc. 2010. Economic assessment in support of comprehensive conservation planning at Sheldon National Wildlife Refuge. Industrial Economics, Inc. Cambridge, MA.
- Iverson, R.M., B.S. Hinckley, R.M. Webb, and B. Hallet. 1981. Physical effects of vehicular disturbances on arid landscapes. *Science* 212:915-917.
- Manning, R. and W. Valliere. 2002. Coping in outdoor recreation: causes and consequences of crowding and conflict among community residents. *Journal of Leisure Research* 33(4):410-426.
- McGrann, M.C., G.R. Wright, R.J. Dial, and A.M. McGrann. 2006. Off-highway vehicle impact on the flat-tailed horned lizard, *Phrynosoma mcallii*, in the Colorado Desert of southern California. *California Fish and Game* 92:67-80.
- Monti, P. and E.E. Mackintosh. 1979. Effect of camping on surface soil properties in the boreal forest region of northwestern Ontario, Canada. *Soil Science Society of America Journal* 43: 1024-1029.
- Moore, R.L. 1994. Conflicts on multiple-use trails: Synthesis of the literature and state of the practice, Report No. FHWA-PD-94-031. Washington, D.C.: Federal Highway Administration.
- Rost, G.R. and J.A. Bailey. 1979. Distribution of mule deer and elk in relation to roads. *Journal of Wildlife Management* 43:634-641.
- Stokowski, P.A. and C.B. LaPointe. 2000. Environmental and social effects of ATVs and ORVs: an annotated bibliography and research assessment. School of Natural Resources, University of Vermont. 31 pp. Available at: http://www.anr.state.vt.us/anr/atv_nov20_final.pdf.
- Switalski, T.A, J.A. Bissonette, T.H. DeLuca, C.H. Luce, and M.A. Madej. 2004. Benefits and impacts of road removal. *Frontiers in Ecology and the Environment* 2:21-28.
- Taylor, A.R. and R.L. Knight. 2003. Wildlife responses to recreation and associated visitor perceptions. *Ecological Applications* 13:951-963.
- Trombulak, S.C. and C.A. Frissell. 2000. Review of ecological effects of roads on terrestrial and aquatic communities. *Conservation Biology* 14:18-30.
- USFWS. Undated report. Camping use days Virgin Valley Campground Sheldon NWR. U.S. Department of the Interior, Sheldon National Wildlife Refuge. Lakeview, OR.
- Webber, P.C. 1995. Report to the board of environmental management on the policy for off-road vehicle use in Massachusetts forests and parks. Commonwealth of Massachusetts, Boston, MA: Department of Environmental Management.
- Wildlife Action Plan Team. 2006. Nevada wildlife action plan. Nevada Department of Wildlife. Reno, NV.
- Vander Haegen, W.M., F.C. Dobler, and D.J. Pierce. 2000. Shrubsteppe bird response to habitat and landscape variables in Eastern Washington, USA. *Conservation Biology* 14:1145-1160.

Refuge Determination

Prepared by:

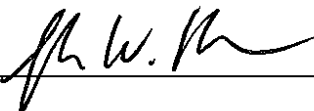


(Signature)

9/25/12

(Date)

Refuge Manager/
Project Leader
Approval:



(Signature)

9/25/12

(Date)

Concurrence

Acting Refuge Supervisor:



(Signature)

SEP 27 2012

(Date)

Acting Regional Chief,
National Wildlife
Refuge System:



(Signature)

9/27/12

(Date)

D.2 Compatibility Determination for Sport Fishing on Sheldon National Wildlife Refuge

Use(s): Fishing

Supporting Uses: Camping, boating, and vehicle use

Refuge Name: Sheldon National Wildlife Refuge

City/County and State: Washoe County, Nevada; Humboldt County, Nevada; Lake County, Oregon

Establishing and Acquisition Authority(ies):

What is today known as the Sheldon National Wildlife Refuge was initially established by Executive Order 5540 dated January 26, 1931, and later enlarged by Executive Order 7364 dated May 6, 1936, and Executive Order 7522 dated December 21, 1936.

The authorities for nearly all Federal lands within Sheldon Refuge are the Migratory Bird Conservation Act of 1929, as amended (16 U.S.C. 715-715r) and the National Wildlife Administration Act of 1966, as amended (16 U.S.C. 668dd-668ee). A small portion of Sheldon Refuge was acquired under the authority of the Endangered Species Act of 1973, as amended (16 U.S.C. 1231-1544).

Refuge Purpose(s):

“...as a refuge and breeding ground for wild animals and birds...” Executive Order 5540 dated January 26, 1931.

“... set apart for the conservation and development of natural wildlife resources and for the protection and improvement of public grazing lands and natural forage resources....” Executive Order 7522 dated December 21, 1936.

“... to conserve (A) fish or wildlife which are listed as endangered species or threatened species... or (B) plants...” 16 U.S.C. § 1534 (Endangered Species Act of 1973)

“... for use as an inviolate sanctuary, or for any other management purpose, for migratory birds.” 16 U.S.C. § 715d (Migratory Bird Conservation Act)

National Wildlife Refuge System Mission:

“The mission of the [National Wildlife Refuge] System is to administer a national network of lands and waters for the conservation, management, and where appropriate, restoration of the fish, wildlife, and plant resources and their habitats within the United States for the benefit of present and future generations of Americans” (National Wildlife Refuge System Administration Act of 1966, as amended [16 U.S.C. 668dd-668ee]).

Description of Use(s):

Fishing on Sheldon Refuge occurs within artificial ponds and reservoirs originally constructed to increase late-summer water availability for livestock and to supply irrigation for pastures and fields. Because commercial livestock grazing, haying, and farming no longer occur on Sheldon Refuge, the purposes for these artificial waters are now primarily to provide habitat for fish and wildlife and secondarily to provide recreational fishing opportunities. Both warm-water fishing (i.e., bass) and cold-water fishing (i.e., trout) opportunities exist on Sheldon Refuge. Currently fishing is allowed at Big Spring Reservoir for rainbow trout, at Catnip Reservoir for Lahontan cutthroat trout, and at Dufurrena Ponds (which includes McGee Pond) for bass, crappie, sunfish, and perch. McGee Pond is managed to provide fishing opportunities only for individuals who are age 12 or under, age 65 or older, or disabled. The waters listed are closed to migratory bird hunting, but the use of non-motorized boats and boats with electric motors is allowed.

In the past Big Spring Reservoir has been a popular and productive fishing destination for anglers, and it has facilities in support of fishing, including a campground and a boat launch. More than 1,900 anglers reported an average of five fish caught per day in 1998 (Nevada Department of Wildlife [NDOW] 2009). For comparison, 2007 angler questionnaire results indicated that 1,116 anglers fished Squaw Creek Reservoir (the next closest highway-accessible reservoir fishery in the state), and 3,111 anglers fished Rye Patch Reservoir, located just north of Interstate 84 near Winnemucca, Nevada (NDOW 2009). More recently, drier weather and the resulting lack of water at Big Spring Reservoir has at least temporarily eliminated fishing opportunities. The fishing season is open from the second Saturday in May through the last day of February. The fishing limit is five trout.

Catnip Reservoir also has a campground to support fishing activities, but at 22 acres and accessible by a maintained gravel road, Catnip Reservoir experiences angler use more typical of reservoirs scattered throughout northwest Nevada. Questionnaire results indicate 312 anglers fished Catnip Reservoir in 2007 (NDOW 2009). We assume at least some anglers who fished at Big Spring Reservoir in the past are now visiting Catnip Reservoir. NDOW has periodically stocked up to 3,000 fish in Catnip Reservoir. The fishing season is open the second Saturday in June through November 15. The fishing limit is one trout. Only artificial lures with single barbless hooks may be used.

The least amount of recreational fishing within Sheldon Refuge occurs at Dufurrena Ponds, with 176 anglers reporting 577 fishing days in 2007 (NDOW 2009). The Virgin Valley Campground is located 1.5 miles from Dufurrena Ponds 19 and 20. Dufurrena Pond 20 and McGee Pond have fishing docks that are accessible to people with physical disabilities. Fishing season is open year-round. The fishing limit is 15 fish. The Dufurrena Ponds are more easily accessible than Catnip and Big Spring reservoirs, which are more remote but accessible by maintained gravel roads.

Because there are few people in Nevada, the limited amount of angler visitation data can be misleading. Fishing opportunities provided within Sheldon Refuge represent important regional destinations for recreation fishing, and anglers consistently travel more than 200 miles to reach these locations throughout the summer months. The popularity of fishing on Sheldon Refuge results in visitation that approaches or exceeds campground capacity at some sites during short periods of the summer and fall.

Secondary uses of Sheldon Refuge that support fishing include overnight camping at three designated campgrounds (Virgin Valley, Catnip Reservoir, and Big Spring Reservoir campgrounds), non-motorized boating, and vehicle use on designated access routes.

Supporting Uses

Camping

Camping itself is not a priority public use on Service lands, but because of the size, remoteness, and quality of roads within Sheldon Refuge, it is important in supporting priority uses including fishing, hunting, wildlife observation, and wildlife photography. There are four types of camping opportunities currently provided within Sheldon Refuge: developed, semi-primitive, primitive, and backcountry/wilderness. Fishing activities occur in more developed areas of the Refuge, and fishing is supported by campgrounds at Big Spring and Catnip reservoirs and Virgin Valley Campground. These facilities are described below under developed and semi-primitive camping.

Developed Camping: Virgin Valley Campground located at Dufurrena is considered the only developed campground. Virgin Valley Campground is easily accessible year-round for all types of vehicles, including RVs, and it offers shade trees, potable water, two vault toilets, 16 picnic tables, 24 fire rings, a meat-hanging pole, a bath-house, and a hot spring developed for swimming. Campground use is managed on a first-come, first-served basis without fees or designated sites. From 2005 through 2007, an average of 18 campsites were occupied per day during the days surveyed, for a seasonal average of 6,573 visitor use days (USFWS undated report).

From mid-August through mid-November, the Virgin Valley Campground is heavily used by hunters. Sport anglers also use the Virgin Valley Campground, which supports fishing at the Dufurrena Ponds and McGee Pond. During peak seasons, overcrowding and user conflicts have been a concern as has overflow into upland areas adjacent to the campground, which can result in further environmental damage.

Semi-primitive Camping: Of five semi-primitive campgrounds, only Catnip Reservoir and Big Spring Reservoir campgrounds support fishing within Sheldon Refuge. Both campgrounds include outhouses and fire rings. Catnip Reservoir is accessible from county road 8A, and Big Spring Reservoir is accessible by improved gravel road approximately 1 mile north of State Highway 140; both roads are suitable for most types of vehicles.

Additional facilities such as campsite amenities (i.e., picnic tables and accessible fire rings or barbeque grills), potable water, shade structures, kiosks, and dedicated volunteer sites are planned for Virgin Valley, Catnip Reservoir, and Big Spring Reservoir campgrounds. These facilities will provide developed camping opportunities that are not commonly available within Sheldon Refuge or the region. However, these improved facilities will only be sustainable over the long term through campsite fees to support volunteers, maintenance, and replacement.

Public Access

Public access to fishing areas within the Refuge is provided by three maintained gravel surface roads. The Virgin Valley Road provides access from State Highway 140 to the Dufurrena Ponds and the Virgin Valley Campground, which is located 2.5 miles from the highway. Big Spring Reservoir and

campground are also accessible by 2.25 miles of maintained gravel road from State Highway 140, and county road 8A provides access from multiple locations to Catnip Reservoir and campground.

Changes to fishing activities may result from the relocation and enlargement of the Refuge visitor contact station, improvement of campground facilities, and improved signing of routes open to vehicle use; however, since fishing activities currently occur in the more developed areas of the Refuge these changes are anticipated to be minor as compared to other uses, which will involve use of undeveloped areas of the Refuge or construction of new facilities. Improved gravel roads within Sheldon Refuge will be maintained more frequently, and all routes open to the public use of vehicles will be adequately signed and marked. Visitors will be required to register all OHVs consistent with State of Nevada regulation or with Sheldon Refuge for use on refuge roads and routes designated open to vehicle use. These actions are intended to improve the quality of the transportation system and deter vehicle violations while requiring only minimal law enforcement presence.

Maintained Public Roads: In preparation of the Sheldon Refuge CCP, each route within the refuge was evaluated to assess impacts to fish, wildlife, plants, and their habitats, as well as benefits for public use and recreation opportunity. Following this evaluation, 300 miles of existing roads (including State Highway 140 and all maintained county roads) were designated for public vehicle use. The Service has determined the continued use and maintenance of designated roads to support fishing, including actions for re-routing or modification as presented in the Sheldon Refuge CCP will have minimal or no impacts to wildlife and wildlife habitat and/or are subject to existing right-of-way.

Boating: Refuge-specific regulations that apply to the use of non-motorized boats and boats with electric motors specifically apply to sport fishing and sport hunting, but are interpreted as applying to other compatible wildlife-dependent public uses as well. Primarily, the use of non-motorized boats and boats with electric motors in Big Spring Reservoir, Catnip Reservoir, and Dufurrena Ponds consistent with 50 Code of Federal Regulations (CFR) 32.47 is considered a compatible activity that supports fishing.

Availability of Resources:

Most administration and management of recreational fishing, including periodic restocking, is conducted by NDOW and does not represent a refuge cost for managing sport fishing opportunities. Maintenance of the reservoirs, ponds, docks, campgrounds, access roads, and other supporting facilities and routine law enforcement patrols are conducted by Sheldon Refuge.

All fishing opportunities within Sheldon Refuge are dependent upon constructed ponds and reservoirs, which require occasional dredging and repair to maintain public safety and water depths sufficient for self-sustaining fish populations and their habitats. Both Catnip and Big Spring reservoirs are constructed impoundments with limited to no spawning and rearing habitat that would facilitate self-sustaining trout populations large enough to support a recreational fishery.

The earth dam at Catnip Reservoir is currently in poor condition due to leaking caused by burrowing animals. Extensive repair or possibly complete replacement will be necessary to maintain the Lahontan cutthroat trout population over the long term. The reservoir has gradually filled with sediment, bringing the current depth to approximately 4 feet. To maintain sufficient water depth for a sustainable trout population, Catnip Reservoir will need to be dredged. Previous estimates for the repair of Catnip Reservoir dam range from \$334,000 to \$795,000 (Sverdrup Corporation 1991). We

estimate an additional \$2 to \$2.25 million will be necessary to complete the necessary dredging today. However, over the next 10 to 15 years we anticipate Catnip Reservoir will hold water sufficient to support the Lahontan cutthroat trout fishery without major reconstruction or dredging.

Category and Itemization	One-time	Annual
Administration and management (volunteer host site development, volunteer campground hosts, law enforcement patrols, fee collection and processing)	\$15,000	\$5,000
Maintenance (includes Catnip Reservoir dredging and dam repairs)	\$3,000,000	\$500-\$1,500
Monitoring	\$500	\$500
Special equipment, facilities, or improvements (campgrounds, docks, and access roads)	\$150,000	\$500-\$1,500
Offsetting revenues ²	\$5,500	\$5,500

Increased staffing, funding, volunteer assistance, strengthened existing partnerships, and new partnerships will be sought to support these programs in an effective, safe, and compatible manner. Refuge staff will continue volunteer recruiting efforts as needed to ensure assistance is available to provide basic visitor information and maintenance of public use facilities. Volunteers, interns, and various user groups when provided appropriate training can assist Sheldon Refuge with monitoring and maintenance projects related to sport fishing within Sheldon Refuge. With additional assistance as described above, staffing and funding are expected to be sufficient to manage these uses.

Anticipated Impacts of the Use(s):

Effects from Fishing

Lahontan cutthroat trout were first stocked in Catnip Reservoir in 1947 (Williams et al. 1980). Subsequently, the Lahontan cutthroat trout was federally listed as threatened, and they are currently managed consistent with a special rule under Section 4(d) of the Endangered Species Act, which authorizes the taking of these trout in accordance with state law. Big Spring Reservoir has been repeatedly stocked with rainbow trout since at least 1973. Because both Catnip and Big Spring are constructed reservoirs with limited to no spawning and rearing habitat, regular restocking will be necessary to maintain these sport fishing opportunities in the future. No short-term or long-term adverse impacts to other Sheldon Refuge resources or uses have been identified as a result of recreational fishing at Catnip or Big Spring reservoirs, and none are anticipated over the next 15 years. However, rainbow trout are not considered native or indigenous to the region, and stocking

² Anticipated campsite fee revenues as proposed in the CCP are based on \$5/site/day for 1,100 site-use days.

Big Spring Reservoir with Lahontan cutthroat, Alvord cutthroat, or redband trout—which are indigenous to the region—will be more desirable and consistent with Service policy.

Non-native fish populations in the Dufurrena Ponds are typically confined to the ponds themselves, but during high flows these fish have escaped into other portions of the Thousand Creek and Virgin Creek watersheds where they have established viable populations. These fish populations likely cause minor adverse impacts to invertebrates and other aquatic wildlife within the ponds themselves. Of greater concern are the moderate adverse impacts to native fishes and the natural ecology of Virgin Creek from non-native fish that escape from Dufurrena Ponds. Under the CCP, these impacts are expected to continue. Over the long term it will be necessary to dredge the various ponds and reservoirs to maintain open water with depths sufficient to support recreational fisheries. This periodic dredging is expected to have both short-term and long-term adverse impacts to water quality and native downstream riparian habitats.

Recreational fishing within Sheldon Refuge is supported by the Catnip, Big Spring, and Virgin Valley campgrounds. These three campgrounds are located near water and partially within riparian habitats and prehistoric cultural sites. While the majority of impacts occurred following the initial establishment of these campgrounds, some impacts continue due to continued soil disturbance and compaction within existing campsites, occasional use of previously unused areas adjacent to the campgrounds, and vehicle use outside designated areas. It is anticipated that actions to define each of these campgrounds and confine use to designated campsites will mitigate or avoid additional impacts altogether.

The three ponds near Dufurrena that provide recreation fishing opportunities are interconnected within the same watershed. Sediment from upper ponds are trapped by lower ponds, but periodic dredging of these lower ponds is expected to have an adverse cumulative impact on the Thousand Creek Gorge portion of the watershed. These impacts are associated with the primary purpose of maintaining open water habitat for wildlife; benefits to fish from dredging are secondary and will occur regardless of the fishing opportunity provided. Most anglers fish from shore or in non-motorized boats, or in boats with electric motors. Only non-motorized boats or boats with electric motors are allowed at Dufurrena Ponds, Big Spring Reservoir, and Catnip Reservoir. No impacts related to the use of boats have been documented within Sheldon Refuge. Angler activities have both direct and indirect impacts on aquatic habitats and dependent wildlife. Other than fish mortality from angling, the most frequent impact is disturbance of birds and mammals. However, because all fishing areas are located near developed roads and campgrounds, impacts from recreational fishing are only a portion of the overall wildlife disturbance at these locations.

Annual NDOW fishing regulations and publications educate anglers about invasive aquatic species and suggest methods to avoid introducing these pests into new areas. Anglers have not been identified as the cause for any invasive species being introduced to Sheldon Refuge.

No fishing or supporting activities occur within proposed wilderness, and no activities to maintain fishing opportunities are anticipated to affect nearby proposed wilderness areas.

Effects from Camping and Campgrounds

Use of campgrounds within Sheldon Refuge causes impacts to vegetation, soils, water quality, and cultural resources. During dry conditions, carelessness with campfires can lead to wildfires.

Management and development of campgrounds is also expected to affect the type and quality of recreation opportunities available.

Impacts to Vegetation, Soils, and Water Quality: Fishing activities are supported by the campgrounds at Big Spring and Catnip reservoirs and Virgin Valley Campground. These campgrounds are among the more developed campgrounds on the Refuge. Because most impacts have already occurred at the most heavily used and developed campgrounds, we can expect very little additional impact to vegetation, soils, or water quality due to fishing activities as compared to other uses despite anticipated increases in use at these campgrounds.

The greatest difference in durability between vegetation types occurs at moderately low use levels (Cole 1985). Sites that are used frequently are likely to be highly impacted regardless of their fragility. Because vegetation loss usually occurs more rapidly than loss of organic soil horizons, sites with either no vegetation or resistant vegetation (e.g., grasses as opposed to forbs) recover more quickly and are less likely to be impacted by low levels of use, while sites with thick organic soil horizons are less susceptible to erosion and are more likely to withstand high amounts of use.

Experimental studies suggest that there is an important difference between a site's resistance (its ability to tolerate use without being damaged) and its resilience (its ability to recover from damage). Cole (1995) has shown, for groundcover plants, that resistance decreases with erectness and that broad-leaved herbs are typically less resistant than grass-like plants and shrubs. Low shrubs, such as heather, are relatively resistant to trampling stress but their resilience is low. Once damaged, they recover slowly. Grass-like plants are most tolerant of trampling (Cole 1989). The compaction of soils from campsite use reduces water infiltration and water holding capacity, which leads to increased runoff and erosion potential (Cole 2004; Monti and Mackintosh 1979). Impacts associated with use at primitive campgrounds can be readily observed and tend to occur rapidly, but these impacts are relatively inconsequential when considered in the context of the entire refuge. Impacts associated with campgrounds located within riparian areas or near water sources are of greater concern, but current impacts are not severe and vegetation, soils, and water quality at primitive campgrounds are expected to recover noticeably within a few years following campground relocation. This assessment is supported by Cole (1981) who noted that hiking and camping impacts on soil and vegetation, while severe when measured at small scales, are minimal at large spatial scales. This suggests that while recreation impacts can be serious for individual plants and animals and perhaps localized rare populations, they are generally of little significance to landscape integrity or regional biotic diversity. Moreover, unless much of a population is impacted by a single impacted site, the intensity, size, and distribution of impacts are not relevant to the significance of impacts assessed at large spatial scales (Cole 1989).

Virgin Valley Campground is located at a site previously developed and used by the Civilian Conservation Corps in the late 1930s. Catnip Reservoir and Big Spring Reservoir campgrounds are located immediately adjacent to artificial reservoirs. These three campgrounds receive the greatest amounts of use and exhibit the greatest amount of impact. The core areas of use at these campgrounds no longer support vegetation or vegetation diversity is substantially reduced, water infiltration is considered low due to soil compaction, and gravel has been placed in some areas to reduce erosion and rutting from vehicles. Non-native plants and animals in and around these three campgrounds were likely introduced by early ranching and development activities rather than campground visitors. Monitoring and control efforts will continue to detect and remove or eradicate small or new populations of invasive species.

We expect some primitive campgrounds to be consolidated with other existing campgrounds, which will need to be enlarged and have additional campsites constructed (the most likely candidates for enlargement include Catnip Reservoir, Big Spring Reservoir, Fish Spring, and West Rock Spring campgrounds). Consolidation will result in additional impacts from increased use of existing facilities and campsites and from the designation and construction within existing campgrounds. Where camping already occurs, increased use of existing campsites and facilities is expected to have little or no measurable impact to vegetation or wildlife. Impacts to expanded portions of these campgrounds are expected to occur quickly as vegetation is trampled and soil compacted within the first two or three seasons of use, but then stabilize over the long term. We expect enlargement of existing campgrounds will result in minor, site-specific, long-term, direct adverse impacts to plants and their habitat from removal of vegetation, soil compaction, and loss of organic soil horizon at these sites.

Impacts from Wildfire: Campfires are allowed at designated campgrounds but are occasionally prohibited during periods of high fire danger. Wildfires have been started by refuge visitors in the past and we expect some wildfires will occasionally start as a result of escaped campfires or misuse of stoves. Seasonal campfire restrictions and rapid fire suppression response will continue to minimize impacts.

Impacts to Cultural Resources: Most of the designated campgrounds that support fishing activities are located within or adjacent to prehistoric cultural sites. While the majority of impacts occurred following the initial establishment and use of these campgrounds, some impacts continue due to ongoing soil disturbance and compaction within existing campsites, trampling and removal of vegetation, occasional use of previously unused areas adjacent to the campgrounds, and vehicle use outside designated areas. Therefore, we anticipate use of these facilities to support fishing will have only negligible or minor, site-specific, long-term, adverse impact on cultural resources.

Impacts to Recreation Opportunity: Campsite registration, overnight fees, and the other improvements planned for the developed campgrounds will increase maintenance, increase visitor compliance with rules and regulations (by defining and designating campsites), and decrease competition for campsites. Campground management strategies are expected to result in moderate, indirect, long-term, beneficial impacts to the camping experience, in support of providing quality opportunities for wildlife-dependent recreation.

Effects from Public Access

Adverse impacts are expected to continue as a result of the network of developed and undeveloped roads throughout Sheldon Refuge and their associated maintenance. Road development and use continues to adversely impact the biological integrity within Sheldon Refuge by contributing to the altered composition of plant communities, soil disturbance (Eckert et al. 1979; Iverson et al. 1981; Switalski et al. 2004), altered hydrology and stream sedimentation (Forman and Alexander 1998), facilitation of the spread of invasive vegetation, changes in the natural fire regimes, and habitat fragmentation.

Many direct effects are obvious during construction, but other effects are permanent and can extend substantially beyond the actual road surface (road-effect zone; Forman 2000; Forman and Alexander 1998). At the landscape scale, major ecological impacts of a road network include fragmentation, the disruption of landscape processes, and loss of biodiversity. Biodiversity declines as the road network impacts interior species (species cut off by roads), species with large home ranges, stream and

wetland species, and rare native species (Forman and Alexander 1998). Fragmentation of previously extensive landscapes can influence the distribution and abundance of a host of wildlife species through redistribution of habitat types and through the pattern of habitat fragmentation, including characteristics such as decreased patch area and increased habitat edge (Vander Haegen et al. 2000).

Roads (including OHV trails) are commonly identified as important correlates or indicators of loss of ecological health and affect terrestrial and aquatic ecosystems in several general ways: 1) increased mortality from road construction; 2) increased mortality from collision with vehicles; 3) modification of animal behavior; 4) alteration of physical environment; 5) alteration of chemical environment; 6) spread of exotic species; and 7) increased alteration and use of habitats by humans (Trombulak and Frissell 2000; Wildlife Action Plan Team 2006).

The ecological effect of road avoidance is likely related to traffic density and speed of travel, as well as traffic noise levels (Forman and Alexander 1998). Road-effect zones generally result in lower breeding densities and reduced species richness; species demonstrated to avoid or be negatively impacted by roads include arthropods, reptiles, small mammals, ungulates, and forest and grassland birds (Andrews and Gibbons 2005; Carr and Fahrig 2001; Forman and Alexander 1998; McGrann et al. 2006; Rost and Bailey 1979). For example, proximity to OHV trails (<1,000 meters [3,280 feet]) was found to have a direct correlation with reduced-quality habitat for nesting songbirds in sagebrush-steppe habitats, including nest desertion, nest predation, and abandonment (Barton and Holmes 2007). Behavioral disturbance from recreation, including that associated with trails and roads, may also have both immediate and long-term effects on wildlife (Taylor and Knight 2003). In one study of pronghorn, deer, and bison, individuals exhibited a 70% probability of flushing within 1,000 meters (3,280 feet) on either side of a trail used by hikers and mountain bikers (Taylor and Knight 2003); presumably responses are similar in the presence of vehicles such as OHVs. Road density can be used as an overall index to average patterns over an area. For example, road densities of approximately 1.0 mile per square mile have been recommended as the maximum for a naturally functioning landscape containing sustained populations of large predators (Forman and Alexander 1998). However, the effects of road density are likely sensitive to road width or type, traffic density, network connectivity, and the frequency of spur roads into remote areas (Forman and Alexander 1998).

Within Sheldon Refuge, more than 50 introduced, non-native, and often noxious plant species have been documented (refer to Sheldon Refuge CCP Appendix B). Invasive plants typically need transportation to spread to new areas (Trombulak and Frissell 2000), and within Sheldon Refuge several methods are possible, including vehicles, people, wild and domestic animals, and firefighting equipment. Indeed, it has been demonstrated that habitats distant from roads may provide important refuge for native grassland species, and that this effect may be even more pronounced in predominately intact landscapes such as those in parts of the Great Basin (Gelbard and Harrison 2003). Human access and disturbance effects on remote areas tend to increase with higher road densities, as well as human-caused fire ignitions (Forman and Alexander 1998).

Various methods, including systematic inventory and monitoring for invasive plants, mowing, use of herbicides, and elimination of grading road shoulders, will be used to detect new infestations, control and contain existing infestations, and treat up to 1,000 acres per year. Management strategies to combat invasive plants support the Service policy for biological integrity and diversity within Sheldon Refuge. With a more systematic approach for inventory of noxious weeds and other invasive plants, populations are more likely to be detected when they are small and more easily managed and controlled. Increased treatment and reduced soil disturbance along road corridors

should reduce the spread of invasive plants already present and reduce the potential for new populations. As a result, we anticipate these actions will result in major, long-term, direct, beneficial impacts to all habitats. Implementing treatment strategies (e.g., mechanical removal of vegetation, application of herbicides) will likely eliminate or prevent the spread of noxious weed populations when detected and provide some conservation of native habitats, resulting in minor, site-specific, short-term, direct, beneficial impacts to habitat on approximately 1,000 acres per year.

In conjunction with preparation of the Sheldon Refuge CCP, Refuge staff conducted an evaluation of existing routes and trails, and identified known and potential resource impacts and public benefits and recreation opportunities associated with vehicle access. Route segments that were identified as causing substantial impacts to soils, riparian areas, and/or wildlife, were redundant with other routes, or provided very little or no access for wildlife-dependent uses were not identified for designation as open roads for public use of vehicles. To minimize or avoid lesser impacts from roads and vehicle use, the Service will implement a number of transportation management strategies including designating roads that are not duplicative, re-routing or realigning road segments that pass through sensitive resource areas, installing erosion control structures, increasing monitoring and treatment of weeds along road corridors, and posting signs marking all designated open roads. These actions will result in long-term, minor, direct and indirect, beneficial impacts to soils by decreasing erosion in sensitive areas that are currently affected. Overall we expect impacts from road management will be minor, direct, and adverse to habitats on a localized and long-term basis.

Economic Effects

Expenditures associated with 1,122 annual fishing days (excluding fishing at Big Spring Reservoir) have been found to constitute 1% of current contribution to the gross state product (\$0.1 million). We anticipate these expenditures will continue to support two full-time jobs and contribute approximately \$104,000 to the local economy.

We also anticipate that sufficient water will be available in the future at Big Spring Reservoir to again support fishing. Based upon historical use (6,208 angler days reported in 1998), the economic contribution from future use will support 12 full-time jobs and contribute \$550,000 to the local economy. When combined, the value of current and expected future sport fishing within Sheldon Refuge will surpass that from hunting (refer to Sheldon Refuge Final CCP/EIS Table 6.2 and Industrial Economics, Inc. 2010).

Effects from Boating

The use of non-motorized or electric-powered boats is allowed only in Big Spring Reservoir, Catnip Reservoir, and the Dufurrena Ponds consistent with 50 CFR 32.47. The majority of boating occurs in conjunction with sport fishing, and while migratory bird hunting is not allowed on these waters, occasional and intermittent boating does occur in conjunction with other hunting, wildlife observation, wildlife photography, environmental education, interpretation, research, scientific collecting, and surveys. The amount of boating that occurs within Sheldon Refuge has not been quantified, but is considered low based upon angler participation and incidental observation by staff and volunteers. Boating generally occurs during summer months following the waterfowl nesting season (when the potential for bird disturbance or displacement impacts will be greatest) and following the beginning of trout fishing season, when there are higher water temperatures at Dufurrena Ponds, which provide better fishing success. Requirements for use of non-motorized boats or boats with electric motors will eliminate the potential for water pollution associated with use

of outboard motors and will maintain opportunities for visitor solitude. Overall, the amount of boating associated with wildlife-dependent public uses is considered low, and adverse impacts are estimated to be short-term, intermittent, and negligible.

Effects to Wilderness Character

Naturalness: Existing vehicle routes will remain visible, and their designation for motorized use is not expected to result in any short-term impacts to naturalness. Over the long term, as public use continues to increase, we expect that additional signs, road maintenance, and other developments will be needed to ensure compatibility. Increased visitation to these areas will also increase the potential for introduction and spread of weeds and for the disturbance and displacement of wildlife.

Weed treatments occurring on approximately 1,000 acres per year, primarily along road corridors, are expected to slow or possibly reverse the trend of weed spread and invasion into undeveloped and more natural areas of Sheldon Refuge, but will adversely affect natural character from the presence of dead vegetation and vehicle tracks.

Untrammeled Conditions: Fishing will rely primarily on existing campgrounds, roads, and other facilities, which will result in little or no change to untrammeled conditions within Sheldon Refuge.

Solitude: Since fishing is associated mainly with developed areas of the Refuge, we do not anticipate increased use of primitive campgrounds or overnight backcountry use by visitors participating in fishing. Opportunities for solitude will continue to be available throughout much of Sheldon Refuge during substantial portions of the year.

Primitive and Unconfined Recreation: Management direction for designation of existing roads for public use of vehicles to access fishing areas will result in only minor impacts. These existing roads will remain in the current condition and level of maintenance. Management actions will also result in greater management presence and development, and regulation at the Virgin Valley, Catnip, and Big Spring campgrounds. Impacts to opportunities for primitive and unconfined recreation will be minor with vehicle use confined to existing campgrounds and roads where public use has been well established for many years.

Cumulative Effects from Fishing

Impacts to fish populations and other public uses from sport fishing within Sheldon Refuge, including both direct and indirect impacts, are considered minor. Actions to manage public uses within the refuge, including sport fishing, are expected to reduce impacts to fish, wildlife, and habitat and to maintain opportunities for high-quality wildlife-dependent public uses. Sport fishing has a negligible impact on refuge fisheries and habitat conditions when compared with past water development and refuge management actions to maintain wetland conditions. When considered with other existing and planned public uses and management actions at Sheldon Refuge, sport fishing is secondary and cumulative impacts will be negligible. Cumulative impacts from management of supporting uses such as camping will be minor and beneficial. It is anticipated the overall amount of refuge visitation associated with sport fishing will remain relatively stable and will not interfere with or detract from the quality of other refuge public uses.

Public Review and Comment:

This and other compatibility determinations were prepared concurrently with the Final CCP/EIS for the Sheldon National Wildlife Refuge (published August 2012). Open houses were held, multiple planning updates were mailed, and written comments were solicited from the public during development of the Final CCP/EIS for the refuge. Appendix A of the CCP further details public involvement during development of the CCP. A summary of public comments received during review of the Draft CCP/EIS along with the Service's response to those comments are included in Appendix N of the CCP.

Determination: (check one below)

Use is Not Compatible

Use is Compatible with the Following Stipulations

Stipulations Necessary to Ensure Compatibility:

Management direction is provided in the CCP for Sheldon Refuge. This directs monitoring of wildlife-dependent recreational fishing activities. Findings from these monitoring efforts will be used in determining what additional management actions, if any, are needed to ensure all fishing activities remain compatible with refuge purposes. Stipulations identified in this compatibility determination are expected to minimize impacts from fishing within Sheldon Refuge to fish, wildlife, plants, and their habitats.

1. The primary purpose for maintaining Catnip Reservoir and the associated Lahontan cutthroat trout fishery is to support Lahontan cutthroat reintroduction and recovery efforts elsewhere in the region (Sheldon CCP Objective 3d). Sport fishing at Catnip Reservoir will be allowed to continue to the extent the activity does not interfere with the implementation of this primary objective.
2. The primary management objective for McGee Pond will be to provide sustainable fishing opportunities for individuals who are age 12 or under, age 65 or older, or disabled.
3. Special State of Nevada sport fishing regulations apply to recreational fishing on Sheldon Refuge. Sheldon Refuge staff will continue to work cooperatively with the State's regulatory process to maintain harvest regulations necessary and appropriate to minimize adverse impacts to fisheries resources. To minimize impacts on refuge lands and resources, law enforcement patrols will routinely be conducted in an effort to maximize compliance with applicable policies, rules, and/or regulations.
4. Catnip Reservoir will continue to be stocked with Lahontan cutthroat trout, and Big Spring Reservoir will be stocked with Lahontan cutthroat, Alvord cutthroat, redband trout, or other trout indigenous to the region when sufficient water is available. Sport fishing at these reservoirs is considered secondary to other refuge management objectives. Therefore, the funding and staffing necessary for restocking these fisheries to maintain recreation opportunities will remain the responsibility of NDOW and the State of Nevada. To further restore biological integrity, diversity, and environmental health to Sheldon Refuge, all fish stocked or restocked to the Virgin Creek watershed, Catnip Reservoir, or Big Spring Reservoir will be regionally indigenous native

fish species. Consistent with Refuge System policy (7 RM 10, 7 RM 12), restocking of fish to these locations may be allowed when and where determined necessary to maintain healthy populations but will not be conducted primarily to maintain or enhance recreation opportunity.

5. All vehicles defined as off-road vehicles under 42 U.S.C. Section 4321 must be registered with the State of Nevada or Sheldon National Wildlife Refuge for use on lands administered by Sheldon Refuge.
6. Vehicle use within Sheldon Refuge is allowed only on roads and routes that are designated “open” on Figure D.1 and that are signed or otherwise marked for such use. Off-road use is prohibited.
7. Unless otherwise indicated by sign, permit, or regulation, the maximum number of consecutive nights any person or attended vehicle may remain at a designated Refuge campground is 14 nights.
8. Except for camping within campgrounds that are designated for such use on maps included in the Final Record of Decision for the Sheldon National Wildlife Refuge CCP/EIS and that are signed or otherwise marked for such use, no overnight use is allowed on lands administered by Sheldon Refuge unless expressly authorized by a valid Special Use Permit.
9. Non-motorized boats or boats with electric motors are allowed only in Big Spring Reservoir, Catnip Reservoir, and Dufurrena Ponds, consistent with 50 CFR 32.47.
10. Open fires are allowed only at designated campgrounds and within constructed fire rings, subject to additional seasonal fire restrictions and/or closures.
11. Pets must be leashed, except dogs used for hunting migratory or upland birds. Hunting dogs must be under strict voice control at all times.
12. Riding or packing with horses and mules is allowed in all areas open to public use. All horses and mules must be haltered, branded, tagged, or otherwise visibly marked as a domestic animal and must be tied, hobbled, high-lined, corralled, or otherwise under direct control at all times.
13. Grazing of domestic animals within Sheldon Refuge is not allowed. We encourage the use of certified weed-free hay, pellets, straw, and other livestock feed within Sheldon Refuge. The use of certified weed-free feed will become required if monitoring of stock use areas indicates the spread or introduction of noxious weeds from uncertified feed.

Justification:

The National Wildlife Refuge System Administration Act of 1966 (as amended) identifies recreational fishing as one of six priority public uses on national wildlife refuges. The law states that, when managed in accordance with principles of sound fish and wildlife management and administration, fishing and the other priority wildlife-dependent recreational uses “have been and are expected to continue to be generally compatible uses.” The Act further states that these priority public uses should receive enhanced consideration over other general public uses in refuge planning and management, and directs the USFWS to provide increased opportunities for the public to safely engage in traditional outdoor activities such as fishing and hunting.

Management of sport fisheries and sport fishing opportunity are considered secondary to other management objectives and purposes for Sheldon Refuge. Management of the Dufurrena Ponds is primarily to benefit migratory birds and other wildlife, and management of Catnip Reservoir is primarily to aid in the recovery of the threatened Lahontan cutthroat trout. Impacts and costs associated with management and maintenance of the Dufurrena Ponds and Catnip Reservoir will occur regardless of any benefits or impacts to sport fishing opportunities. There are no plans to modify Big Spring Reservoir or the impoundment dam, but maintenance will continue to provide seasonal migratory bird habitat.

Because fishing opportunities are made possible by constructed ponds and reservoirs, there is little associated wetland habitat, and aquatic ecosystems are not considered natural or fully intact. As a result, fish populations have little adverse impact. Allowing only non-motorized boats or boats with electric motors on Big Spring Reservoir, Catnip Reservoir, and Dufurrena Ponds will continue to eliminate the risk of pollution associated with use of internal combustion boat motors, and maintain opportunities for solitude.

To reduce impacts to fishery resources and to provide the continued opportunity for recreational uses of these species by the American public, NDOW regularly adopts regulations in response to fish population levels and management needs. These regulations currently provide adequate protection for Sheldon Refuge's fishery resources, continued recreation opportunities, and other refuge purposes. Requirements for future stocking by NDOW will ensure fisheries management remains consistent with Service policy.

Although allowing fishing can result in disturbance to wildlife, disturbance will be intermittent and short-term and limited in time and space. There are more than adequate amounts of undisturbed habitat available to the majority of wildlife for escape and cover.

It is anticipated that wildlife populations will find sufficient food resources and resting places such that their abundance and use of Sheldon Refuge will not be measurably lessened from fishing activities. The relatively limited number of individuals expected to be adversely affected due to fishing will not cause wildlife populations to materially decline, the physiological condition and production of species will not be impaired, their behavior and normal activity patterns will not be altered dramatically, and their overall welfare will not be negatively impacted. Thus, allowing fishing to occur with stipulations will not materially detract from or interfere with the purposes for which the refuge was established or the Refuge System mission.

Mandatory 10- or 15-Year Re-evaluation Date: (provide year for "allowed" uses only)

2026 Mandatory 15-year re-evaluation date (for wildlife-dependent public uses)

_____ Mandatory 10-year re-evaluation date (for all uses other than wildlife-dependent public uses)

NEPA Compliance for Refuge Use Decision: (check one below)

Categorical Exclusion without Environmental Action Statement

Categorical Exclusion and Environmental Action Statement

Environmental Assessment and Finding of No Significant Impact

X Environmental Impact Statement and Record of Decision


Literature Cited:

- Andrews, K.M. and J.W. Gibbons. 2005. How do highways influence snake movement? Behavioral responses to roads and vehicles. *Copeia* 2005:772-782.
- Barton, D.C. and A.L. Holmes. 2007. Off-highway vehicle trail impacts on breeding songbirds in northeastern California. *Journal of Wildlife Management* 71:1617-1625.
- Carr, L.W. and L. Fahrig. 2001. Effect of road traffic on two amphibian species of differing vagility. *Conservation Biology* 15:1071-1078.
- Cole, D.N. 1981. Vegetational changes associated with recreational use and fire suppression in the Eagle Cap Wilderness, Oregon: some management implications. *Biological Conservation* 20:247-270.
- Cole, D.N. 1985. Recreational trampling effects on six habitat types in western Montana. Research Paper INT-350. USDA Forest Service. 43 pp.
- Cole, D.N. 1989. Some principles to guide wilderness campsite management. Pages 181-187 in: D.W. Lime, ed. *Campsite management and monitoring in wilderness*. St. Paul, MN: Minnesota Extension Service and Minnesota Agricultural Experiment Station, University of Minnesota.
- Cole, D.N. 1995. Experimental trampling of vegetation. II. Predictors of resistance and resilience. *Journal of Applied Ecology* 32:215-224.
- Cole, D.N. 2004. Impacts of hiking and camping on soils and vegetation: a review. Available at: <http://leopold.wilderness.net/research/fprojects/docs12/Ecotourism.pdf>. Accessed January 31, 2011.
- Eckert, R.E., Jr., M.K. Wood, W.H. Blackburn, and F.F. Peterson. 1979. Impacts of off-road vehicles on infiltration and sediment production of two desert soils. *Journal of Range Management* 32:394-397.
- Forman, R.T.T. 2000. Estimate of the area affected ecologically by the road network in the United States. *Conservation Biology* 14:31-35.
- Forman, R.T.T. and L.E. Alexander. 1998. Roads and their major ecological effects. *Annual Review of Ecology and Systematics* 29:207-231.
- Gelbard, J.L. and S. Harrison. 2003. Roadless habitats as refuges for native grasslands: interactions with soil, aspect, and grazing. *Ecological Applications* 13:404-415.
- Industrial Economics, Inc. 2010. Economic assessment in support of comprehensive conservation planning at Sheldon National Wildlife Refuge. Industrial Economics, Inc. Cambridge, MA.
- Iverson, R.M., B.S. Hinckley, R.M. Webb, and B. Hallet. 1981. Physical effects of vehicular disturbances on arid landscapes. *Science* 212:915-917.

- McGrann, M.C., G.R. Wright, R.J. Dial, and A.M. McGrann. 2006. Off-highway vehicle impact on the flat-tailed horned lizard, *Phrynosoma mcallii*, in the Colorado Desert of southern California. *California Fish and Game* 92:67-80.
- Monti, P. and E.E. Mackintosh. 1979. Effect of camping on surface soil properties in the boreal forest region of northwestern Ontario, Canada. *Soil Science Society of America Journal* 43:1024-1029.
- NDOW. 2009. Western Nevada angler guides. Available at: www.ndow.org/fish/where/waters/west.shtm. Accessed May 5, 2010.
- Rost, G.R. and J.A. Bailey. 1979. Distribution of mule deer and elk in relation to roads. *Journal of Wildlife Management* 43:634-641.
- Sverdrup Corporation. 1991. Advanced project planning for the repair of Catnip Dam at the Sheldon National Wildlife Refuge near Lakeview, Oregon. Prepared for Department of the Interior, U.S. Fish and Wildlife Service. Portland, OR.
- Switalski, T.A, J.A. Bissonette, T.H. DeLuca, C.H. Luce, and M.A. Madej. 2004. Benefits and impacts of road removal. *Frontiers in Ecology and the Environment* 2:21-28.
- Taylor, A.R. and R.L. Knight. 2003. Wildlife responses to recreation and associated visitor perceptions. *Ecological Applications* 13:951-963.
- Trombulak, S.C. and C.A. Frissell. 2000. Review of ecological effects of roads on terrestrial and aquatic communities. *Conservation Biology* 14:18-30.
- USFWS. Undated report. Camping use days Virgin Valley Campground Sheldon NWR. U.S. Department of the Interior, Sheldon National Wildlife Refuge. Lakeview, OR.
- Webber, P.C. 1995. Report to the Board of Environmental Management on the Policy for Off-road Vehicle Use in Massachusetts Forests and Parks. Commonwealth of Massachusetts: Department of Environmental Management. Boston, MA.
- Wildlife Action Plan Team. 2006. Nevada wildlife action plan. Nevada Department of Wildlife. Reno, NV.
- Williams, J.E., C.D. Williams, and C.E. Bond. 1980. Fishes of the Sheldon National Wildlife Refuge. Pages 1-58 in: R.A. Tubb, compiler. Survey of fishes, amphibians, and reptiles on the Sheldon National Wildlife Refuge. Oregon State University, Department of Fisheries and Wildlife. Corvallis, OR.
- Vander Haegen, W.M., F.C. Dobler, and D.J. Pierce. 2000. Shrubsteppe bird response to habitat and landscape variables in Eastern Washington, USA. *Conservation Biology* 14:1145-1160.

Refuge Determination


Prepared by:



(Signature)

9/25/12
(Date)

Refuge Manager/
Project Leader
Approval:




(Signature)

9/25/12
(Date)

Concurrence

Acting Refuge Supervisor:



(Signature)

SEP 27 2012
(Date)

Acting Regional Chief,
National Wildlife
Refuge System:



(Signature)

9/24/12
(Date)

This page left blank intentionally.

D.3 Compatibility Determination for Sport Hunting on Sheldon National Wildlife Refuge

Use(s): Hunting

Supporting Uses: Camping, boating, hiking, backpacking, horseback riding, and vehicle use

Refuge Name: Sheldon National Wildlife Refuge

City/County and State: Washoe County, Nevada; Humboldt County, Nevada; Lake County, Oregon

Establishing and Acquisition Authority(ies):

What is today known as the Sheldon National Wildlife Refuge was initially established by Executive Order 5540 dated January 26, 1931, and later enlarged by Executive Order 7364 dated May 6, 1936, and Executive Order 7522 dated December 21, 1936.

The authorities for nearly all Federal lands within Sheldon Refuge are the Migratory Bird Conservation Act of 1929, as amended (16 U.S.C. 715-715r) and the National Wildlife Administration Act of 1966, as amended (16 U.S.C. 668dd-668ee). A small portion of Sheldon Refuge was acquired under the authority of the Endangered Species Act of 1973, as amended (16 U.S.C. 1231-1544).

Refuge Purpose(s):

“...as a refuge and breeding ground for wild animals and birds...” Executive Order 5540 dated January 26, 1931.

“... set apart for the conservation and development of natural wildlife resources and for the protection and improvement of public grazing lands and natural forage resources ...” Executive Order 7522 dated December 21, 1936.

“... to conserve (A) fish or wildlife which are listed as endangered species or threatened species... or (B) plants...” 16 U.S.C. § 1534 (Endangered Species Act of 1973)

“... for use as an inviolate sanctuary, or for any other management purpose, for migratory birds.” 16 U.S.C. § 715d (Migratory Bird Conservation Act)

National Wildlife Refuge System Mission:

“The mission of the [National Wildlife Refuge] System is to administer a national network of lands and waters for the conservation, management, and where appropriate, restoration of the fish, wildlife, and plant resources and their habitats within the United States for the benefit of present and future generations of Americans” (National Wildlife Refuge System Administration Act of 1966, as amended [16 U.S.C. 668dd-668ee]).

Description of Use(s):

Hunting considered in this compatibility determination is limited to the following specific animals or groups of animals as defined by state and Federal hunting regulations: pronghorn, mule deer, California bighorn sheep, chukar, California quail, Greater sage-grouse, geese, ducks, and coots. Hunting is allowed throughout much of Sheldon Refuge. However, all hunting is prohibited within the Dufurrena Ponds Closed Area, and within the Little Sheldon Closed Area (Figure D.1), and hunting of migratory birds is prohibited on Catnip and Big Spring reservoirs. Big-game hunting seasons, which vary by wildlife species and weapon type (archery, muzzleloading rifle, modern rifle, and shotgun) begin in early August and end in early November. Hunting seasons for upland game birds begin in mid- to late September and end in early February. It is estimated that slightly more than 4,000 visitors participate in hunting within Sheldon Refuge each year.

Waterfowl/Waterbird Hunting

Waterfowl/waterbird hunting for geese, ducks, and coots is permissible in accordance with NDOW regulations. Hunting seasons generally extend from mid-October through January. Harvest limits are reviewed annually and established through Service regulations, which establish Migratory Bird Hunting Frameworks, and state wildlife commissions. The majority of Sheldon Refuge is open to waterfowl hunting except Virgin Valley, the Little Sheldon area, Big Spring Reservoir, and Catnip Reservoir (Figure D.1). However, as a desert environment, few areas of Sheldon Refuge provide waterfowl hunting opportunities, and migratory bird hunting occurs primarily at the IXL-managed wetlands, which were reconstructed in partnership with Ducks Unlimited specifically to provide waterfowl resting habitat and hunting opportunity. Additional opportunities are available at various small ponds, water developments, and wetland areas scattered throughout other portions of Sheldon Refuge.

Hunting for migratory waterfowl/waterbirds is authorized annually by the Secretary of the Interior through the Migratory Bird Frameworks and Federal regulation. The Migratory Bird Hunting Frameworks provide season dates, bag limits, and other options for states to select from that should result in the level of harvest determined to be appropriate based upon Service-prepared annual biological assessments detailing the status of migratory game bird populations. Wildlife commissions for Oregon, Nevada, and other states within the Pacific Flyway then select season dates, bag limits, shooting hours, and other options from the Pacific Flyway package. Their selections can be more restrictive, but cannot be more liberal than allowed by options in the Pacific Flyway package. Thus, the level of hunting opportunity afforded each state increases or decreases each year in accordance with the annual status of waterfowl populations.

There are no data on the number of hunters who participate in waterfowl/waterbird hunting or the amount of waterfowl/waterbird harvest within Sheldon Refuge. Based upon staff observation and field reports, waterfowl/waterbird hunting within the refuge is intermittent, and we estimate not more than 100 hunter days each year. Considering the size of waterfowl/waterbird populations within the Pacific Flyway and the maximum estimated annual number of 100 hunter days within the refuge, we expect that the level of harvest occurring within the refuge is negligible and has no measurable impact on waterfowl/waterbird population numbers.

Upland Bird Hunting

Most of Sheldon Refuge is open to upland game bird hunting except Virgin Valley and the Little Sheldon area (Figure D.1). Upland game birds open to hunting include Greater sage-grouse, chukar, and California quail. Hunting of upland game birds is largely controlled by state harvest limits. Hunting for upland birds often includes the use of dogs for pointing and retrieval of birds.

Chukar Partridge and California Quail: The hunting seasons for chukar and quail generally open in late September and continue through early February. Hunting effort for these upland game birds is considered low, with 40 California quail and chukar hunters estimated in 2007, the most recent year for which information is available. California quail and chukar are introduced non-native species (Gullion and Christensen 1952). The impacts of these species to the environment are considered low. California quail have been released throughout northern Nevada and eastern Oregon; 130 quail were first noted within Sheldon Refuge in 1941, and hunting for these birds was first allowed within Sheldon Refuge in 1961, although populations are not considered large (Sheldon Refuge files). Chukar were first introduced to Sheldon Refuge in 1941, and harvest has been allowed since 1961 (USFWS 1971).

Twelve water catchments or “guzzlers” were constructed within the eastern portion of Sheldon Refuge and are maintained to provide additional sources of water for small game and to support hunting for chukar and California quail. Guzzlers collect precipitation and divert it into a water storage tank. Water in the tank is fed into a small drinking trough enclosed by a wire fence that small game and other wildlife can access. Guzzlers are the only facilities within Sheldon Refuge that specifically support upland bird hunting.

Greater Sage-grouse: Hunting of Greater sage-grouse within Sheldon Refuge is allowed by permit issued from NDOW. Hunting of Greater sage-grouse provides recreation opportunity for up to 150 hunters drawn by lottery from a pool of roughly 400 applicants each year. Hunting for sage-grouse within Sheldon Refuge is restricted to two separate two-day seasons in September. Seasons and harvest limits are coordinated by NDOW and Sheldon Refuge to maintain healthy populations and adequate data collection. Harvest levels are currently lower than in past years as a result of harvest and possession limits being reduced from three and six birds respectively in 2007. From 2002 through 2010, a minimum of 1,296 Greater sage-grouse were harvested within Sheldon Refuge (based on the number of wings hunters provided). Harvest ranged from 75 birds in 2007 to 230 in 2004, and averaged 144 birds per year (Collins 2010). The sage-grouse hunt is important for determining the success of reproduction for the year. Every hunter is required to deposit one wing from every grouse harvested into a collection barrel before leaving Sheldon Refuge. Wings are then examined each year during the annual NDOW wing bee to estimate population productivity and nesting success. It has been suggested that a minimum of 100 wings from harvested adult and yearling hens are needed to obtain reliable data (Autenrieth et al. 1982), and minimum sample sizes less than 100 wings to estimate productivity would result in confidence intervals that typically have low precision (Autenrieth 1981). However, it needs to be understood that the precision ($\pm 20\%$ - 33%) of the estimates acquired from a sample size of even 200 wings is considered mediocre (Hagen and Loughlin 2008).

Wing collection barrels are the only facilities that specifically support hunting for Greater sage-grouse in the refuge.

Big-game Hunting

Big-game hunting is a very popular priority public use within Sheldon Refuge. Except for a small part within Oregon, Sheldon Refuge corresponds with Nevada Hunt Unit 033 and is open to big-game hunting, with the exception of Virgin Valley in the eastern portion of Sheldon Refuge and the Little Sheldon area in the western portion (Figure D.1). Big-game species open to hunting are mule deer, pronghorn, and California bighorn sheep in accordance with NDOW regulations. Hunting seasons begin in August and continue through September, October, and early November depending upon the species and the type of weapon used. Sheldon Refuge staff works closely with NDOW to set big-game tag numbers and season dates for the upcoming year. NDOW administers the hunt, including tag issuance, data collection, and the preparation of summary reports, which provide excellent hunt participation information for Sheldon Refuge. Ongoing coordination between NDOW and the Service is required to ensure the number of hunters and hunting regulations are consistent with refuge purposes, Service policies, and refuge goals and objectives.

Hunting seasons and harvest levels are established in cooperation with both NDOW and Oregon Department of Fish and Wildlife (ODFW). In Nevada, the season-setting process begins with the establishment of season dates on a biennial basis. Biologists craft recommendations in accordance with management program strategies. They are also guided by their own assessments of harvest data and population. After all County Advisory Boards have reviewed proposals and made recommendations, the State Board of Wildlife Commissioners convenes to consider public and agency recommendations to adopt hunting seasons and regulations. In the spring of each year, biologists again assess their data to prepare population estimates. These estimates are used to establish hunting objectives for that year only. Harvest data are reported by hunters to NDOW and ODFW, and season and bag limits are adjusted accordingly to ensure that overall populations of game species remain healthy into the future. Impacts will be monitored, and, if necessary, additional measures will be developed in coordination with NDOW and ODFW to protect refuge resources.

Sheldon Refuge is managed to provide a quality big-game hunting experience consistent with the Sheldon Refuge management goal to provide visitors of diverse interests and abilities with opportunities to experience a variety of quality wildlife-dependent recreational and interpretive activities on vast, rugged, and remote high desert landscapes. Sheldon Refuge is renowned for its big-game hunting, and hunters come from throughout Nevada as well as 10 or more additional states each year. Hunt quality is considered high, as measured by the number of animals seen; the quality and health of the animals; the opportunity to use a variety of weapons, hunting techniques, means of access, and modes of transportation; the opportunity for solitude with little crowding or competition with other hunters and a lack of interference from refuge users; scenic quality and natural settings characterized by few structures or evidence of people; and biological integrity of the areas visited while hunting. Sheldon Refuge has a reputation for producing exceptional trophies, and tags are highly sought after.

Big-game hunting areas are established in cooperation with the NDOW and ODFW. Big-game hunting units within the Nevada portion of Sheldon Refuge include all of Hunt Unit 033. The relatively small portion of Sheldon Refuge within Oregon is within Wildlife Management Unit 70 (Beaty's Butte). Big-game hunting activities have remained relatively stable within Sheldon Refuge over the past 15 years due to the limited number of hunting tags issued. A lottery system is used to distribute a limited number of harvest tags for each pronghorn, mule deer, and bighorn hunting season, which occur from August through October. Harvest tags are limited to ensure healthy populations of wildlife are maintained, to maintain low hunting pressure and reduce hunting

competition, to allow for non-overlapping bow, rifle, and muzzleloader seasons, and to reduce crowding at campgrounds. Tags are further distributed between seasons during different times of the year and for different methods of hunting, including seasons for archery, muzzleloading rifle, and modern rifle. The peak for big-game hunting within Sheldon Refuge occurred in 2007 with 337 tags issued (five California sheep, 89 pronghorn, and 243 mule deer tags), resulting in a harvest of 197 animals.

Mule Deer: In 2010 the State of Nevada issued 100 mule deer harvest tags for Hunt Unit 033 (Sheldon Refuge), with a reported harvest of 43 deer. These numbers are reduced from 2006 when 258 tags were issued for a reported harvest of 113 deer, and from 2003 when 139 harvest tags were issued with a reported harvest of 72 deer.

Fires within the past 20 years that have burned stands of mountain mahogany and bitterbrush in the Badger Mountain, Catnip Mountain, and Alkali Peak areas, combined with drought conditions during several more recent years and overgrazing by feral horses, have affected areas of important mule deer summer range within Sheldon Refuge. Declines in mule deer numbers and consequently mule deer hunting from 2007 through 2010 are largely attributed to drought conditions (NDOW 2011b), but significant moisture in 2011 combined with continued reduction in the number of feral horses is expected to improve habitat conditions and should allow for herd growth.

Pronghorn: In 2010 the State of Nevada issued 105 pronghorn harvest tags for Hunt Unit 033 (Sheldon Refuge), with a reported harvest of 68 pronghorn. These numbers have steadily increased since 2003 when 50 tags were issued for a reported harvest of 39 pronghorn.

Annual numbers of pronghorn within Sheldon Refuge during the hunting season have remained static at about 1,500 pronghorn since 2005 (NDOW 2011b). Buck ratios remain high and the quality of the hunting experience is considered excellent.

California Bighorn Sheep: In 2010 the State of Nevada issued five California bighorn sheep harvest tags for Hunt Unit 033 (Sheldon Refuge), with a reported harvest of six bighorn sheep (one additional sheep was harvested under the special statewide Governor's tag). These numbers have increased since 2003 when three tags were issued, but have remained stable from 2006 with five tags issued and five bighorn sheep harvested each year.

Bighorn sheep numbers continue to slowly increase within Sheldon Refuge, particularly within the western portion of the Refuge. NDOW estimated about 220 sheep within the Refuge in 2011 (NDOW 2011b).

Six water catchments or "guzzlers" within Sheldon Refuge were constructed and will be maintained to provide additional water sources and support hunting for big game, primarily bighorn sheep. Although use of water catchments continues to be a popular management tool in the western United States, the efficacy of such efforts has been questioned and their use is controversial, particularly within wilderness areas.

Supporting Uses

Camping

Camping itself is not a priority public use on Service lands, but because of the size, remoteness, and quality of roads within Sheldon Refuge, it is important in supporting priority uses including fishing, hunting, wildlife observation, and wildlife photography. There are four types of camping opportunities currently provided within Sheldon Refuge: developed, semi-primitive, primitive, and backcountry/wilderness.

Camping within Sheldon Refuge is allowed in 13 designated campgrounds and by Refuge Special Use Permit for backcountry camping.

Developed Camping: Virgin Valley Campground located at Dufurrena is considered the only developed campground. Virgin Valley Campground is easily accessible year-round for all types of vehicles, including RVs, and it offers shade trees, potable water, two vault toilets, 16 picnic tables, 24 fire rings, a meat-hanging pole, a bath-house, and a hot spring developed for swimming. Campground use is managed on a first-come, first-served basis without fees or designated sites. From 2005 through 2007 an average of 18 campsites were occupied per day during the days surveyed, for a seasonal average of 6,573 visitor use days (USFWS undated report).

From mid-August through mid-November, the Virgin Valley Campground is heavily used by hunters. During peak seasons, overcrowding and user conflicts have been a concern as has overflow into upland areas adjacent to the campground, which can result in further environmental damage. There is also a private developed campground at the Royal Peacock Mine located in the Virgin Valley Mining District, which has RV hookups.

Semi-primitive Camping: Five campgrounds (Catnip Reservoir, West Rock Spring, Fish Spring, Badger, and Big Spring Reservoir) are considered semi-primitive and include outhouses, fire rings, meat-hanging poles, and, in the case of Fish Spring and Badger campgrounds, horse corrals. These semi-primitive campgrounds are accessible from primary roads or improved secondary roads suitable for most types of vehicles and are primarily used by hunters. Sport anglers also use campgrounds at Catnip and Big Spring reservoirs.

Additional facilities such as campsite amenities (i.e., picnic tables and accessible fire rings or barbeque grills), potable water, shade structures, kiosks, and dedicated volunteer sites are planned for Virgin Valley, Catnip Reservoir, and Big Spring Reservoir campgrounds. These facilities will provide developed camping opportunities that are not commonly available within Sheldon Refuge or the region. However, these improved facilities will only be sustainable over the long term through campsite fees to support volunteers, maintenance, and replacement.

The Service will also allow public overnight use of some existing historic structures within Sheldon Refuge. The most likely structures are the Little Sheldon Overnight Cabin and Badger Cabin.

Primitive Camping: Seven campgrounds (Little Catnip Spring, Gooch Spring, North Hell Creek, Wheeler Spring, Bateman Spring, Devaney, and East Rock Spring) are considered primitive campgrounds and have only fire rings or no improvements, are remote, and are accessible to four-wheel drive or high-clearance vehicles when road conditions are passable. These primitive campgrounds receive intermittent and low amounts of use, occurring mostly during the big-game

hunting seasons (early August through October). All of these campgrounds are located immediately adjacent to, or include, wet meadows, spring, or springbrook habitats. Three primitive campgrounds (Wheeler Spring, Devaney, and East Rock Spring) also include aspen woodland habitats. Impacts associated with primitive campgrounds were identified as an issue during the Sheldon CCP planning process. The impacts identified and stipulations for reducing or eliminating those impacts are addressed in subsequent sections of this compatibility determination.

Backcountry/Wilderness Camping: Backcountry camping for up to 14 days is allowed by Refuge permit. Permits are not limited, but do stipulate visitors must camp at least 0.5 mile from open roads and at least 100 yards from water sources. The majority of backcountry camping permits are issued to hunters, but the amount of use is low and no adverse impacts have been observed. Backcountry use will continue to be monitored, and future management actions to reduce or eliminate any impacts will be implemented as necessary.

Public Access

Public access to areas within the Refuge is provided by a network of vehicle roads and informal backcountry routes and trails. Roads include one two-lane paved highway, maintained gravel roads, and numerous primitive and unmaintained dirt roads. Trails throughout the refuge backcountry and wilderness areas are primarily abandoned vehicle routes historically used for access to livestock developments and private inholdings later purchased by the Service.

The most substantial changes to sport hunting are expected to result from the relocation and enlargement of the refuge visitor contact station, improvement of campground facilities, and improved signing of routes open to vehicle use. Improved gravel roads within Sheldon Refuge will be maintained more frequently and all routes open to the public use of vehicles will be adequately signed and marked. Visitors will be required to register all OHVs consistent with State of Nevada regulation or with Sheldon Refuge for use on refuge roads and routes designated open to vehicle use. These actions are intended to improve the quality of the transportation system and deter vehicle violations while requiring only minimal law enforcement presence.

Maintained Public Roads: In preparation of the Sheldon Refuge CCP, each route within the refuge was evaluated to assess impacts to fish, wildlife, plants, and their habitats, as well as benefits for public use and recreation opportunity. Following this evaluation, 300 miles of existing roads (including State Highway 140 and all maintained county roads) were designated for public vehicle use. The Service has determined the continued use and maintenance of these designated roads, including actions for re-routing or modification as presented in the Sheldon Refuge CCP, will have minimal or no impacts to wildlife and wildlife habitat and/or are subject to existing right-of-way. The unimproved roads within Sheldon Refuge are not regularly maintained, but are repaired on a site-by-site basis to keep them in usable condition or to prevent undue resource damage (i.e., excessive erosion).

Trails and Backcountry Access: Hiking, horseback riding, use of pack stock, and other non-mechanical modes of access are allowed on trails, routes, and other areas of Sheldon Refuge open to the public. All vehicle use is restricted to designated open roads. Existing trails throughout Sheldon Refuge will remain, but will not be marked or maintained for public use. No adverse impacts have been observed from visitors using these routes for hiking, horseback riding, or use of pack stock.

Horseback Riding and Pack Stock Use: Horseback riding has been allowed as a recreation activity within Sheldon Refuge for many years. However, it is estimated fewer than 10 horseback visitors use Sheldon Refuge each year, and as a result, horseback riding is considered a low-impact activity. Horseback riding gives the public an opportunity to visit remote and undeveloped portions of Sheldon Refuge, and to enjoy the wildlife viewing, solitude, and expansive views that Sheldon Refuge is known for.

There is a concern that the number of visitors engaging in horseback riding may increase, particularly with hunting guides and their clients, and that use of horses and pack stock within the Refuge will introduce invasive non-native plants. These impacts have not been observed, but monitoring will continue and the Service will take additional action as needed to maintain wilderness character and prevent the introduction of weeds to the refuge.

The corrals at Badger and Fish Spring campgrounds are the only facilities that specifically support horseback riding and the use of pack stock.

Boating: Refuge-specific regulations that apply to the use of non-motorized boats and boats with electric motors specifically apply to sport fishing and sport hunting, but are interpreted as applying to other compatible wildlife-dependent public uses as well. However, because migratory bird hunting is not allowed on these waters, the use of non-motorized boats and boats with electric motors in Big Spring Reservoir, Catnip Reservoir, and Dufurrena Ponds consistent with 50 Code of Federal Regulations (CFR) 32.47 is assumed to rarely occur in conjunction with hunting activities, but is considered a compatible activity that supports hunting within Sheldon Refuge.

Commercial Guiding and Outfitting

Commercial guiding and outfitting is permitted specifically to support hunting. This refuge economic use is addressed in detail in the compatibility determination for guiding within Sheldon Refuge.

Availability of Resources:

Most administration and management of hunting, including issuing of licenses, permits, and harvest tags, is conducted by NDOW and ODFW. Maintenance of guzzlers will be conducted primarily by NDOW and volunteers in cooperation with the Service. Maintenance of the IXL wetlands, campgrounds, access roads, and other supporting facilities and routine law enforcement patrols are conducted primarily by the Service. Sheldon Refuge currently has adequate funding and staff to administer this use.

Category and Itemization	One-time	Annual
Administration and management (volunteer host site development, volunteer campground hosts, law enforcement patrols, fee collection and processing)	\$15,000	\$5,000
Maintenance	\$5,000	\$500-\$1,500
Monitoring	\$500	\$500
Special equipment, facilities, or improvements (campgrounds, docks, and access roads)	\$150,000	\$500-\$1,500
Offsetting revenues ³	\$5,500	\$5,500

Anticipated Impacts of the Use(s):

Effects from Hunting

Both state and Federal wildlife biologists have determined that the current hunting seasons and levels of harvest are sustainable and are not expected to have any significant long-term adverse impacts on wildlife populations. In general we expect management objectives for the hunting program at Sheldon Refuge, which emphasize quality hunting experiences, to be characterized by less crowding, less competition, fewer conflicts between hunters, relatively undisturbed wildlife, greater hunter safety, and less interference from or dependence on mechanized aspects of the sport. The number of compatible facilities that accommodate hunting represent a lower threshold for compatibility and will be more limiting than game populations for hunting. Therefore, both direct and indirect impacts from current and projected amounts of hunting are expected to have only minor adverse impacts to game populations.

Hunting, by its nature, results in the intentional take of individual animals, as well as wounding and disturbance (DeLong 2002). It can also alter behavior (e.g., foraging time), population structure, and distribution patterns of wildlife (Bartelt 1987; Cole and Knight 1990; MacArthur et al. 1979; Wehausen 1980). Immediate responses by wildlife to recreational activity can range from behavioral changes including nest abandonment or change in food habits, physiological changes such as elevated heart rates due to flight, or even death (Knight and Cole 1995). The long-term effects are more difficult to assess but may include altered behavior, vigor, productivity, or death of individuals; altered population abundance, distribution, or demographics; and altered community species composition and interactions.

Impacts to other wildlife populations from sport hunting within Sheldon Refuge, including both direct and indirect impacts, are considered minor. In addition to the minor, adverse impacts to the

³Anticipated campsite fee revenues for Catnip Reservoir, Big Spring Reservoir, and Virgin Valley campgrounds, if fee structure adopted as proposed in the CCP, is based on \$5/site/day for 1,100 site-use days.

species or population as a result of individual animal mortality (e.g., mule deer, pronghorn, bighorn sheep, and Greater sage-grouse), short-term, direct, adverse impacts (e.g., trampling of vegetation, wildlife displacement, disturbance of animal behavior) are expected from hunters shooting and moving throughout the Refuge while hunting. Impacts are expected to be minor and will likely be limited to specific areas scattered throughout Sheldon Refuge.

Harvest data are reported by hunters to NDOW, and season and bag limits are adjusted accordingly to ensure that overall populations of game species remain healthy into the future. Sheldon Refuge staff will continue to cooperate with the State of Nevada to ensure protection and stability of wildlife populations. Hunting opportunities will be managed to maintain primitive and semi-primitive natural settings characterized by few developments or facilities and wildlife largely unaccustomed to people. In such a setting, hunters will encounter few other people, face little competition from other hunters, and have the opportunity to pursue game largely undisturbed.

In its 2010 finding, the Service evaluated the impact of hunting on sage-grouse throughout their current range and determined that although the allowable harvest of sage-grouse through hunting was very high in past years, substantial reductions in harvest began during the 1990s, and harvest has continued to drop. Since approximately 2000, total mortality due to hunting has been lower than in the last 50 years (USFWS 2010). The present level of hunting mortality shows no sign of being a significant threat to the hunted species. However, in light of present and threatened habitat loss and other considerations (e.g., West Nile virus outbreaks in local populations), states and tribes will need to continue to carefully manage hunting mortality, including adjusting seasons and harvest levels and imposing emergency closures if needed. The Service concluded that the Greater sage-grouse is not threatened by overutilization for commercial, recreational, scientific, or educational purposes now or in the foreseeable future. The Western Association of Fish and Wildlife Agencies (WAFWA) recommends that where populations are hunted, harvest rates should be 10% or less than the estimated fall population to minimize negative effects on the subsequent year's breeding population (Armentrout et al. 2004).

In 2004, NDOW estimated that the sage-grouse population within Sheldon Refuge was 2,896 to 3,475 birds, and the minimum harvest was 230 birds (calculated from wings provided by hunters), or 7.9% to 6.6% of the population. In 2001, Sheldon Refuge fall population estimate was 3,652 birds and harvest was 180 birds, or 5% of the fall population (Collins 2010). Based upon these estimates, total harvest is likely less than 10% of the total sage-grouse population within Sheldon Refuge (which is the WAFWA guideline used by NDOW for Sheldon Refuge), and we anticipate continued hunting, as currently managed, will not pose a threat that would lead to the endangerment of the Refuge's sage-grouse population or the species in the foreseeable future. Sage-grouse populations within Sheldon Refuge and population productivity estimates derived from wing analyses will continue to be evaluated and considered in future sage-grouse population management decisions and recovery efforts as appropriate to ensure overall harvest does not exceed 10% of the population and that wing data are appropriate and necessary for sage-grouse management within the refuge.

A large proportion of visitation to Sheldon Refuge is day-use wildlife observation and photography, which occur in and around more developed areas of Sheldon Refuge such as the maintained gravel roads and Highway 140, and the Virgin Valley Campground and Dufurrena area. Disturbance and displacement of wildlife away from areas where hunting occurs can adversely impact opportunities for wildlife observation and photography. We estimate such impacts are relatively minor because the Virgin Valley area is closed to hunting, and wildlife observation and photography in remote portions

of Sheldon Refuge away from maintained gravel roads and Highway 140 where the majority of hunting activities occur, is low.

Effects from Camping and Campgrounds

Use of campgrounds within Sheldon Refuge causes impacts to vegetation, soils, water quality, and cultural resources. During dry conditions, carelessness with campfires can lead to wildfires. Management and development of campgrounds is also expected to affect the type and quality of recreation opportunities available.

Impacts to Vegetation, Soils, and Water Quality: Campgrounds and their use within Sheldon Refuge range from primitive sites with relatively low and only intermittent use to very developed sites with year-round and relatively high amount of use during summer months. Current impacts and expected future impacts associated with use and development of these campgrounds also vary widely. Because the most primitive campgrounds are currently the least impacted, we can expect these sites to exhibit the greatest amount of additional or potential impact with only slightly more use. Conversely, most impacts have already occurred at the most heavily used and developed campgrounds, and we can expect very little additional impact to vegetation, soils, or water quality even with relatively large increases in use at these campgrounds.

The greatest difference in durability between vegetation types occurs at moderately low use levels (Cole 1985). Sites that are used frequently are likely to be highly impacted regardless of their fragility. Because vegetation loss usually occurs more rapidly than loss of organic soil horizons, sites with either no vegetation or resistant vegetation (e.g., grasses as opposed to forbs) recover more quickly and are less likely to be impacted by low levels of use, while sites with thick organic soil horizons are less susceptible to erosion and are more likely to withstand high amounts of use.

Experimental studies suggest that there is an important difference between a site's resistance (its ability to tolerate use without being damaged) and its resilience (its ability to recover from damage). Cole (1995) has shown, for groundcover plants, that resistance decreases with erectness and that broad-leaved herbs are typically less resistant than grass-like plants and shrubs. Low shrubs, such as heather, are relatively resistant to trampling stress but their resilience is low. Once damaged, they recover slowly. Grass-like plants are most tolerant of trampling (Cole 1989). The compaction of soils from campsite use reduces water infiltration and water holding capacity, which leads to increased runoff and erosion potential (Cole 2004; Monti and Mackintosh 1979). Impacts associated with use at primitive campgrounds can be readily observed and tend to occur rapidly, but these impacts are relatively inconsequential when considered in the context of the entire refuge. Impacts associated with campgrounds located within riparian areas or near water sources are of greater concern, but current impacts are not severe and vegetation, soils, and water quality at primitive campgrounds are expected to recover noticeably within a few years following campground relocation. This assessment is supported by Cole (1981) who noted that hiking and camping impacts on soil and vegetation, while severe when measured at small scales, are minimal at large spatial scales. This suggests that while recreation impacts can be serious for individual plants and animals and perhaps localized rare populations, they are generally of little significance to landscape integrity or regional biotic diversity. Moreover, unless much of a population is impacted by a single affected site, the intensity, size, and distribution of impacts are not relevant to the significance of impacts assessed at large spatial scales (Cole 1989).

Virgin Valley Campground is located at a site previously developed and used by the Civilian Conservation Corps in the late 1930s. Catnip Reservoir and Big Spring Reservoir campgrounds are located immediately adjacent to artificial reservoirs. These three campgrounds receive the greatest amounts of use and exhibit the greatest amount of impact. The core areas of use at these campgrounds no longer support vegetation or vegetation diversity is substantially reduced, water infiltration is considered low due to soil compaction, and gravel has been placed in some areas to reduce erosion and rutting from vehicles. Non-native plants and animals in and around these three campgrounds were likely introduced by early ranching and development activities rather than campground visitors. Monitoring and control efforts will continue to detect and remove or eradicate small or new populations of invasive species.

The remaining 10 campgrounds are all located immediately adjacent to or include aspen woodland, wet meadows, spring, and/or springbrook habitats. Most of these campgrounds have moderate amounts of vegetation loss and soil compaction, which is limited to parking areas, areas around fire rings, outhouses, and along connecting paths. These impacts are generally not continuous throughout the campground and are expected to remain stable with current amounts of intermittent use, which occurs during late summer and fall, after most annual and biannual plants have finished growing for the season and when soils are typically drier and more resistant to impact. Some primitive campgrounds have no visible bare ground, and where located in meadow habitats, vegetation is generally able to recover from the current amount of use. Some primitive campgrounds exhibit small areas of bare ground, generally a lack forbs, which are not resistant to trampling, and in the case of Wheeler Spring, Devaney, and East Rock Springs, exhibit some impacts to aspen trees from trampling, soil compaction, root exposure, and cutting. Because these campgrounds receive little visitation or are located near frequently traveled gravel roads, impacts to wildlife from campground use are estimated to be minor or negligible. Due to the nature of these impacts and relatively low amount of use, we anticipate these campgrounds will exhibit the greatest amount of natural recovery compared to the three more developed and heavily used campgrounds if camping use were eliminated, but they will also exhibit the greatest amount of additional impact if camping use were to substantially increase. Aspen stands associated with the Devaney, Wheeler Spring, and East Rock Springs campgrounds are also expected to recover, but regeneration of the understory shrubs and younger trees will occur slowly and will likely require some active restoration and/or replanting.

Up to nine semi-primitive and primitive campgrounds will be relocated away from sensitive riparian habitats and areas with cultural resources. It is anticipated actions to relocate campgrounds to alternative sites, protect sensitive habitats at each of these campgrounds, and confine use to designated campsites in heavily used campgrounds will minimize or avoid additional impacts altogether.

We expect some primitive campgrounds to be consolidated with other existing campgrounds, which will need to be enlarged and have additional campsites constructed (the most likely candidates for enlargement include Catnip Reservoir, Big Spring Reservoir, Fish Spring, and West Rock Spring campgrounds). Consolidation will result in additional impacts from increased use of existing facilities and campsites and from designation and construction within existing campgrounds. Where camping already occurs, increased use of existing campsites and facilities is expected to have little or no measurable impact to vegetation or wildlife. Impacts to expanded portions of these campgrounds are expected to occur quickly as vegetation is trampled and soil compacted within the first two or three seasons of use, but will then stabilize over the long term. We expect enlargement of existing campgrounds will result in minor, site-specific, long-term, direct adverse impacts to plants and their habitat from removal of vegetation, soil compaction, and loss of organic soil horizon at these sites.

Impacts from Wildfire: Campfires are allowed at designated campgrounds but are occasionally prohibited during periods of high fire danger. Wildfires have been started by refuge visitors in the past, and we expect some wildfires will occasionally start as a result of escaped campfires or misuse of stoves. Seasonal campfire restrictions and rapid fire suppression response will continue to minimize impacts.

Impacts to Cultural Resources: Most of the 13 designated campgrounds are located within or adjacent to prehistoric cultural sites. While the majority of impacts occurred following the initial establishment and use of these campgrounds, some impacts continue due to ongoing soil disturbance and compaction within existing campsites, trampling and removal of vegetation, occasional use of previously unused areas adjacent to the campgrounds, and vehicle use outside designated areas. Limited fee use of the Little Sheldon Overnight Cabin or Badger Cabin is expected to increase public appreciation for historic resources and understanding for their protection and preservation. In addition, the use of these sites and the collection of fees will provide justification and funding for restoration work and continued maintenance. As a result, the integrity of sites eligible for the National Register of Historic Places will be protected. Therefore, we anticipate use of these facilities to support sport hunting will have a major, long-term, beneficial impact on cultural resources.

Impacts to Recreation Opportunity: Campsite registration, overnight fees, and the other improvements planned for the developed campgrounds will increase maintenance, increase visitor compliance with rules and regulations (by defining and designating campsites), and decrease competition for campsites. Campground management strategies are expected to result in moderate, indirect, long-term, beneficial impacts to the camping experience, in support of providing quality opportunities for wildlife-dependent recreation.

Effects from Public Access

Adverse impacts are expected to continue as a result of the network of developed and undeveloped roads throughout Sheldon Refuge and their associated maintenance. Road development and use continues to adversely impact the biological integrity within Sheldon Refuge by contributing to the altered composition of plant communities, soil disturbance (Eckert et al. 1979; Iverson et al. 1981; Switalski et al. 2004), altered hydrology and stream sedimentation (Forman and Alexander 1998), facilitation of the spread of invasive vegetation, changes in the natural fire regimes, and habitat fragmentation.

Many direct effects are obvious during construction, but other effects are permanent and can extend substantially beyond the actual road surface (road-effect zone; Forman 2000; Forman and Alexander 1998). At the landscape scale, major ecological impacts of a road network include fragmentation, the disruption of landscape processes, and loss of biodiversity. Biodiversity declines as the road network impacts interior species (species cut off by roads), species with large home ranges, stream and wetland species, and rare native species (Forman and Alexander 1998). Fragmentation of previously extensive landscapes can influence the distribution and abundance of a host of wildlife species through redistribution of habitat types and through the pattern of habitat fragmentation, including characteristics such as decreased patch area and increased habitat edge (Vander Haegen et al. 2000).

Roads (including OHV trails) are commonly identified as important correlates or indicators of loss of ecological health and affect terrestrial and aquatic ecosystems in several general ways: 1) increased mortality from road construction; 2) increased mortality from collision with vehicles; 3) modification of animal behavior; 4) alteration of physical environment; 5) alteration of chemical environment; 6)

spread of exotic species; and 7) increased alteration and use of habitats by humans (Trombulak and Frissell 2000; Wildlife Action Plan Team 2006).

The ecological effect of road avoidance is likely related to traffic density and speed of travel, as well as traffic noise levels (Forman and Alexander 1998). Road-effect zones generally result in lower breeding densities and reduced species richness; species demonstrated to avoid or be negatively impacted by roads include arthropods, reptiles, small mammals, ungulates, and forest and grassland birds (Andrews and Gibbons 2005; Carr and Fahrig 2001; Forman and Alexander 1998; McGrann et al. 2006; Rost and Bailey 1979). For example, proximity to OHV trails (<1,000 meters [3,280 feet]) was found to have a direct correlation with reduced-quality habitat for nesting songbirds in sagebrush-steppe habitats, including nest desertion, nest predation, and abandonment (Barton and Holmes 2007). Behavioral disturbance from recreation, including that associated with trails and roads, may also have both immediate and long-term effects on wildlife (Taylor and Knight 2003). In one study of pronghorn, deer, and bison, individuals exhibited a 70% probability of flushing within 1,000 meters (3,280 feet) on either side of a trail used by hikers and mountain bikers (Taylor and Knight 2003); presumably, responses are similar in the presence of vehicles such as OHVs. Road density can be used as an overall index to average patterns over an area. For example, road densities of approximately 1.0 mile per square mile have been recommended as the maximum for a naturally functioning landscape containing sustained populations of large predators (Forman and Alexander 1998). However, the effects of road density are likely sensitive to road width or type, traffic density, network connectivity, and the frequency of spur roads into remote areas (Forman and Alexander 1998).

Within Sheldon Refuge, more than 50 introduced, non-native, and often noxious plant species have been documented (refer to Sheldon Refuge CCP Appendix B). Invasive plants typically need transportation to spread to new areas (Trombulak and Frissell 2000), and within Sheldon Refuge several methods are possible, including vehicles, people, wild and domestic animals, and firefighting equipment. Indeed, it has been demonstrated that habitats distant from roads may provide important refuge for native grassland species, and that this effect may be even more pronounced in predominately intact landscapes such as those in parts of the Great Basin (Gelbard and Harrison 2003). Human access and disturbance effects on remote areas tend to increase with higher road densities, as well as human-caused fire ignitions (Forman and Alexander 1998).

Various methods, including systematic inventory and monitoring for invasive plants, mowing, use of herbicides, and elimination of grading road shoulders, will be used to detect new infestations, control and contain existing infestations, and treat up to 1,000 acres per year. Management strategies to combat invasive plants support the Service policy for biological integrity and diversity within Sheldon Refuge. With a more systematic approach for inventory of noxious weeds and other invasive plants, populations are more likely to be detected when they are small and more easily managed and controlled. Increased treatment and reduced soil disturbance along road corridors should reduce the spread of invasive plants already present and reduce the potential for new populations. As a result, we anticipate these actions will result in major, long-term, direct, beneficial impacts to all habitats. Implementing treatment strategies (e.g., mechanical removal of vegetation, application of herbicides) will likely eliminate or prevent the spread of noxious weed populations when detected and provide some conservation of native habitats, resulting in minor, site-specific, short-term, direct, beneficial impacts to habitat on approximately 1,000 acres per year.

In conjunction with preparation of the Sheldon Refuge CCP, Refuge staff conducted an evaluation of existing routes and trails and identified known and potential resource impacts and public benefits and

recreation opportunities associated with vehicle access. Route segments that were identified as causing substantial impacts to soils, riparian areas, and/or wildlife, were redundant with other routes, or provided very little or no access for wildlife-dependent uses were not identified for designation as open roads for public use of vehicles. To minimize or avoid lesser impacts from roads and vehicle use, the Service will implement a number of transportation management strategies including designating roads that are not duplicative, re-routing or realigning road segments that pass through sensitive resource areas, installing erosion control structures, increasing monitoring and treatment of weeds along road corridors, and posting signs marking all designated open roads. These actions will result in long-term, minor, direct and indirect, beneficial impacts to soils by decreasing erosion in sensitive areas that are currently affected. Overall we expect impacts from road management will be minor, direct, and adverse to habitats on a localized and long-term basis.

Management of sport hunting supports Service policy by providing various opportunities for primitive and unconfined types of recreation throughout Sheldon Refuge. Hiking, horseback riding, and vehicle access are secondary uses that support wildlife-dependent recreational activities within Sheldon Refuge. Sheldon Refuge allows access on foot, by horseback, or by vehicle. However, all vehicle routes are open to both motorized and non-motorized vehicles, and there are no areas managed for non-motorized vehicle access (i.e., mountain bikes or game carts) or semi-primitive non-motorized recreation opportunity. In areas open to vehicle use, we assume impacts to non-motorized vehicle users are asymmetrical (Webber 1995) and occur from conflict, noise, dust, competition with motorized users for recreation opportunity, and displacement to non-motorized areas outside the refuge (Adelman et al. 1982; Gambill 1996; Manning and Valliere 2002; Moore 1994; Stokowski and LaPointe 2000). The somewhat narrow range of vehicle access for non-motorized users provided within the refuge represents a direct, adverse, moderate, long-term impact to quality recreation opportunities.

Effects from Water Guzzlers

Although use of water guzzlers continues to be a popular management tool in the western United States, the efficacy of such efforts has been questioned and their use is controversial, particularly within wilderness areas (Cain et al. 2008). Water guzzlers intended to increase populations of small game (i.e., chukar), and big game (i.e., bighorn sheep) impound a relatively small percentage of rainfall within any particular drainage; water guzzlers have been shown to have little long-term effect on the target wildlife population levels or distribution. Therefore, guzzlers will continue to have negligible impact.

Effects from Horseback Riding and Use of Pack Stock

Because the number of visitors who ride horseback or use pack stock within Sheldon Refuge is estimated less than 10 per year and because little impact has been observed from such use, we expect future impacts from trampling and introduction of non-native weeds will also be low and less than similar impacts associated with overnight camping and vehicle use. Stock use areas at Badger and Fish Spring campgrounds will continue to be monitored, particularly for new populations of non-native plants, and additional actions such as requiring certified weed-free feed and weed removal will be implemented as necessary.

Effects from Boating

The use of non-motorized or electric-powered boats is allowed only in Big Spring Reservoir, Catnip Reservoir, and the Dufurrena Ponds consistent with 50 CFR 32.47. The majority of boating occurs in conjunction with sport fishing, and while migratory bird hunting is not allowed on these waters, occasional and intermittent boating does occur in conjunction with other hunting, wildlife observation, wildlife photography, environmental education, interpretation, research, scientific collecting, and surveys. The amount of boating that occurs within Sheldon Refuge has not been quantified, but is considered low based upon angler participation and incidental observation by staff and volunteers. Boating generally occurs during summer months following the waterfowl nesting season (when the potential for bird disturbance or displacement impacts will be greatest) and following the beginning of trout fishing season, when there are higher water temperatures at Dufurrena Ponds, which provide better fishing success. Requirements for use of non-motorized boats or boats with electric motors will eliminate the potential for water pollution associated with use of outboard motors and will maintain opportunities for visitor solitude. Overall, the amount of boating associated with wildlife-dependent public uses is considered low, and adverse impacts are estimated to be short-term, intermittent, and negligible.

Economic Effects

Annual expenditures associated with 1,691 annual sport hunting days (associated with mule deer, pronghorn, and bighorn sheep hunting) have been found to constitute 5% of current contribution to the gross state product (\$0.4 million). We anticipate these expenditures will continue to support 10 full-time jobs and contribute approximately \$428,000 to the local economy (refer to Sheldon Refuge Final CCP/EIS Table 6.2).

Effects to Wilderness Character

Naturalness: Approximately 300 miles of existing vehicle routes will remain visible, and their designation for motorized use is not expected to result in any short-term impacts to naturalness. Over the long term, as public use continues to increase, we expect that additional signs, road maintenance, and other developments will be needed to ensure compatibility. Increased visitation to these areas will also increase the potential for introduction and spread of weeds and for the disturbance and displacement of wildlife.

Guzzlers will continue to adversely impact undeveloped natural wilderness character. However, because these permanent structures are relatively small and unobtrusive, and because future repairs will make these structures blend more with natural surroundings, impacts are confined to specific locations and are minor.

Weed treatments occurring on approximately 1,000 acres per year, primarily along road corridors, are expected to slow or possibly reverse the trend of weed spread and invasion into undeveloped and more natural areas of Sheldon Refuge, but will adversely affect natural character due to the presence of dead vegetation and vehicle tracks.

Untrammelled Conditions: Management of hunting will rely primarily on existing campgrounds, roads, guzzlers, and other facilities, which will result in little or no change to untrammelled conditions within Sheldon Refuge.

Solitude: Due to the limited number of campsites available and the implementation of fees for use at the Virgin Valley, Catnip Reservoir, and Big Spring Reservoir campgrounds, we anticipate some increased use of primitive campgrounds and some additional overnight backcountry use by hunters and other visitors who continue to seek opportunities for solitude. Such opportunities will continue to be available throughout much of Sheldon Refuge during substantial portions of the year.

Primitive and Unconfined Recreation: Management direction for designation of 300 miles of existing roads for public use of vehicles will result in only minor impacts. These existing roads will remain in the current condition and level of maintenance, and use of unimproved dirt roads is expected to remain low and intermittent, with the majority of use occurring during the hunting seasons for access to more primitive and remote portions of Sheldon Refuge. Other routes will continue to be used for hiking, backpacking, and horseback riding, and occasionally by vehicle for administrative purposes. Management actions will also result in greater management presence, development, and regulation at the Virgin Valley, Catnip, and Big Spring campgrounds. Impacts to opportunities for primitive and unconfined recreation will be minor, with vehicle use confined to existing campgrounds and roads where public use has been well established for many years.

Cumulative Effects from Hunting

Actions to manage public uses within the refuge, including sport hunting, are expected to reduce impacts to wildlife and wildlife habitat and to maintain opportunities for high-quality wildlife-dependent public uses. When considered with other existing and planned public uses and management actions at Sheldon Refuge, cumulative impacts from sport hunting are expected to be minor, and cumulative impacts from management of supporting uses such as camping and vehicle access will likely be beneficial and minor to moderate. Continued monitoring of wildlife populations and coordination with NDOW and the ODFW will provide necessary information and management to ensure impacts to wildlife populations from sport hunting within the refuge remain minor. It is anticipated that the overall amount of refuge visitation associated with sport hunting will remain relatively stable and not interfere with or detract from the primary purposes for Sheldon Refuge or the quality of other refuge public uses. It is also important to note the very large landscape context within which hunting and other public use activities are occurring at Sheldon Refuge. Hunting and other public use activities occur on very small, scattered portions of the refuge. The large areas where hunting and public uses do not occur provide wildlife with ample sanctuary. Although public use activities can result in disturbance to wildlife and associated habitats, disturbance will be largely intermittent and short term when activities are conducted according to the stipulations described. It is anticipated that wildlife populations will find sufficient food resources and resting places such that their abundance and use of the refuge will not be measurably reduced from allowing these activities to occur. The relatively limited number of individual animals and plants expected to be adversely affected will not cause wildlife populations to materially decline, the physiological condition and production of refuge species will not be impaired, their behavior and normal activity patterns will not be altered dramatically, and their overall welfare will not be negatively impacted.

Public Review and Comment:

This and other compatibility determinations were prepared concurrently with the Final CCP/EIS for the Sheldon National Wildlife Refuge (published August 2012). Open houses were held, multiple planning updates were mailed, and written comments were solicited from the public during development of the CCP for the refuge. Appendix A of the CCP further details public involvement during development of the CCP. A summary of public comments received during review of the

Draft CCP/EIS along with the Service's response to those comments are included in Appendix N of the CCP.

Determination: (check one below)

Use is Not Compatible

Use is Compatible with the Following Stipulations

Stipulations Necessary to Ensure Compatibility:

Management direction is provided in the CCP for Sheldon Refuge. It directs monitoring of wildlife-dependent recreational hunting activities. Findings from these monitoring efforts will be used in determining what additional management actions, if any, are needed to ensure all hunting activities remain compatible with refuge purposes. Stipulations that apply to hunting within Sheldon Refuge are as follows:

1. Hunting within Sheldon Refuge, consistent with state and Federal regulations, may be allowed only for the following game animals: goose, duck, coot, quail, chukar, Greater sage-grouse, pronghorn, mule deer, and California bighorn sheep.
2. Hunting will not be allowed in identified areas of Sheldon Refuge to ensure public safety, to provide sanctuary areas for wildlife, and to provide outstanding high-quality opportunities for other wildlife-dependent public uses. Identified areas include Dufurrena, lower Virgin Valley, and the area referred to as Little Sheldon (Figure D.1), which will remain closed to all hunting. Catnip Reservoir and Big Spring Reservoir will remain closed to migratory bird hunting.
3. As a priority species for Sheldon Refuge and as a candidate species under the Endangered Species Act, Greater sage-grouse will be managed within Sheldon Refuge to ensure long-term population health and viability and to maintain or restore declining or extirpated populations (Sheldon Refuge CCP Objective 6d). In coordination with the NDOW, the refuge will continue to adjust hunting seasons adaptively at the population level, using the best available science and guidelines, current sage-grouse population data (e.g., lek counts, productivity estimates from wing data or brood counts, survival estimates from local radio-telemetry studies), and local circumstances that can change annually (e.g., West Nile virus, drought, or habitat loss due to wildfire). The biological implications of changes to harvest seasons, as well as implications for public use will be thoughtfully considered as hunting regulations are developed. In coordination with NDOW, we will critically evaluate harvest survey techniques and adjust accordingly to ensure results are sufficiently accurate and precise. The determination to close or modify sport hunting for Greater sage-grouse will be made in coordination with the NDOW and consideration of WAFWA guidelines currently used for determining the appropriate level of harvest for this species at a local level. If and when this species were to be listed under the Endangered Species Act, hunting will be discontinued unless provided for in the listing decision.
4. Special Federal and State of Nevada hunting regulations apply to recreational hunting within Sheldon Refuge. Sheldon Refuge staff will continue to work cooperatively with the State's regulatory process to maintain harvest regulations necessary and appropriate to minimize adverse impacts to wildlife resources. To minimize impacts on refuge lands and resources, law

enforcement patrols will routinely be conducted in an effort to maximize compliance with applicable policies, rules, and/or regulations.

5. Maintenance of guzzlers within Sheldon Refuge proposed wilderness areas will be conducted in accordance with the minimum requirements decision and analysis included in Appendix G of the Sheldon Refuge CCP.
6. All vehicles defined as off-road vehicles under 42 U.S.C. Section 4321 must be registered with the State of Nevada or Sheldon National Wildlife Refuge for use on lands administered by Sheldon Refuge.
7. Vehicle use within Sheldon Refuge is allowed only on roads and routes that are designated “open” on Figure D.1 and that are signed or otherwise marked for such use. Off-road use is prohibited.
8. Unless otherwise indicated by sign, permit, or regulation, the maximum number of consecutive nights any person or attended vehicle may remain at a designated Refuge campground is 14 nights.
9. Except for camping within campgrounds that are designated for such use on maps included in the Final Record of Decision for the Sheldon National Wildlife Refuge CCP/EIS and that are signed or otherwise marked for such use, no overnight use is allowed on lands administered by Sheldon Refuge unless expressly authorized by a valid Special Use Permit.
10. Non-motorized boats or boats with electric motors are allowed only in Big Spring Reservoir, Catnip Reservoir, and Dufurrena Ponds consistent with 50 CFR 32.47.
11. Open fires are allowed only at designated campgrounds and within constructed fire rings, subject to additional seasonal fire restrictions and/or closures.
12. Pets must be leashed, except dogs used for hunting migratory or upland birds. Hunting dogs must be under strict voice control at all times.
13. Riding or packing with horses and mules is allowed in all areas open to public use. All horses and mules must be haltered, branded, tagged, or otherwise visibly marked as a domestic animal and must be tied, hobbled, high-lined, corralled, or otherwise under direct control at all times.
14. Grazing of domestic animals within Sheldon Refuge is not allowed.
15. We encourage the use of certified weed-free hay, pellets, straw, and other livestock feed within Sheldon Refuge. The use of certified weed-free feed will be required if monitoring of stock use areas indicates the spread or introduction of noxious weeds from uncertified feed.

Justification:

The National Wildlife Refuge System Administration Act of 1966, as amended, identifies recreational hunting as one of six priority public uses on national wildlife refuges. The law states that, when managed in accordance with principles of sound fish and wildlife management and administration, hunting and the other priority wildlife-dependent recreational uses “have been and are expected to continue to be generally compatible uses.” The Act further states that these priority

public uses should receive enhanced consideration over other general public uses in refuge planning and management, and directs the USFWS to provide increased opportunities for the public to safely engage in traditional outdoor activities such as fishing and hunting.

Sport hunting does result in harm to individual animals and can result in additional disturbance or displacement of wildlife. Based on the number of hunting tags issued, and the average size of hunting groups during the hunting seasons, we estimate visitation associated with hunting is less than 4,000 people per year, and the majority of visitors who engage in hunting stay in designated campgrounds and travel on roads throughout the refuge primarily by four-wheel drive truck or OHV.

By designating approximately 300 miles of existing vehicles routes that are not duplicative, facilitate public access, and are not causing substantial adverse impacts to wildlife and wildlife habitat, we expect overall adverse impacts to wildlife from motorized vehicles and vehicle use during the hunting seasons will occur at a level that does not result in significant impact to fish, wildlife, or their habitats within Sheldon Refuge. Other requirements for the use of non-motorized boats and designated campgrounds, and requirements for backcountry camping permits will also minimize wildlife disturbance and displacement from important habitats while maintaining opportunities for solitude within proposed wilderness areas and wilderness study areas. Stipulations identified in this compatibility determination are expected to minimize impacts from hunting within Sheldon Refuge to fish, wildlife, plants, and their habitats.

Continued management of Virgin Valley, Little Sheldon, Big Spring Reservoir, and Catnip Reservoir will provide outstanding opportunities for other wildlife-dependent public uses and provide sanctuary for some big-game and game bird animals.

To reduce impacts to wildlife resources and to provide the continued opportunity for recreational uses of these species by the American public, Sheldon Refuge, NDOW, and ODFW cooperatively conduct population surveys and studies and adopt regulations in response to wildlife population survey and study results and management needs. These regulations currently provide adequate protection for Sheldon Refuge's wildlife resources, continued recreation opportunities, and other refuge purposes.

In sum, although sport hunting does result in harm to individual animals and can result in additional disturbance or displacement of wildlife, the relatively limited number of individual animals and plants expected to be adversely affected will not cause wildlife populations to materially decline. The physiological condition and production of refuge species will not be impaired, their behavior and normal activity patterns will not be altered dramatically, and their overall welfare will not be negatively impacted. It is anticipated that wildlife populations will find sufficient food resources and resting places such that their abundance and use of the refuge will not be measurably reduced from allowing these activities to occur. Thus, allowing hunting to occur under the stipulations described above will not materially detract or interfere with the purposes for which the refuge was established or the refuge system's mission.

Mandatory 10- or 15-Year Re-evaluation Date: (provide year for "allowed" uses only)

2026 Mandatory 15-year re-evaluation date (for wildlife-dependent public uses)

_____ Mandatory 10-year re-evaluation date (for all uses other than wildlife-dependent public uses)

NEPA Compliance for Refuge Use Decision: (check one below)

- Categorical Exclusion without Environmental Action Statement
- Categorical Exclusion and Environmental Action Statement
- Environmental Assessment and Finding of No Significant Impact
- Environmental Impact Statement and Record of Decision

Literature Cited:

- Adelman, B., T. Heberlein, and T. Bonnicksen. 1982. Social psychological explanations for the persistence of a conflict between paddling canoeists and motorcraft users in the Boundary Waters Canoe Area. *Leisure Sciences* 5:45-61.
- Andrews, K.M. and J.W. Gibbons. 2005. How do highways influence snake movement? Behavioral responses to roads and vehicles. *Copeia* 2005:772-782.
- Armentrout, D.J., F.H. Hall, M. Dobel, and the Northeastern California Sage-Grouse Working Group. 2004. Conservation strategy for Sage-grouse (*Centrocercus urophasianus*). Bureau of Land Management, Eagle Lake Field Office. Susanville, CA.
- Autenrieth, R.E. 1981. Sage grouse management in Idaho. Sage grouse. Idaho Department of Fish and Game, Boise, ID.
- Autenrieth, R.E., W. Molini, and C.E. Braun. 1982. Sage-grouse management practices. Western Sage-grouse Committee Technical Bulletin 1. Twin Falls, ID.
- Bartelt, G.A. 1987. Effects of disturbance and hunting on the behavior of Canada goose family groups in east central Wisconsin. *Journal of Wildlife Management* 51:517-522.
- Barton, D.C. and A.L. Holmes. 2007. Off-highway vehicle trail impacts on breeding songbirds in northeastern California. *Journal of Wildlife Management* 71:1617-1625.
- Cain, J.W., III, P.R. Krausman, J.R. Morgart, B.D. Jansen, and M.P. Pepper. 2008. Responses of desert bighorn sheep to removal of water sources. *Wildlife Monograph* 171.
- Carr, L.W. and L. Fahrig. 2001. Effect of road traffic on two amphibian species of differing vagility. *Conservation Biology* 15:1071-1078.
- Cole, D.N. 1981. Vegetational changes associated with recreational use and fire suppression in the Eagle Cap Wilderness, Oregon: some management implications. *Biological Conservation* 20:247-270.
- Cole, D.N. 1985. Recreational trampling effects on six habitat types in western Montana. Research Paper INT-350. USDA Forest Service. 43 pp.
- Cole, D.N. 1989. Some principles to guide wilderness campsite management. Pages 181-187 in: D.W. Lime, ed. *Campsite management and monitoring in wilderness*. St. Paul, MN:


- Minnesota Extension Service and Minnesota Agricultural Experiment Station, University of Minnesota.
- Cole, D.N. 1995. Experimental trampling of vegetation. II. Predictors of resistance and resilience. *Journal of Applied Ecology* 32:215-224.
- Cole, D.N. 2004. Impacts of hiking and camping on soils and vegetation: a review. Available at: <http://leopold.wilderness.net/research/fprojects/docs12/Ecotourism.pdf>. Accessed January 31, 2011.
- Cole, D. N. and R. L. Knight. 1990. Impacts of recreation on biodiversity in wilderness. Utah State University, Logan, UT.
- Collins, G.H. 2010. Status of population trend, harvest, and translocation activities of Greater sage-grouse populations on Sheldon-Hart Mountain National Wildlife Refuge Complex. February 2010. U.S. Department of the Interior, Fish and Wildlife Service, Sheldon-Hart Mountain National Wildlife Refuge Complex. Lakeview, OR.
- DeLong, A.K. 2002. Managing visitor use and disturbance of waterbirds. A literature review of impacts and mitigation measures. Page 114 in: Appendix L, Stillwater National Wildlife Refuge Complex Final Environmental Impact Statement for the Comprehensive Conservation Plan and Boundary Revision (Vol. II). Department of the Interior, U.S. Fish and Wildlife Service, Region 1, Portland, OR.
- Eckert, R.E., Jr., M.K. Wood, W.H. Blackburn, and F.F. Peterson. 1979. Impacts of off-road vehicles on infiltration and sediment production of two desert soils. *Journal of Range Management* 32:394-397.
- Forman, R.T.T. 2000. Estimate of the area affected ecologically by the road network in the United States. *Conservation Biology* 14:31-35.
- Forman, R.T.T. and L.E. Alexander. 1998. Roads and their major ecological effects. *Annual Review of Ecology and Systematics* 29:207-231.
- Gambill, P. 1996. Multi-use trail management policy: user-group conflict and resource impact issues. Wheaton, IL: The Wheaton Center.
- Gelbard, J.L. and S. Harrison. 2003. Roadless habitats as refuges for native grasslands: interactions with soil, aspect, and grazing. *Ecological Applications* 13:404-415.
- Gullion, G.W. and G.C. Christensen. 1952. A review of the distribution of gallinaceous game birds in Nevada. *Condor* 59(4):128-138.
- Hagen, C.A. and T.M. Loughin. 2008. Productivity estimates from upland bird harvests: estimating variance and necessary sample sizes. *Journal of Wildlife Management* 72:1369-1381.
- Iverson, R.M., B.S. Hinckley, R.M. Webb, and B. Hallet. 1981. Physical effects of vehicular disturbances on arid landscapes. *Science* 212:915-917.

- Knight, R. L. and D.N. Cole. 1995. Wildlife responses to recreationists. Pages 71-79 in: R.L. Knight and K.J. Gutzwiller, ed. *Wildlife and Recreationists: coexistence through management and research*. Washington, D.C: Island Press.
- MacArthur, R. A., R. H. Johnson, and V. Geist. 1979. Factors influencing heart rate in free ranging bighorn sheep: a physiological approach to the study of wildlife harassment. *Canadian Journal of Zoology* 57:2010-2021.
- Manning, R. and W. Valliere. 2002. Coping in outdoor recreation: causes and consequences of crowding and conflict among community residents. *Journal of Leisure Research* 33(4):410-426.
- McGrann, M.C., G.R. Wright, R.J. Dial, and A.M. McGrann. 2006. Off-highway vehicle impact on the flat-tailed horned lizard, *Phrynosoma mcallii*, in the Colorado Desert of southern California. *California Fish and Game* 92:67-80.
- Monti, P. and E.E. Mackintosh. 1979. Effect of camping on surface soil properties in the boreal forest region of northwestern Ontario, Canada. *Soil Science Society of America Journal* 43, 1024-1029.
- Moore, R.L. 1994. Conflicts on multiple-use trails: Synthesis of the literature and state of the practice, Report No. FHWA-PD-94-031. Washington, D.C.: Federal Highway Administration.
- NDOW. 2011b. Nevada Department of Wildlife 2010-2011 big game status. M. Cox, T. Wasley, L. Gibertson, M. Dobel, K. Gray, S. Kimble, and R. Woolstenhulme, eds. Nevada Department of Wildlife. Reno, NV.
- Rost, G.R. and J.A. Bailey. 1979. Distribution of mule deer and elk in relation to roads. *Journal of Wildlife Management* 43:634-641.
- Stokowski, P.A. and C.B. LaPointe. 2000. Environmental and social effects of ATVs and ORVs: An annotated bibliography and research assessment. School of Natural Resources, University of Vermont. 31 pp. Available at: http://www.anr.state.vt.us/anr/atv_nov20_final.pdf.
- Switalski, T.A, J.A. Bissonette, T.H. DeLuca, C.H. Luce, and M.A. Madej. 2004. Benefits and impacts of road removal. *Frontiers in Ecology and the Environment* 2:21-28.
- Taylor, A.R. and R.L. Knight. 2003. Wildlife responses to recreation and associated visitor perceptions. *Ecological Applications* 13:951-963.
- Trombulak, S.C. and C.A. Frissell. 2000. Review of ecological effects of roads on terrestrial and aquatic communities. *Conservation Biology* 14:18-30.
- USFWS. 1971. Charles Sheldon Antelope Range unit resource analysis. U.S. Department of the Interior, U.S. Fish and Wildlife Service, Sheldon-Hart Mountain National Wildlife Refuge Complex. Lakeview, OR.

- USFWS. 2010. Proposed rule for 12-month finding for petitions to list the Greater sage-grouse (*Centrocercus urophasianus*) as threatened or endangered. FWS-R6-ES-2010-0018. Federal Register Vol. 75, No. 55 published Tuesday, March 23, 2010.
- USFWS. Undated report. Camping use days Virgin Valley Campground Sheldon NWR. U.S. Department of the Interior, Sheldon National Wildlife Refuge. Lakeview, OR.
- Vander Haegen, W.M., F.C. Dobler, and D.J. Pierce. 2000. Shrubsteppe bird response to habitat and landscape variables in Eastern Washington, USA. *Conservation Biology* 14:1145-1160.
- Webber, P.C. 1995. Report to the Board of Environmental Management on the policy for off-road vehicle use in Massachusetts forests and parks. Commonwealth of Massachusetts, Boston, MA: Department of Environmental Management.
- Wehausen, J.D. 1980. Sierra Nevada bighorn sheep: history and population ecology. Ph.D. Dissertation, University of Michigan, Ann Arbor. 240 pp.
- Wildlife Action Plan Team. 2006. Nevada wildlife action plan. Nevada Department of Wildlife. Reno, NV.

Refuge Determination

Prepared by:

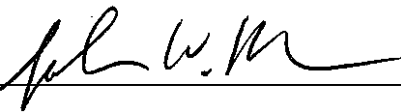


(Signature)

9/25/12

(Date)

Refuge Manager/
Project Leader
Approval:



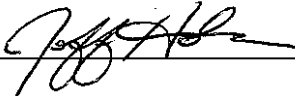
(Signature)

9/25/12

(Date)

Concurrence

Acting Refuge Supervisor:



(Signature)

SEP 27 2012

(Date)

Acting Regional Chief,
National Wildlife
Refuge System:



(Signature)

9/24/12

(Date)

This page left blank intentionally.

D.4 Compatibility Determination for Guiding on Sheldon National Wildlife Refuge

Use(s): Guiding (big-game hunting, upland bird hunting, and migratory bird hunting)

Supporting Uses: Camping, boating, hiking, backpacking, horseback riding, and vehicle use

Refuge Name: Sheldon National Wildlife Refuge

City/County and State: Washoe County, Nevada; Humboldt County, Nevada; Lake County, Oregon

Establishing and Acquisition Authority(ies):

What is today known as the Sheldon National Wildlife Refuge was initially established by Executive Order 5540 dated January 26, 1931, and later enlarged by Executive Order 7364 dated May 6, 1936, and Executive Order 7522 dated December 21, 1936.

The authorities for nearly all Federal lands within Sheldon Refuge are the Migratory Bird Conservation Act of 1929, as amended (16 U.S.C. 715-715r) and the National Wildlife Administration Act of 1966, as amended (16 U.S.C. 668dd-668ee). A small portion of Sheldon Refuge was acquired under the authority of the Endangered Species Act of 1973, as amended (16 U.S.C. 1231-1544).

Refuge Purpose(s):

“...as a refuge and breeding ground for wild animals and birds...” Executive Order 5540 dated January 26, 1931.

“... set apart for the conservation and development of natural wildlife resources and for the protection and improvement of public grazing lands and natural forage resources...” Executive Order 7522 dated December 21, 1936.

“... to conserve (A) fish or wildlife which are listed as endangered species or threatened species... or (B) plants...” 16 U.S.C. § 1534 (Endangered Species Act of 1973)

“... for use as an inviolate sanctuary, or for any other management purpose, for migratory birds.” 16 U.S.C. § 715d (Migratory Bird Conservation Act)

National Wildlife Refuge System Mission:

“The mission of the [National Wildlife Refuge] System is to administer a national network of lands and waters for the conservation, management, and where appropriate, restoration of the fish, wildlife, and plant resources and their habitats within the United States for the benefit of present and future generations of Americans” (National Wildlife Refuge System Administration Act of 1966, as amended [16 U.S.C. 668dd-668ee]).

Description of Use(s):

Guiding and outfitting considered in this compatibility determination are limited to commercial and economic activities related to transporting, assisting, and accompanying hunters within Sheldon Refuge. Sheldon Refuge issues approximately 10 Special Use Permits each year for guiding and outfitting hunters within Sheldon Refuge, nearly all of which are for guided big-game hunting. Professional guides are occasionally permitted to provide services in support of other recreational uses such as photography. However, the demand and number of requests for these permits are rare and typically issued on a case-by-case basis.

Commercial outfitting and guiding generally occur throughout much of Sheldon Refuge and at the same times and locations as sport hunting. However, guides and outfitters often conduct trips within Sheldon Refuge prior to the hunting season to scout for and spot game and to transport equipment and supplies for temporary campsites.

Guides and outfitters typically use designated campgrounds for short periods of less than 14 days throughout the hunting seasons or travel into Sheldon Refuge for day-use hunting. Access to hunting areas typically includes both motorized vehicle use along designated roads and routes, as well as hiking. Few guides or outfitters use boats or provide pack or saddle stock for access to wilderness and other backcountry areas of Sheldon Refuge. Guides who provide opportunities for hunting migratory or upland game birds often use trained dogs for finding and retrieving birds as allowed by state hunting regulations.

Refuge policy allows commercial services within proposed wilderness to the extent they are necessary for activities that are proper for realizing the recreation or other wilderness purposes of the wilderness areas. Most big-game hunting opportunities are found within proposed wilderness areas, and it is assumed all commercial outfitters and guides will use portions of one or more proposed wilderness areas during any particular hunt. The types and amounts of commercial guiding and outfitting necessary for recreation opportunities within the eight proposed wilderness areas were evaluated in the Final Sheldon Refuge CCP/EIS and are determined as part this compatibility determination.

The Service will permit up to 10 operators to provide outfitting and guide services within Sheldon Refuge. Permits will be awarded through a competitive prospectus bid system through which guides and outfitters submit a detailed proposal to the Service for review. The Service will then select operators determined to be the most qualified and able to further the management goals and objectives for Sheldon Refuge based upon their proposals, client interviews, and known history (refer to Exhibit D.1 for prospectus details).

Supporting Uses

Camping

Camping itself is not a priority public use on Service lands, but because of the size, remoteness, and quality of roads within Sheldon Refuge, it is important in supporting priority uses including fishing, hunting, wildlife observation, and wildlife photography as well as non-priority public uses such as guiding. There are four types of camping opportunities currently provided within Sheldon Refuge: developed, semi-primitive, primitive, and backcountry/wilderness.

Camping within Sheldon Refuge is allowed in 13 designated campgrounds and by Refuge Special Use Permit for backcountry camping.

Developed Camping: Virgin Valley Campground located at Dufurrena is considered the only developed campground. Virgin Valley Campground is easily accessible year-round for all types of vehicles, including RVs, and it offers shade trees, potable water, two vault toilets, 16 picnic tables, 24 fire rings, a meat-hanging pole, a bath-house, and a hot spring developed for swimming. Campground use is managed on a first-come, first-served basis without fees or designated sites. From 2005 through 2007 an average of 18 campsites were occupied per day during the days surveyed, for a seasonal average of 6,573 visitor use days (USFWS undated report).

From mid-August through mid-November, the Virgin Valley Campground is heavily used by hunters. During peak seasons, overcrowding and user conflicts have been a concern, as has overflow into upland areas adjacent to the campground, which can result in further environmental damage. There is also a private developed campground at the Royal Peacock Mine located in the Virgin Valley Mining District, which has RV hookups.

Semi-primitive Camping: Five campgrounds (Catnip Reservoir, West Rock Spring, Fish Spring, Badger, and Big Spring Reservoir) are considered semi-primitive and include outhouses, fire rings, meat-hanging poles, and in the case of Fish Spring and Badger campgrounds, horse corrals. These semi-primitive campgrounds are accessible from primary roads or improved secondary roads suitable for most types of vehicles and are primarily used by hunters. Sport anglers also use campgrounds at Catnip and Big Spring reservoirs.

Additional facilities such as campsite amenities (i.e., picnic tables and accessible fire rings or barbeque grills), potable water, shade structures, kiosks, and dedicated volunteer sites are planned for Virgin Valley, Catnip Reservoir, and Big Spring Reservoir campgrounds. These facilities will provide developed camping opportunities that are not commonly available within Sheldon Refuge or the region. However, these improved facilities will only be sustainable over the long term through campsite fees to support volunteers, maintenance, and replacement.

The Service will also allow public overnight use of some existing historic structures within Sheldon Refuge. The most likely structures are the Little Sheldon Overnight Cabin and Badger Cabin.

Primitive Camping: Seven campgrounds (Little Catnip Spring, Gooch Spring, North Hell Creek, Wheeler Spring, Bateman Spring, Devaney, and East Rock Spring) are considered primitive campgrounds and have only fire rings or no improvements, are remote, and are accessible to four-wheel drive or high-clearance vehicles when road conditions are passable. These primitive campgrounds receive intermittent and low amounts of use, occurring mostly during the big-game hunting seasons (early August through October). All of these campgrounds are located immediately adjacent to, or include, wet meadows, spring, or springbrook habitats. Three primitive campgrounds (Wheeler Spring, Devaney, and East Rock Spring) also include aspen woodland habitats. Impacts associated with primitive campgrounds were identified as an issue during the Sheldon CCP planning process. The impacts identified and stipulations for reducing or eliminating those impacts are addressed in subsequent sections of this compatibility determination.

Backcountry/Wilderness Camping: Backcountry camping for up to 14 days is allowed by refuge permit. Permits are not limited, but do stipulate visitors must camp at least 0.5 mile from open roads and at least 100 yards from water sources. The majority of backcountry camping permits are issued

to hunters, but the amount of use is low and no adverse impacts have been observed. Backcountry use will continue to be monitored, and future management actions to reduce or eliminate any impacts will be implemented as necessary.

Public Access

Public access to areas within Sheldon Refuge is provided by a network of vehicle roads and informal backcountry routes and trails. Roads include one two-lane paved highway, maintained gravel roads, and numerous primitive and unmaintained dirt roads. Trails throughout the refuge backcountry and wilderness areas are primarily abandoned vehicle routes historically used for access to livestock developments and private inholdings later purchased by the Service.

The most substantial changes to guiding are expected to result from the relocation and enlargement of the Refuge visitor contact station, improvement of campground facilities, and improved signing of routes open to vehicle use. Improved gravel roads within Sheldon Refuge will be maintained more frequently, and all routes open to the public use of vehicles will be adequately signed and marked. Visitors will be required to register all OHVs consistent with State of Nevada regulation or with Sheldon Refuge for use on refuge roads and routes designated open to vehicle use. These actions are intended to improve the quality of the transportation system and deter vehicle violations while requiring only minimal law enforcement presence.

Maintained Public Roads: In preparation of the Sheldon Refuge CCP, each route within the refuge was evaluated to assess impacts to fish, wildlife, plants, and their habitats, as well as benefits for public use and recreation opportunity. Following this evaluation, 300 miles of existing roads (including State Highway 140 and all maintained county roads) were designated for public vehicle use. The Service has determined that the continued use and maintenance of these designated roads, including actions for re-routing or modification as presented in the Sheldon Refuge CCP, will have minimal or no impacts to wildlife and wildlife habitat and/or are subject to existing right-of-way. The unimproved roads within Sheldon Refuge are not regularly maintained, but are repaired on a site-by-site basis to keep them in usable condition or to prevent undue resource damage (i.e., excessive erosion).

Trails and Backcountry Access: Hiking, horseback riding, use of pack stock, and other non-mechanical modes of access are allowed on trails, routes, and other areas of Sheldon Refuge open to the public. All vehicle use is restricted to designated open roads. Existing trails throughout Sheldon Refuge will remain, but will not be marked or maintained for public use. No adverse impacts have been observed from visitors using these routes for hiking, horseback riding, or use of pack stock.

Horseback Riding and Pack Stock Use: Horseback riding has been allowed as a recreation activity within Sheldon Refuge for many years. However, it is estimated fewer than 10 horseback visitors use Sheldon Refuge each year, and as a result, horseback riding is considered a low-impact activity. Horseback riding gives the public an opportunity to visit remote and undeveloped portions of Sheldon Refuge, and to enjoy the wildlife viewing, solitude, and expansive views that Sheldon Refuge is known for.

There is a concern that the number of visitors engaging in horseback riding may increase, particularly with hunting guides and their clients, and that use of horses and pack stock within the Refuge will introduce invasive non-native plants. These impacts have not been observed, but monitoring will

continue and the Service will take additional action as needed to maintain wilderness character and prevent the introduction of weeds to the refuge.

The corrals at Badger and Fish Spring campgrounds are the only facilities that specifically support horseback riding and the use of pack stock.

Boating: Refuge-specific regulations that apply to the use of non-motorized boats and boats with electric motors specifically apply to sport fishing and sport hunting, but are interpreted as applying to other compatible wildlife-dependent public uses as well. While the use of non-motorized boats and boats with electric motors in Big Spring Reservoir, Catnip Reservoir, and Dufurrena Ponds consistent with 50 Code of Federal Regulations (CFR) 32.47 in conjunction with guiding and outfitting is considered rare and incidental, the use is considered a compatible activity that supports outfitting and guiding services within Sheldon Refuge.

Availability of Resources:

The primary cost to Sheldon Refuge of managing commercial guiding and outfitting is for the administration of Special Use Permits. Fees for permits and client use days typically cover the costs associated with issuing and administering the permits. However, if demand exceeds the limit of 10 commercial permits available, the costs associated with reviewing and selecting permittees through a competitive bid process will not be offset or recovered through fees.

Most administration and management of recreational hunting, including issuing of licenses, permits, and harvest tags is conducted by the NDOW and ODFW. Maintenance of the IXL wetlands, campgrounds, access roads, and other supporting facilities and routine law enforcement patrols are conducted by Sheldon Refuge primarily to provide quality wildlife-dependent public uses. The amount of use at these facilities by commercial guides and outfitters is considered negligible and does not represent an added cost for administration of this economic use.

Category and Itemization	One-time	Annual
Administration and management (issuance and administration of Special Use Permits)	\$2,500	\$2,500
Maintenance		
Monitoring (law enforcement contacts and review of client-use reports)	\$1,000	\$1,000
Special equipment, facilities, or improvements (campgrounds, docks, and access roads)		
Offsetting revenues ⁴	\$3,500	\$3,500

⁴ Anticipated Special Use Permit fees and revenues as proposed in the CCP are based on \$250 annual fee and 10 client-use days per permit.

Anticipated Impacts of the Use(s):

Effects from Guiding

It is anticipated that commercial guiding and outfitting and associated public uses will have impacts similar to those described for sport hunting (refer to impacts discussed in the sport hunting compatibility determination in this appendix), but the conditions included in all Special Use Permits for guiding and outfitting within Sheldon Refuge (included later in this compatibility determination) should reduce the effects of these impacts.

Proposed wilderness areas located within Sheldon Refuge provide remote isolated settings characterized by vast expanses of open sagebrush country, rugged terrain, highly variable weather and temperatures, and isolation. Safe travel and exploration of Sheldon Refuge demands visitors be prepared, knowledgeable, and experienced in wilderness and backcountry settings. Allowing a limited number of commercial outfitters and guides who possess adequate equipment, knowledge, and skills to operate within Sheldon Refuge will provide wilderness recreation opportunities for many people who otherwise would be unable or unwilling to visit. Because visitation within much of Sheldon Refuge is characterized as low or very low, the presence of outfitters or guides with small groups of clients is not expected to affect overall opportunities for wilderness solitude or natural character. Because most demand for outfitting and guiding is currently from a small proportion of the limited number of big-game hunting tag holders, there currently is no need to consider limits on the number of clients or client-use days to maintain wilderness character.

Issuing up to 10 permits for commercial outfitting and guiding will be consistent with past use within Sheldon Refuge and is expected to supply an adequate number of choices and variety of services for the visiting public while maintaining a level of competition sufficient to ensure quality services are provided.

Effects from Camping and Campgrounds

Use of campgrounds within Sheldon Refuge causes impacts to vegetation, soils, water quality, and cultural resources. During dry conditions, carelessness with campfires can lead to wildfires. Management and development of campgrounds is also expected to affect the type and quality of recreation opportunities available.

Impacts to Vegetation, Soils, and Water Quality: Campgrounds and their use within the refuge range from primitive sites with relatively low and only intermittent use to very developed sites with year-round and relatively high amount of use during summer months. Current impacts and expected future impacts associated with use and development of these campgrounds also vary widely. Because the most primitive campgrounds are currently the least impacted, we can expect these sites will exhibit the greatest amount of additional or potential impact with only slightly more use. Conversely, most impacts have already occurred at the most heavily used and developed campgrounds and we can expect very little additional impact to vegetation, soils, or water quality even with relatively large increases in use at these campgrounds.

The greatest difference in durability between vegetation types occurs at moderately low use levels (Cole 1985). Sites that are used frequently are likely to be highly impacted regardless of their fragility. Because vegetation loss usually occurs more rapidly than loss of organic soil horizons, sites with either no vegetation or resistant vegetation (e.g., grasses as opposed to forbs) recover more

quickly and are less likely to be impacted by low levels of use, while sites with thick organic soil horizons are less susceptible to erosion and are more likely to withstand high amounts of use.

Experimental studies suggest that there is an important difference between a site's resistance (its ability to tolerate use without being damaged) and its resilience (its ability to recover from damage). Cole (1995) has shown, for groundcover plants, that resistance decreases with erectness and that broad-leaved herbs are typically less resistant than grass-like plants and shrubs. Low shrubs, such as heather, are relatively resistant to trampling stress but their resilience is low. Once damaged, they recover slowly. Grass-like plants are most tolerant of trampling (Cole 1989). The compaction of soils from campsite use reduces water infiltration and water holding capacity, which leads to increased runoff and erosion potential (Cole 2004; Monti and Mackintosh 1979). Impacts associated with use at primitive campgrounds can be readily observed and tend to occur rapidly, but these impacts are relatively inconsequential when considered in the context of the entire refuge. Impacts associated with campgrounds located within riparian areas or near water sources are of greater concern, but current impacts are not severe, and vegetation, soils, and water quality at primitive campgrounds are expected to recover noticeably within a few years following campground relocation. This assessment is supported by Cole (1981) who noted that hiking and camping impacts on soil and vegetation, while severe when measured at small scales, are minimal at large spatial scales. This suggests that while recreation impacts can be serious for individual plants and animals and perhaps localized rare populations, they are generally of little significance to landscape integrity or regional biotic diversity. Moreover, unless much of a population is affected by a single impacted site, the intensity, size, and distribution of impacts are not relevant to the significance of impacts assessed at large spatial scales (Cole 1989).

Virgin Valley Campground is located at a site previously developed and used by the Civilian Conservation Corps in the late 1930s. Catnip Reservoir and Big Spring Reservoir campgrounds are located immediately adjacent to artificial reservoirs. These three campgrounds receive the greatest use and exhibit the greatest amount of impact. The core areas of use at these campgrounds no longer support vegetation or vegetation diversity is substantially reduced, water infiltration is considered low due to soil compaction, and gravel has been placed in some areas to reduce erosion and rutting from vehicles. Non-native plants and animals in and around these three campgrounds were likely introduced by early ranching and development activities rather than campground visitors. Monitoring and control efforts will continue to detect and remove or eradicate small or new populations of invasive species.

The remaining 10 campgrounds are all located immediately adjacent to or include aspen woodland, wet meadows, spring, and/or springbrook habitats. Most of these campgrounds have moderate amounts of vegetation loss and soil compaction, which is limited to parking areas, areas around fire rings, outhouses, and along connecting paths. These impacts are generally not continuous throughout the campground and are expected to remain stable with current amounts of intermittent use, which occurs during late summer and fall after most annual and biannual plants have finished growing for the season and when soils are typically drier and more resistant to impact. Some primitive campgrounds have no visible bare ground, and where located in meadow habitats, vegetation is generally able to recover from the current amount of use. Some primitive campgrounds exhibit small areas of bare ground, generally a lack forbs, which are not resistant to trampling, and in the case of Wheeler Spring, Devaney, and East Rock Springs, also exhibit some impacts to aspen trees from trampling, soil compaction, root exposure, and cutting. Because these campgrounds receive little visitation or are located near frequently traveled gravel roads, impacts to wildlife from campground use are estimated to be minor or negligible. Due to the nature of these impacts and relatively low

amount of use, we anticipate these campgrounds will exhibit the greatest amount of natural recovery compared to the three more developed and heavily used campgrounds if camping use were eliminated, but will also experience the greatest amount of additional impact if camping use were to substantially increase. Aspen stands associated with the Devaney, Wheeler Spring, and East Rock Springs campgrounds are also expected to recover, but regeneration of the understory shrubs and younger trees will occur slowly and likely require some active restoration and/or replanting.

Up to nine semi-primitive and primitive campgrounds will be relocated away from sensitive riparian habitats and areas with cultural resources. It is anticipated that actions to relocate campgrounds to alternative sites, protect sensitive habitats at each of these campgrounds, and confine use to designated campsites in heavily used campgrounds will minimize or avoid additional impacts altogether.

We expect some primitive campgrounds to be consolidated with other existing campgrounds, which will need to be enlarged and have additional campsites constructed (the most likely candidates for enlargement are Catnip Reservoir, Big Spring Reservoir, Fish Spring, and West Rock Spring campgrounds). Consolidation will result in additional impacts from increased use of existing facilities and campsites and from the designation and construction within existing campgrounds. Where camping already occurs, increased use of existing campsites and facilities is expected to have little or no measurable impact to vegetation or wildlife. Impacts to expanded portions of these campgrounds are expected to occur quickly as vegetation is trampled and soil compacted within the first two or three seasons of use, but will then stabilize over the long term. We expect enlargement of existing campgrounds will result in minor, site-specific, long-term, direct adverse impacts to plants and their habitat from removal of vegetation, soil compaction, and loss of organic soil horizon at these sites.

Impacts from Wildfire: Campfires are allowed at designated campgrounds but are occasionally prohibited during periods of high fire danger. Wildfires have been started by refuge visitors in the past, and we expect some wildfires will occasionally start as a result of escaped campfires or misuse of stoves. Seasonal campfire restrictions and rapid fire suppression response will continue to minimize impacts.

Impacts to Cultural Resources: Most of the 13 designated campgrounds are located within or adjacent to prehistoric cultural sites. While the majority of impacts occurred following the initial establishment and use of these campgrounds, some impacts continue due to ongoing soil disturbance and compaction within existing campsites, trampling and removal of vegetation, occasional use of previously unused areas adjacent to the campgrounds, and vehicle use outside designated areas. Limited fee use of the Little Sheldon Overnight Cabin or Badger Cabin is expected to increase public appreciation for historic resources and understanding for their protection and preservation. In addition, the use of these sites and the collection of fees will provide justification and funding for restoration work and continued maintenance. As a result, the integrity of sites eligible for the National Register of Historic Places will be protected. Therefore, we anticipate use of these facilities to support sport hunting and guiding will have a major, long-term, beneficial impact on cultural resources.

Impacts to Recreation Opportunity: Campsite registration, overnight fees, and the other improvements planned for the developed campgrounds will increase maintenance, increase visitor compliance with rules and regulations (by defining and designating campsites), and decrease competition for campsites. Campground management strategies are expected to result in moderate,

indirect, long-term, beneficial impacts to the camping experience, in support of providing quality opportunities for wildlife-dependent recreation.

Effects from Public Access

Adverse impacts are expected to continue as a result of the network of developed and undeveloped roads throughout Sheldon Refuge and their associated maintenance. Road development and use continues to adversely impact the biological integrity within Sheldon Refuge by contributing to the altered composition of plant communities, soil disturbance (Eckert et al. 1979; Iverson et al. 1981; Switalski et al. 2004), altered hydrology and stream sedimentation (Forman and Alexander 1998), facilitation of the spread of invasive vegetation, changes in the natural fire regimes, and habitat fragmentation.

Many direct effects are obvious during construction, but other effects are permanent and can extend substantially beyond the actual road surface (road-effect zone; Forman 2000; Forman and Alexander 1998). At the landscape scale, major ecological impacts of a road network include fragmentation, the disruption of landscape processes, and loss of biodiversity. Biodiversity declines as the road network impacts interior species (species cut off by roads), species with large home ranges, stream and wetland species, and rare native species (Forman and Alexander 1998). Fragmentation of previously extensive landscapes can influence the distribution and abundance of a host of wildlife species through redistribution of habitat types and through the pattern of habitat fragmentation, including characteristics such as decreased patch area and increased habitat edge (Vander Haegen et al. 2000).

Roads (including OHV trails) are commonly identified as important correlates or indicators of loss of ecological health and affect terrestrial and aquatic ecosystems in several general ways: 1) increased mortality from road construction; 2) increased mortality from collision with vehicles; 3) modification of animal behavior; 4) alteration of physical environment; 5) alteration of chemical environment; 6) spread of exotic species; and 7) increased alteration and use of habitats by humans (Trombulak and Frissell 2000; Wildlife Action Plan Team 2006).

The ecological effect of road avoidance is likely related to traffic density and speed of travel, as well as traffic noise levels (Forman and Alexander 1998). Road-effect zones generally result in lower breeding densities and reduced species richness; species demonstrated to avoid or be negatively impacted by roads include arthropods, reptiles, small mammals, ungulates, and forest and grassland birds (Andrews and Gibbons 2005; Carr and Fahrig 2001; Forman and Alexander 1998; McGrann et al. 2006; Rost and Bailey 1979). For example, proximity to OHV trails (<1,000 meters [3,280 feet]) was found to have a direct correlation with reduced-quality habitat for nesting songbirds in sagebrush-steppe habitats, including nest desertion, nest predation, and abandonment (Barton and Holmes 2007). Behavioral disturbance from recreation, including that associated with trails and roads, may also have both immediate and long-term effects on wildlife (Taylor and Knight 2003). In one study of pronghorn, deer, and bison, individuals exhibited a 70% probability of flushing within 1,000 meters (3,280 feet) on either side of a trail used by hikers and mountain bikers (Taylor and Knight 2003); presumably, responses are similar in the presence of vehicles such as OHVs. Road density can be used as an overall index to average patterns over an area. For example, road densities of approximately 1.0 mile per square mile have been recommended as the maximum for a naturally functioning landscape containing sustained populations of large predators (Forman and Alexander 1998). However, the effects of road density are likely sensitive to road width or type, traffic density, network connectivity, and the frequency of spur roads into remote areas (Forman and Alexander 1998).

Within Sheldon Refuge, more than 50 introduced, non-native, and often noxious plant species have been documented (refer to Sheldon Refuge CCP Appendix B). Invasive plants typically need transportation to spread to new areas (Trombulak and Frissell 2000), and within Sheldon Refuge several methods are possible, including vehicles, people, wild and domestic animals, and firefighting equipment. Indeed, it has been demonstrated that habitats distant from roads may provide important refuge for native grassland species, and that this effect may be even more pronounced in predominately intact landscapes such as those in parts of the Great Basin (Gelbard and Harrison 2003). Human access and disturbance effects on remote areas tend to increase with higher road densities, as well as human-caused fire ignitions (Forman and Alexander 1998).

Various methods, including systematic inventory and monitoring for invasive plants, mowing, use of herbicides, and elimination of grading road shoulders, will be used to detect new infestations, control and contain existing infestations, and treat up to 1,000 acres per year. Management strategies to combat invasive plants support the Service policy for biological integrity and diversity within Sheldon Refuge. With a more systematic approach for inventory of noxious weeds and other invasive plants, populations are more likely to be detected when they are small and more easily managed and controlled. Increased treatment and reduced soil disturbance along road corridors should reduce the spread of invasive plants already present and reduce the potential for new populations. As a result, we anticipate these actions will result in major, long-term, direct, beneficial impacts to all habitats. Implementing treatment strategies (e.g., mechanical removal of vegetation, application of herbicides) will likely eliminate or prevent the spread of noxious weed populations when detected and provide some conservation of native habitats, resulting in minor, site-specific, short-term, direct, beneficial impacts to habitat on approximately 1,000 acres per year.

In conjunction with preparation of the Sheldon Refuge CCP, Refuge staff conducted an evaluation of existing routes and trails and identified known and potential resource impacts and public benefits and recreation opportunities associated with vehicle access. Route segments that were identified as causing substantial impacts to soils, riparian areas, and/or wildlife, were redundant with other routes, or provided very little or no access for wildlife-dependent uses were not identified for designation as open roads for public use of vehicles. To minimize or avoid lesser impacts from roads and vehicle use, the Service will implement a number of transportation management strategies including designating roads that are not duplicative, re-routing or realigning road segments that pass through sensitive resource areas, installing erosion control structures, increasing monitoring and treatment of weeds along road corridors, and posting signs marking all designated open roads. These actions will result in long-term, minor, direct and indirect, beneficial impacts to soils by decreasing erosion in sensitive areas that are currently affected. Overall, we expect impacts from road management will be minor, direct, and adverse to habitats on a localized and long-term basis.

Management of guiding activities supports Service policy by providing various opportunities for primitive and unconfined types of recreation throughout Sheldon Refuge. Hiking, horseback riding, and vehicle access are secondary uses that support wildlife-dependent recreational activities within Sheldon Refuge. Sheldon Refuge allows access on foot, by horseback, or by vehicle. However, all vehicle routes are open to both motorized and non-motorized vehicles, and there are no areas managed for non-motorized vehicle access (i.e., mountain bikes or game carts) or semi-primitive non-motorized recreation opportunity. In areas open to vehicle use we assume impacts to non-motorized vehicle users are asymmetrical (Webber 1995) and occur from conflict, noise, dust, competition with motorized users for recreation opportunity, and displacement to non-motorized areas outside the refuge (Adelman et al. 1982; Gambill 1996; Manning and Valliere 2002; Moore 1994; Stokowski and LaPointe 2000). The somewhat narrow range of vehicle access for non-

motorized users provided within the refuge represents a direct, adverse, moderate, long-term impact to quality recreation opportunities.

Effects from Horseback Riding and Use of Pack Stock

Because the number of visitors who ride horseback or use pack stock within Sheldon Refuge is estimated to be less than 10 per year and because little impact has been observed from such use, we expect future impacts from trampling and introduction of non-native weeds will also be low and less than similar impacts associated with overnight camping and vehicle use. Stock use areas at Badger and Fish Spring campgrounds will continue to be monitored, particularly for new populations of non-native plants, and additional action such as requiring certified weed-free feed and weed removal will be implemented as necessary.

Effects from Boating

The use of non-motorized or electric-powered boats is allowed only in Big Spring Reservoir, Catnip Reservoir, and the Dufurrena Ponds consistent with 50 CFR 32.47. The majority of boating occurs in conjunction with sport fishing, and while migratory bird hunting is not allowed on these waters, occasional and intermittent boating does occur in conjunction with other hunting, wildlife observation, wildlife photography, environmental education, interpretation, research, scientific collecting, and surveys. The amount of boating that occurs within Sheldon Refuge has not been quantified, but is considered low based upon angler participation and incidental observation by staff and volunteers. Boating generally occurs during summer months following the waterfowl nesting season (when the potential for bird disturbance or displacement impacts will be greatest) and following the beginning of trout fishing season, when there are higher water temperatures at Dufurrena Ponds, which provide better fishing success. Requirements for use of non-motorized boats or boats with electric motors will eliminate the potential for water pollution associated with use of outboard motors and will maintain opportunities for visitor solitude. Overall, the amount of boating associated with wildlife-dependent public uses is considered low, and adverse impacts are estimated to be short-term, intermittent, and negligible.

Economic Effects

For the purposes of evaluating compatibility, outfitting and guiding are considered economic effects from hunting, and therefore are not considered to separately have an economic effect on the local economy.

Effects to Wilderness Character

Naturalness: Approximately 300 miles of existing vehicle routes will remain visible, and their designation for motorized use is not expected to result in any short-term impacts to naturalness. Over the long term, as public use continues to increase, we expect that additional signs, road maintenance, and other developments will be needed to ensure compatibility. Increased visitation to these areas will also increase the potential for introduction and spread of weeds and for the disturbance and displacement of wildlife.

Weed treatments occurring on approximately 1,000 acres per year, primarily along road corridors, are expected to slow or possibly reverse the trend of weed spread and invasion into undeveloped and

more natural areas of Sheldon Refuge, but will adversely affect natural character from the presence of dead vegetation and vehicle tracks.

Untrammelled Conditions: Guides and outfitters rely primarily on existing campgrounds, roads, and other facilities, which will result in little or no change to untrammelled conditions within Sheldon Refuge.

Solitude: Due to the limited number of campsites available and the implementation of fees for use at the Virgin Valley, Catnip Reservoir, and Big Spring Reservoir campgrounds, we anticipate some increased use of primitive campgrounds and some additional overnight backcountry use by guides and outfitters who continue to seek opportunities for solitude. Such opportunities will continue to be available throughout much of Sheldon Refuge during substantial portions of the year.

Primitive and Unconfined Recreation: Management direction for designation of 300 miles of existing roads for public use of vehicles will result in only minor impacts. These existing roads will remain in their current condition and level of maintenance, and use of unimproved dirt roads is expected to remain low and intermittent for access to more primitive and remote portions of Sheldon Refuge. Other routes will continue to be used for hiking, backpacking, and horseback riding, and occasionally by vehicle for administrative purposes. Management actions will also result in greater management presence, development, and regulation at the Virgin Valley, Catnip, and Big Spring campgrounds. Impacts to opportunities for primitive and unconfined recreation will be minor, with vehicle use confined to existing campgrounds and roads where public use has been well established for many years.

Cumulative Effects from Guiding

Impacts to wildlife populations and other public uses from commercial outfitting and guiding within the refuge, including both direct and indirect impacts, are considered minor. Actions to manage commercial uses within the refuge, including big-game guiding and outfitting, are expected to have both adverse and beneficial impacts to wildlife and wildlife habitat and to increase opportunities for high-quality wildlife-dependent public uses. When considered with other existing and planned public uses and management actions at Sheldon Refuge, cumulative impacts from outfitting and guiding and cumulative impacts from management of supporting uses such as camping and vehicle access will be beneficial and minor to moderate. Continued monitoring of public uses and outfitters and guides operating within the refuge and Special Use Permit conditions will provide necessary information and management to ensure the continued benefit of commercial services to the visiting public. It is anticipated the overall amount of refuge visitation associated with outfitting and guiding will remain relatively low and stable, and will not interfere with or detract from the quality of other refuge public uses.

Public Review and Comment:

This and other compatibility determinations were prepared concurrently with the Final CCP/EIS for the Sheldon National Wildlife Refuge (published August 2012). Open houses were held, multiple planning updates were mailed, and written comments were solicited from the public during development of the Final CCP/EIS for the refuge. Appendix A of the CCP further details public involvement during development of the CCP. A summary of public comments received during review of the Draft CCP/EIS along with the Service's response to those comments are included in Appendix N of the CCP.

Determination: (check one below)

Use is Not Compatible

Use is Compatible with the Following Stipulations

Stipulations Necessary to Ensure Compatibility:

1. Any guide or outfitter using lands managed by the Service within Sheldon Refuge while conducting or in support of his or her business must obtain a Refuge Special Use Permit. In addition to standard conditions and requirements that apply to all National Wildlife Refuge Special Use Permits, additional conditions and requirements apply to Special Use Permits issued by Sheldon Refuge and for all commercial outfitting and guiding activities conducted within Sheldon National Wildlife Refuge. A list of these refuge-specific conditions and requirements is provided below.
2. A maximum of 10 commercial outfitters or guides will be issued Special Use Permits to conduct activities within Sheldon Refuge at any given time. Each Special Use Permit will be issued for a period of 5 years. Such permits will only be issued after applicants are selected by the Complex Project Leader through a competitive prospectus bid process. Exhibit D-1 provides an example prospectus and request for proposal.
3. Special state regulations apply to all licensed hunting guides operating within the States of Oregon and Nevada. Additional Refuge Special Use Permit conditions are intended to increase the quality of recreation opportunities for clients and other members of the visiting public. These permit conditions are included as stipulations of this determination to ensure compatibility. Law enforcement patrols will routinely be conducted in an effort to maximize compliance with applicable policies, rules, and/or regulations.
4. All vehicles defined as off-road vehicles under 42 U.S.C. Section 4321 must be registered with the State of Nevada or Sheldon National Wildlife Refuge for use on lands administered by Sheldon Refuge.
5. Vehicle use within Sheldon Refuge is allowed only on roads and routes that are designated "open" on Figure D.1 and that are signed or otherwise marked for such use. Off-road use is prohibited.
6. Unless otherwise indicated by sign, permit, or regulation, the maximum number of consecutive nights any person or attended vehicle may remain at a designated Refuge campground is 14 nights.
7. Except for camping within campgrounds that are designated for such use on maps included in the Final Record of Decision for the Sheldon National Wildlife Refuge CCP/EIS and that are signed or otherwise marked for such use, no overnight use is allowed on lands administered by Sheldon Refuge unless expressly authorized by a valid Special Use Permit.
8. Non-motorized boats or boats with electric motors are allowed only in Big Spring Reservoir, Catnip Reservoir, and Dufurrena Ponds consistent with 50 CFR 32.47.

9. Open fires are allowed only at designated campgrounds and within constructed fire rings, subject to additional seasonal fire restrictions and/or closures.
10. Pets must be leashed, except dogs used for hunting migratory or upland birds. Hunting dogs must be under strict voice control at all times.
11. Riding or packing with horses and mules is allowed in all areas open to public use. All horses and mules must be haltered, branded, tagged, or otherwise visibly marked as a domestic animal and must be tied, hobbled, high-lined, corralled, or otherwise under direct control at all times.
12. Grazing of domestic animals within Sheldon Refuge is not allowed.
13. We encourage the use of certified weed-free hay, pellets, straw, and other livestock feed within Sheldon Refuge. The use of certified weed-free feed will be required if monitoring of stock use areas indicates the spread or introduction of noxious weeds from uncertified feed.

National Special Use Permit Conditions and Requirements

1. **Responsibility of Permittee:** The permittee by operating on the premises shall be considered to have accepted these premises with all facilities, fixtures, or improvements in their existing condition as of the date of this permit. At the end of the period specified or upon earlier termination, the permittee shall give up the premises in as good order and condition as when received except for reasonable wear, tear, or damage occurring without fault or negligence. The permittee will fully repay the Service for any and all damage directly or indirectly resulting from negligence or failure on his/her part, or the part of anyone of his/her associates, to use reasonable care.
2. **Operating Rules and Laws:** The permittee shall keep the premises in a neat and orderly condition at all times, and shall comply with all municipal, county, and State laws applicable to the operations under the permit as well as all Federal laws, rules, and regulations governing national wildlife refuges and the area described in this permit. The permittee shall comply with all instructions applicable to this permit issued by the refuge official in charge. The permittee shall take all reasonable precautions to prevent the escape of fires and to suppress fires and shall render all reasonable assistance in the suppression of refuge fires.
3. **Use Limitations:** The permittee's use of the described premises is limited to the purposed herein specified and does not, unless provided for in this permit, allow him/her to restrict other authorized entry on to his/her area; and permits the Service to carry on whatever activities are necessary for (1) protection and maintenance of the premises and adjacent lands administered by the Service; and (2) the management of wildlife and fish using the premises and other Service lands.
4. **Transfer of Privileges:** This permit is not transferable, and no privileges herein mentioned may be sublet or made available to any person or interest not mentioned in this permit. No interest hereunder may accrue through lien or be transferred to a third party without the approval of the Regional Director of the Service and the permit shall not be used for speculative purposes.

5. Compliance: The Service's failure to require strict compliance with any of this permit's terms, conditions, and requirements shall not constitute a waiver or be considered as a giving up of the Service's right to thereafter enforce any of the permit's terms or conditions.
6. Conditions of Permit not Fulfilled: If the permittee fails to fulfill any of the conditions and requirements set forth herein, all money paid under this permit shall be retained by the Government to be used to satisfy as much of the permittee's obligation as possible.
7. Payments: All payment shall be made on or before the due date to the local representative of the Service by a postal money order or check made payable to the U.S. Fish and Wildlife Service.
8. Termination Policy: At the termination of this permit the permittee shall immediately give up possession to the Service representative, reserving, however, the rights specified in paragraph 11. If he/she fails to do so, he/she will pay the Government, as liquidated damages, an amount double the rate specified in this permit for the entire time possession is withheld. Upon yielding possession, the permittee will still be allowed to re-enter as needed to remove his/her property as stated in paragraph 11. The acceptance of any fee for liquidated damages or any other act of administration relating to the continued tenancy is not to be considered as an affirmation of the permittees' action nor shall it operate as a waiver of the Government's right to terminate or cancel the permit for the breach of any specified condition or requirement.
9. Revocation Policy: This permit may be revoked by the Regional Director of the Service without notice for noncompliance with the terms hereof or for violation of general and/or specific laws or regulations governing national wildlife refuges or for nonuse. It is at all times subject to discretionary revocation by the Director of the Service. Upon such revocation the Service, by and through any authorized representative, may take possession of the said premises for its own and sole use, or may enter and possess the premises as the agent of the permittee and for his/her account.
10. Damages: The United States shall not be responsible for any loss or damage to property including, but not limited to, growing crops, animals, and machinery or injury to the permittee or his/her relatives, or to the officers, agents, employees, or any other who are on the premises from instructions or by the sufferance of wildlife or employees or representatives of the Government carrying out their official responsibilities. The permittee agrees to save the United States or any of its agencies harmless from any and all claims for damages or losses that may arise to be incident to the flooding of the premises resulting from any associated Government river and harbor, flood control, reclamation, or Tennessee Valley Authority activity.
11. Removal of Permittee's Property: Upon the expiration or termination of this permit, if all rental charges and/or damage claims due to the Government have been paid, the permittee may, within a reasonable period as stated in the permit or as determined by the refuge official in charge but not to exceed 60 days, remove all structures, machinery, and/or other equipment, etc., from the premises for which he/she is responsible. Within this period the permittee must also remove any other of his/her property including his/her acknowledged share of products or crops grown, cut, harvested, stored, or stacked on the premises. Upon failure to remove any of the above items within the aforesaid period, they shall become the property of the United States.

Sheldon National Wildlife Refuge Special Use Permit Conditions

1. A copy of this permit must be in the permittee's possession at all times while exercising the privileges of this permit.
2. All waste materials must be removed from the Refuge upon the permittee's and/or clients' departure. The permittee is responsible for removal of clients' garbage.
3. The landing of aircraft and use of helicopters is prohibited.
4. All guides operating under a refuge Special Use Permit must accompany each client a minimum of one use day in the field while hunting.
5. Management direction is provided in the CCP for Sheldon Refuge. This directs monitoring of wildlife-dependent recreation activities and other public uses. Findings from these monitoring efforts will be used in determining what additional management actions, if any, are needed to ensure public use activities remain compatible with refuge purposes. In addition to the stipulations listed here, all general public use stipulations included above, and all stipulations listed within compatibility determinations for all other public uses are hereby incorporated as stipulations of this compatibility determination and as special conditions of each commercial outfitter and guide SUPs unless otherwise specifically excluded by the Special Use Permit.

Additional Sheldon Refuge Special Use Permit Conditions for Commercial Guiding and Outfitting

1. Failure to abide by any part of this Special Use Permit; violation of any refuge-related provision in Titles 43 (Part 36) or 50 (sub-chapters B and C) Code of Federal Regulations; or violation of any pertinent state regulation (e.g., fish or game violation) will, with due process, be considered grounds for immediate revocation of this permit and could result in denial of future permit requests for lands administered by the USFWS. This provision applies to all persons working under the authority of this permit (e.g., assistants). Appeals of decisions relative to permits are handled in accordance with Title 50 Code of Federal Regulations Part 36.41.
2. All guides operating under a refuge Special Use Permit must accompany each client a minimum of one use day in the field while hunting.
3. The permittee is responsible for ensuring that all employees, party members, aircraft pilots, and any other persons working for the permittee and conducting activities allowed by this permit are familiar with and adhere to the conditions of this permit.
4. The permittee may not sublet any part of the authorized use area and is prohibited from subcontracting clients with any other guide.
5. The permittee and permittee's clients do not have the exclusive use of the site(s) or lands covered by this permit, except for authorized camp facilities.
6. This permit may be canceled or revised at any time by the refuge manager in case of emergency (e.g., high fire danger, flooding, unusual resource problems, etc.).

7. The permittee shall notify the Refuge Manager during refuge working hours in person or by telephone before beginning and upon completion of annual activities allowed by this permit.
8. Prior to beginning any activities allowed by this permit, the permittee shall provide the Refuge Manager with (1) proof of appropriate comprehensive general liability (\$300,000 each occurrence, \$500,000 aggregate), marine liability, and/or aviation passenger liability insurance covering all aspects of operations throughout the annual use period; (2) aircraft and other vehicle types to be used, with identification information, if different from the original permit or previous year; (3) changes in names of assistant guides and other employees; and (4) any other changes in information provided in the original permit/proposed operations plan.
9. The permittee is responsible for accurate recordkeeping and will provide the Refuge Manager with a comprehensive summary report of the number of clients, and number of client days per activity type by December 31 for all uses during that calendar year unless stated otherwise in the permit. A legible copy of the State's "Hunt Record" for each client will be required in addition to the summary report.
10. Failure to report the actual number of client use days per type of authorized activity by December 31 of each calendar year and annually pay the Service's established fees (client-use day and reserved land site) within 30 days after receiving a bill for collection will be grounds for revocation of this permit.
11. In accordance with the Archaeological Resources Protection Act (16 U.S.C. 470aa), the removal or disturbance of archaeological or historic artifacts is prohibited. The excavation, disturbance, collection, or purchase of historical or archaeological specimens or artifacts on refuge lands are prohibited.
12. Permittees shall maintain their use areas in a neat and sanitary condition. Latrines, seepage pits, etc., associated with permitted use areas or campsites must be located at least 100 feet, measured horizontally, to the nearest edge of the mean annual high water level of lakes, rivers, streams, springs, sloughs, or other body of surface water. No privies are to be installed in areas subject (no less than 4 feet to maximum water table elevation) to flooding. All property of the permittee must be removed from refuge lands upon completion of permitted activities.
13. The use of off-road vehicles is prohibited unless specifically authorized in writing in this permit.
14. The operation of aircraft at altitudes and in flight paths resulting in the herding, harassment, hazing, or driving of wildlife is prohibited. It is recommended that all aircraft maintain a minimum altitude of 2,000 feet above ground level.
15. All aircraft being used in a commercial guiding operation must have 12-inch identification numbers in contrasting colors which are readily visible.
16. Construction of any permanent structure is prohibited.
17. Any action by a permittee or the permittee's employees that unduly interferes with or harasses other refuge visitors or impedes access to any site is strictly prohibited. Examples of prohibited acts include, but are not limited to, low flights over camps or persons at less than 500 feet.

18. The permittee's operations plan, as amended and accepted by the U.S. Fish and Wildlife Service, is hereby incorporated in its entirety as a special condition. All deviations from the operations plan must receive prior written approval by the Refuge Manager or his/her designee.

Justification:

The National Wildlife Refuge System Administration Act of 1966 (as amended) identifies recreational hunting as one of six priority public uses on national wildlife refuges. The law states that, when managed in accordance with principles of sound fish and wildlife management and administration, hunting and the other priority wildlife-dependent recreational uses "have been and are expected to continue to be generally compatible uses." The Act further states that these priority public uses should receive enhanced consideration over other general public uses in refuge planning and management, and directs the USFWS to provide increased opportunities for the public to safely engage in traditional outdoor activities such as fishing and hunting.

The services provided by outfitters and guides increase hunting quality and in some cases enable hunters to visit and experience Sheldon Refuge who would otherwise be unwilling or unable to do so. The remoteness, rugged terrain, and limited hunting seasons make experience, skill, and first-hand knowledge important for a safe, enjoyable, and productive hunt. In the case of bighorn sheep, hunters who are awarded a hunting tag must wait 10 years to reapply. For these rare and highly sought-after hunting opportunities, the services of an experienced guide often ensure a successful hunting experience.

To reduce impacts to wildlife resources and to provide the continued opportunity for recreational uses of these species by the American public, Sheldon Refuge, NDOW, and ODFW cooperatively conduct population surveys and studies and adopt regulations in response to wildlife population survey and study results and management needs. These regulations currently provide adequate protection for Sheldon Refuge's wildlife resources, continued recreation opportunities, and other refuge purposes.

Allowing outfitting and guiding as a private economic use contributes to the quality of compatible wildlife-dependent uses within Sheldon Refuge. The maximum number of 10 operators that will be permitted is slightly higher than the average number of operators permitted over the past several years. This number was determined by considering public use goals and wilderness management direction for Sheldon Refuge, the number of potential hunters at any given time given the current number of harvest tags issued, the remoteness and size of Sheldon Refuge, and the Service's desire to provide hunters a range of operators to choose from and the opportunity for one-on-one guide services, which facilitate a high-quality hunting experience. The competitive prospectus selection process in conjunction with numerous Special Use Permit stipulations will ensure commercial outfitters and guides conserve fish, wildlife, plants, and their habitats within Sheldon Refuge while providing high-quality service and recreation experiences to the visiting public.

Together, the use, under the stipulations herein, will result in a set of actions that generate minor adverse effects and modest beneficial effects. On net, the use will contribute to achievement of Sheldon Refuge's purposes and the Refuge System mission.

Mandatory 10- or 15-Year Re-evaluation Date: (provide year for “allowed” uses only)

_____ Mandatory 15-year re-evaluation date (for wildlife-dependent public uses)

2021 Mandatory 10-year re-evaluation date (for all uses other than wildlife-dependent public uses)

NEPA Compliance for Refuge Use Decision: (check one below)

___ Categorical Exclusion without Environmental Action Statement

___ Categorical Exclusion and Environmental Action Statement

___ Environmental Assessment and Finding of No Significant Impact

X Environmental Impact Statement and Record of Decision

Literature Cited:

Adelman, B., T. Heberlein, and T. Bonnicksen. 1982. Social psychological explanations for the persistence of a conflict between paddling canoeists and motorcraft users in the Boundary Waters Canoe Area. *Leisure Sciences* 5:45-61.

Andrews, K.M. and J.W. Gibbons. 2005. How do highways influence snake movement? Behavioral responses to roads and vehicles. *Copeia* 2005:772-782.

Barton, D.C. and A.L. Holmes. 2007. Off-highway vehicle trail impacts on breeding songbirds in northeastern California. *Journal of Wildlife Management* 71:1617-1625.

Carr, L.W. and L. Fahrig. 2001. Effect of road traffic on two amphibian species of differing vagility. *Conservation Biology* 15:1071-1078.

Cole, D.N. 1981. Vegetational changes associated with recreational use and fire suppression in the Eagle Cap Wilderness, Oregon: some management implications. *Biological Conservation* 20:247-270.

Cole, D.N. 1985. Recreational trampling effects on six habitat types in western Montana. Research Paper INT-350. USDA Forest Service. 43 pp.

Cole, D.N. 1989. Some principles to guide wilderness campsite management. Pages 181-187 in: D.W. Lime, ed. *Campsite management and monitoring in wilderness*. St. Paul, MN: Minnesota Extension Service and Minnesota Agricultural Experiment Station, University of Minnesota.

Cole, D.N. 1995. Experimental trampling of vegetation. II. Predictors of resistance and resilience. *Journal of Applied Ecology* 32:215-224.


Cole, D.N. 2004. Impacts of hiking and camping on soils and vegetation: a review. Available at: <http://leopold.wilderness.net/research/fprojects/docs12/Ecotourism.pdf>. Accessed January 31, 2011.

- Eckert, R.E., Jr., M.K. Wood, W.H. Blackburn, and F.F. Peterson. 1979. Impacts of off-road vehicles on infiltration and sediment production of two desert soils. *Journal of Range Management* 32:394-397.
- Forman, R.T.T. 2000. Estimate of the area affected ecologically by the road network in the United States. *Conservation Biology* 14:31-35.
- Forman, R.T.T. and L.E. Alexander. 1998. Roads and their major ecological effects. *Annual Review of Ecology and Systematics* 29:207-231.
- Gambill, P. 1996. Multi-use trail management policy: user-group conflict and resource impact issues. Wheaton, IL: The Wheaton Center.
- Gelbard, J.L. and S. Harrison. 2003. Roadless habitats as refuges for native grasslands: interactions with soil, aspect, and grazing. *Ecological Applications* 13:404-415.
- Industrial Economics, Inc. 2010. Economic assessment in support of comprehensive conservation planning at Sheldon National Wildlife Refuge. Industrial Economics, Inc. Cambridge, MA.
- Iverson, R.M., B.S. Hinckley, R.M. Webb, and B. Hallet. 1981. Physical effects of vehicular disturbances on arid landscapes. *Science* 212:915-917.
- Manning, R. and W. Valliere. 2002. Coping in outdoor recreation: causes and consequences of crowding and conflict among community residents. *Journal of Leisure Research* 33(4):410-426.
- McGrann, M.C., G.R. Wright, R.J. Dial, and A.M. McGrann. 2006. Off-highway vehicle impact on the flat-tailed horned lizard, *Phrynosoma mcallii*, in the Colorado Desert of southern California. *California Fish and Game* 92:67-80.
- Monti, P. and E.E. Mackintosh. 1979. Effect of camping on surface soil properties in the boreal forest region of northwestern Ontario, Canada. *Soil Science Society of America Journal* 43, 1024-1029.
- Moore, R.L. 1994. Conflicts on multiple-use trails: Synthesis of the literature and state of the practice. Report No. FHWA-PD-94-031. Washington, D.C.: Federal Highway Administration.
- Rost, G.R. and J.A. Bailey. 1979. Distribution of mule deer and elk in relation to roads. *Journal of Wildlife Management* 43:634-641.
- Stokowski, P.A. and C.B. LaPointe. 2000. Environmental and social effects of ATVs and ORVs: An annotated bibliography and research assessment. School of Natural Resources, University of Vermont. 31 pp. Available at: http://www.anr.state.vt.us/anr/atv_nov20_final.pdf.
- Switalski, T.A, J.A. Bissonette, T.H. DeLuca, C.H. Luce, and M.A. Madej. 2004. Benefits and impacts of road removal. *Frontiers in Ecology and the Environment* 2:21-28.

- Taylor, A.R. and R.L. Knight. 2003. Wildlife responses to recreation and associated visitor perceptions. *Ecological Applications* 13:951-963.
- Trombulak, S.C. and C.A. Frissell. 2000. Review of ecological effects of roads on terrestrial and aquatic communities. *Conservation Biology* 14:18-30.
- USFWS. Undated report. Camping use days Virgin Valley Campground Sheldon NWR. U.S. Department of the Interior, Sheldon National Wildlife Refuge. Lakeview, OR.
- Webber, P.C. 1995. Report to the Board of Environmental Management on the Policy for Off-road Vehicle Use in Massachusetts Forests and Parks. Commonwealth of Massachusetts, Boston, MA: Department of Environmental Management.
- Wildlife Action Plan Team. 2006. Nevada wildlife action plan. Nevada Department of Wildlife. Reno, NV.
- Vander Haegen, W.M., F.C. Dobler, and D.J. Pierce. 2000. Shrubsteppe bird response to habitat and landscape variables in Eastern Washington, USA. *Conservation Biology* 14:1145-1160.

Refuge Determination

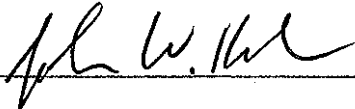
Prepared by:



(Signature)

9/25/12
(Date)

Refuge Manager/
Project Leader
Approval:




(Signature)

9/25/12
(Date)

Concurrence

Acting Refuge Supervisor:




(Signature)

SEP 27 2012
(Date)

Acting

Regional Chief,
National Wildlife
Refuge System:



(Signature)

9/24/12
(Date)

D.5 Compatibility Determination for Rock Collecting on Sheldon National Wildlife Refuge

Use(s): Rock Collecting

Supporting Uses: Camping, hiking, backpacking, horseback riding, and OHV use

Refuge Name: Sheldon National Wildlife Refuge

City/County and State: Washoe County, Nevada; Humboldt County, Nevada; Lake County, Oregon

Establishing and Acquisition Authority(ies):

What is today known as the Sheldon National Wildlife Refuge was initially established by Executive Order 5540 dated January 26, 1931, and later enlarged by Executive Order 7364 dated May 6, 1936, and Executive Order 7522 dated December 21, 1936.

The authorities for nearly all Federal lands within Sheldon Refuge are the Migratory Bird Conservation Act of 1929, as amended (16 U.S.C. 715-715r) and the National Wildlife Administration Act of 1966, as amended (16 U.S.C. 668dd-668ee). A small portion of Sheldon Refuge was acquired under the authority of the Endangered Species Act of 1973, as amended (16 U.S.C. 1231-1544).

Refuge Purpose(s):

“...as a refuge and breeding ground for wild animals and birds...” Executive Order 5540 dated January 26, 1931.

“... set apart for the conservation and development of natural wildlife resources and for the protection and improvement of public grazing lands and natural forage resources...” Executive Order 7522 dated December 21, 1936.

“... to conserve (A) fish or wildlife which are listed as endangered species or threatened species... or (B) plants...” 16 U.S.C. § 1534 (Endangered Species Act of 1973)

“... for use as an inviolate sanctuary, or for any other management purpose, for migratory birds.” 16 U.S.C. § 715d (Migratory Bird Conservation Act)

Consistent with Service Policy (601 FW 2), proposed wilderness areas are to be managed as designated wilderness. The Wilderness Act of 1964 creates additional purposes within and supplemental to other refuge purposes. Proposed wilderness areas are to be managed for the purposes of securing an enduring resource of wilderness, protecting and preserving wilderness character, and providing opportunities for public use and enjoyment and for “solitude or a primitive and unconfined type of recreation” in ways that will leave the wilderness unimpaired for future use and enjoyment as wilderness.

National Wildlife Refuge System Mission:

“The mission of the [National Wildlife Refuge] System is to administer a national network of lands and waters for the conservation, management, and where appropriate, restoration of the fish, wildlife, and plant resources and their habitats within the United States for the benefit of present and future generations of Americans” (National Wildlife Refuge System Administration Act of 1966, as amended [16 U.S.C. 668dd-668ee]).

Description of Use(s):

Rock collecting is a non-priority public use that occurs throughout Sheldon Refuge, but it is concentrated within Virgin Valley, at abandoned mining claims and prospect pits, and other areas located primarily in the southern portion of Sheldon Refuge along improved roads, and unimproved vehicle routes. Mining on established claims within the Virgin Valley Mining District is not considered rock collecting. Commercial operators provide fee-based recreation rock collecting and mining opportunities for precious opal on private lands and patented mining claims in the Virgin Valley area within Sheldon Refuge. No digging or excavation is allowed on areas of Sheldon Refuge withdrawn from mineral entry.

Visitors seek primarily precious and semi-precious opals, petrified wood, and other common variety rocks and minerals. Currently each visitor is authorized to surface collect up to seven pounds of rock or mineral per day from public lands.

Rock collecting opportunities within Sheldon Refuge are widely known, and many visitors see the area as a destination for rock collecting both on public lands and on private mining claims within Sheldon Refuge. Visitation to the Virgin Valley portion of Sheldon Refuge occurs between May and August and constitutes the greatest amount of annual public use within Sheldon Refuge. Most visitors to Virgin Valley collect and dig for precious black opal on private mining claims, with an unknown number of visitors collecting from public lands. Other known locations are popular and consistently used throughout the summer months. Secondary uses of Sheldon Refuge that support rock collecting include camping, hiking, backpacking, horseback riding, and OHV use. Overnight camping in support of the use occurs primarily at the Virgin Valley Campground, with much smaller amounts of use occurring at the 11 other designated campgrounds and by permit in backcountry areas.

Supporting Uses

Camping

Camping itself is not a priority public use on Service lands, but because of the size, remoteness, and quality of roads within Sheldon Refuge, it is important in supporting priority uses including fishing, hunting, wildlife observation, and wildlife photography as well as non-priority public uses such as rock collecting. There are four types of camping opportunities currently provided within Sheldon Refuge: developed, semi-primitive, primitive, and backcountry/wilderness.

Camping within Sheldon Refuge is allowed in 13 designated campgrounds and by Refuge Special Use Permit for backcountry camping.

Developed Camping: Virgin Valley Campground located at Dufurrena is considered the only developed campground. Virgin Valley Campground is easily accessible year-round by all types of

vehicles, including RVs, and it offers shade trees, potable water, two vault toilets, 16 picnic tables, 24 fire rings, a meat-hanging pole, a bath-house, and a hot spring developed for swimming. Campground use is managed on a first-come, first-served basis without fees or designated sites. From 2005 through 2007 an average of 18 campsites were occupied per day during the days surveyed, for a seasonal average of 6,573 visitor use days (USFWS undated report).

From mid-August through mid-November, the Virgin Valley Campground is heavily used by hunters. During peak seasons, overcrowding and user conflicts have been a concern as has overflow into upland areas adjacent to the campground, which can result in further environmental damage. There is also a private developed campground at the Royal Peacock Mine located in the Virgin Valley Mining District, which has RV hookups.

Semi-primitive Camping: Five campgrounds (Catnip Reservoir, West Rock Spring, Fish Spring, Badger, and Big Spring Reservoir) are considered semi-primitive and include outhouses, fire rings, meat-hanging poles, and in the case of Fish Spring and Badger campgrounds, horse corrals. These semi-primitive campgrounds are accessible from primary roads or improved secondary roads suitable for most types of vehicles and are primarily used by hunters. Sport anglers also use campgrounds at Catnip and Big Spring reservoirs.

Additional facilities such as campsite amenities (i.e., picnic tables and accessible fire rings or barbeque grills), potable water, shade structures, kiosks, and dedicated volunteer sites are planned for Virgin Valley, Catnip Reservoir, and Big Spring Reservoir campgrounds. These facilities will provide developed camping opportunities that are not commonly available within Sheldon Refuge or the region. However, these improved facilities will only be sustainable over the long term through campsite fees to support volunteers, maintenance, and replacement.

The Service will also allow public overnight use of some existing historic structures within Sheldon Refuge. The most likely structures are the Little Sheldon Overnight Cabin and Badger Cabin.

Primitive Camping: Seven campgrounds (Little Catnip Spring, Gooch Spring, North Hell Creek, Wheeler Spring, Bateman Spring, Devaney, and East Rock Spring) are considered primitive campgrounds and have only fire rings or no improvements, are remote, and are accessible by four-wheel drive or high-clearance vehicles when road conditions are passable. These primitive campgrounds receive intermittent and low amounts of use, occurring mostly during the big-game hunting seasons (early August through October). All of these campgrounds are located immediately adjacent to, or include, wet meadows, spring, or springbrook habitats. Three primitive campgrounds (Wheeler Spring, Devaney, and East Rock Spring) also include aspen woodland habitats. Impacts associated with primitive campgrounds were identified as an issue during the Sheldon CCP planning process. The impacts identified and stipulations for reducing or eliminating those impacts are addressed in subsequent sections of this compatibility determination.

Backcountry/Wilderness Camping: Backcountry camping for up to 14 days is allowed by refuge permit. Permits are not limited, but do stipulate visitors must camp at least 0.5 mile from open roads and at least 100 yards from water sources. The majority of backcountry camping permits are issued to hunters, but the amount of use is low and no adverse impacts have been observed. Backcountry use will continue to be monitored, and future management actions to reduce or eliminate any impacts will be implemented as necessary.

Public Access

Public access to areas within the Refuge is provided by a network of vehicle roads and informal backcountry routes and trails. Roads include one two-lane paved highway, maintained gravel roads, and numerous primitive and unmaintained dirt roads. Trails throughout the Refuge backcountry and wilderness areas are primarily abandoned vehicle routes historically used for access to livestock developments and private inholdings later purchased by the Service.

The most substantial changes to rock collecting are expected to result from the relocation and enlargement of the Refuge visitor contact station, improvement of campground facilities, and improved signing of routes open to vehicle use. Improved gravel roads within Sheldon Refuge will be maintained more frequently, and all routes open to the public use of vehicles will be adequately signed and marked. Visitors will be required to register all OHVs consistent with State of Nevada regulation or with Sheldon Refuge for use on refuge roads and routes designated open to vehicle use. These actions are intended to improve the quality of the transportation system and deter vehicle violations while requiring only minimal law enforcement presence.

Maintained Public Roads: In preparation of the Sheldon Refuge CCP, each route within the refuge was evaluated to assess impacts to fish, wildlife, plants, and their habitats, as well as benefits for public use and recreation opportunity. Following this evaluation, 300 miles of existing roads (including State Highway 140 and all maintained county roads) were designated for public vehicle use. The Service has determined the continued use and maintenance of these designated roads, including actions for re-routing or modification as presented in the Sheldon Refuge CCP, will have minimal or no impacts to wildlife and wildlife habitat and/or are subject to existing right-of-way. The unimproved roads within Sheldon Refuge are not regularly maintained, but are repaired on a site-by-site basis to keep them in usable condition or to prevent undue resource damage (i.e., excessive erosion).

Trails and Backcountry Access: Hiking, horseback riding, use of pack stock, and other non-mechanical modes of access are allowed on trails, routes, and other areas of Sheldon Refuge open to the public. All vehicle use is restricted to designated open roads. Existing trails throughout Sheldon Refuge will remain, but will not be marked or maintained for public use. No adverse impacts have been observed from visitors using these routes for hiking, horseback riding, or use of pack stock.

Horseback Riding and Pack Stock Use: Horseback riding has been allowed as a recreation activity within Sheldon Refuge for many years. However, it is estimated that fewer than 10 horseback visitors use Sheldon Refuge each year, and as a result, horseback riding is considered a low-impact activity. Horseback riding gives the public an opportunity to visit remote and undeveloped portions of Sheldon Refuge, and to enjoy the wildlife viewing, solitude, and expansive views that Sheldon Refuge is known for.

There is a concern that the number of visitors engaging in horseback riding may increase, particularly with hunting guides and their clients, and that use of horses and pack stock within the Refuge will introduce invasive non-native plants. These impacts have not been observed, but monitoring will continue and the Service will take additional action as needed to maintain wilderness character and prevent the introduction of weeds to the Refuge.

The corrals at Badger and Fish Spring campgrounds are the only facilities that specifically support horseback riding and the use of pack stock.

Availability of Resources:

Administration and management of rock collecting is very limited. Information kiosks at Sheldon Refuge entrances, the Sheldon Refuge website, brochures, and leaflets provide general information about Sheldon Refuge. Private companies and individuals with mining claims provide additional signs, websites, brochures, and other information about rock collecting within Sheldon Refuge. Maintenance of the campgrounds, access roads, and other supporting facilities and routine law enforcement patrols are also conducted by Sheldon Refuge.

Category and Itemization	One-time	Annual
Administration and management (volunteer host site development, volunteer campground hosts, law enforcement patrols, backcountry use permits, fee collection and processing)	\$15,000	\$5,000
Maintenance	\$1,500	\$500-\$1,500
Monitoring	\$500	\$500
Special equipment, facilities, or improvements (campgrounds and access roads)	\$150,000	\$500-\$1,500
Offsetting revenues ⁵	\$8,000	\$8,000

As part of a 2001 memorandum of agreement with Sheldon Refuge, Humboldt County, Nevada, provides approximately \$2,500 per year to support volunteer staffing, maintenance, and administration of the Virgin Valley Campground and associated public facilities. When adjusted for inflation, the 2001 funding amount has the purchasing power of approximately \$1,850 dollars today (2010). If inflation continues at this rate, the funding amount will have the purchasing power of about \$1,370 in 2021. As a result, the continued maintenance of the Virgin Valley Campground and associated public facilities will require increased funding and support. Volunteer organizations provide additional support for the maintenance and administration of facilities that support rock collecting within Sheldon Refuge. We anticipate current funding and volunteer support when combined with campground use fees will be adequate for management of the Virgin Valley Campground over the next 10 to 15 years.

Anticipated Impacts of the Use(s):

Effects from Rock Collecting

⁵ Anticipated campsite fee revenues as proposed in the CCP based on \$5/site/day for 1,100 site-use days and \$2,500 from Humboldt County, Nevada.

Rock collecting is a non-priority public use that represents the majority of summer public use within Sheldon Refuge, and in particular the Virgin Valley area. Because most rock collecting occurs during late spring and early summer, there is little competition with visitors engaged in wildlife-dependent uses that either occur at other locations or later in the year. Therefore, the use does not currently conflict with priority public uses within Sheldon Refuge and is not anticipated to conflict with these uses within the 10-year timeframe of this compatibility determination. If the Refuge Manager determines such conflicts occur, the Refuge Manager may allocate rock collecting activities in time and/or space to reduce or eliminate conflicts among users of the refuge. If this cannot be done, the Refuge Manager may need to terminate or disallow rock collecting within Sheldon Refuge.

Rock collecting is supported by 13 designated campgrounds. The 13 campgrounds are located near water and partially within riparian habitats and several prehistoric cultural sites. While the majority of impacts occurred following the initial establishment of these campgrounds, some impacts continue due to continued soil disturbance and compaction within existing campsites, occasional use of previously unused areas adjacent to the campgrounds, and vehicle use outside designated areas. It is anticipated that actions to define each of these campgrounds and confine use to designated campsites will mitigate or avoid additional impacts altogether.

Access for rock collecting is provided by approximately 300 miles of motorized vehicle routes and several established routes and trails in the refuge backcountry. Roads and vehicle use can cause a number of impacts to soils, water, habitat, fish, and wildlife. Vehicle use is allowed on routes within the refuge where these impacts are anticipated to be minimal, or where planned management actions such as re-routing, realignment, and seasonal closures will acceptably minimize impacts. Route segments identified for re-routing, realignment, or other action were identified in the Sheldon Refuge CCP's management direction.

Rock collecting activities have both direct and indirect impacts on wildlife distribution, behavior, and habitats. The most frequent impacts are disturbance to large birds and mammals from people approaching too close and from vehicle presence. These impacts are most severe during periods of mating, nesting, lambing, and fawning. However, because the number of people participating in rock collecting is small and visitors generally do not venture far from roads and campgrounds, impacts from rock collectors are only a portion of the overall wildlife disturbance.

Rock collecting can cause impact through removal of interesting or unique specimens that could otherwise be enjoyed by future visitors. We expect these impacts are minor due to the likelihood that most valuable or unique specimens within the Virgin Valley have been or will be collected through mining activities and due to the common nature of most rocks collected outside the Virgin Valley area.

Monitoring of public use and law enforcement at identified sensitive cultural resource sites, known fossil deposits, and areas with large specimens of petrified wood are conducted to determine if either intentional or unintentional illegal collection are impacting these resources. While violations associated with rock collecting are suspected to occur on Sheldon Refuge, it is unknown how many violations occur or if a sufficient number are inadvertent or unintentional that violations could effectively be reduced through additional regulation or permit. An adaptive management strategy will be used to more accurately document where and why violations occur and adjust refuge outreach efforts accordingly. If it is that determined violations are inadvertent or unintentional and that outreach and education methods prove ineffective, compatibility of this use will be re-evaluated.

Effects from Camping and Campgrounds

Use of campgrounds within Sheldon Refuge causes impacts to vegetation, soils, water quality, and cultural resources. During dry conditions, carelessness with campfires can lead to wildfires. Management and development of campground is also expected to affect the type and quality of recreation opportunities available.

Impacts to Vegetation, Soils, and Water Quality: Campgrounds and their use within the Refuge range from primitive sites with relatively low and only intermittent use to very developed sites with year-round and relatively high amount of use during summer months. Current impacts and expected future impacts associated with use and development of these campgrounds also vary widely. Because the most primitive campgrounds are currently the least impacted, we can expect these sites will exhibit the greatest amount of additional or potential impact with only slightly more use. Conversely, most impacts have already occurred at the most heavily used and developed campgrounds, and we can expect very little additional impact to vegetation, soils, or water quality even with relatively large increases in use at these campgrounds.

The greatest difference in durability between vegetation types occurs at moderately low use levels (Cole 1985). Sites that are used frequently are likely to be highly impacted regardless of their fragility. Because vegetation loss usually occurs more rapidly than loss of organic soil horizons, sites with either no vegetation or resistant vegetation (e.g., grasses as opposed to forbs) recover more quickly and are less likely to be impacted by low levels of use, while sites with thick organic soil horizons are less susceptible to erosion and are more likely to withstand high amounts of use.

Experimental studies suggest that there is an important difference between a site's resistance (its ability to tolerate use without being damaged) and its resilience (its ability to recover from damage). Cole (1995) has shown, for groundcover plants, that resistance decreases with erectness and that broad-leaved herbs are typically less resistant than grass-like plants and shrubs. Low shrubs, such as heather, are relatively resistant to trampling stress but their resilience is low. Once damaged, they recover slowly. Grass-like plants are most tolerant of trampling (Cole 1989). The compaction of soils from campsite use reduces water infiltration and water holding capacity, which leads to increased runoff and erosion potential (Cole 2004; Monti and Mackintosh 1979). Impacts associated with use at primitive campgrounds can be readily observed and tend to occur rapidly, but these impacts are relatively inconsequential when considered in the context of the entire Refuge. Impacts associated with campgrounds located within riparian areas or near water sources are of greater concern, but current impacts are not severe, and vegetation, soils, and water quality at primitive campgrounds are expected to recover noticeably within a few years following campground relocation. This assessment is supported by Cole (1981) who noted that hiking and camping impacts on soil and vegetation, while severe when measured at small scales, are minimal at large spatial scales. This suggests that while recreation impacts can be serious for individual plants and animals and perhaps localized rare populations, they are generally of little significance to landscape integrity or regional biotic diversity. Moreover, unless much of a population is impacted by a single impacted site, the intensity, size, and distribution of impacts are not relevant to the significance of impacts assessed at large spatial scales (Cole 1989).

Virgin Valley Campground is located at a site previously developed and used by the Civilian Conservation Corps in the late 1930s. Catnip Reservoir and Big Spring Reservoir campgrounds are located immediately adjacent to artificial reservoirs. These three campgrounds receive the greatest amounts of use and exhibit the greatest amount of impact. The core areas of use at these

campgrounds no longer support vegetation, or vegetation diversity is substantially reduced, water infiltration is considered low due to soil compaction, and gravel has been placed in some areas to reduce erosion and rutting from vehicles. Non-native plants and animals in and around these three campgrounds were likely introduced by early ranching and development activities rather than campground visitors. Monitoring and control efforts will continue to detect and remove or eradicate small or new populations of invasive species.

The remaining 10 campgrounds are all located immediately adjacent to or include aspen woodland, wet meadows, spring, and/or springbrook habitats. Most of these campgrounds have moderate amounts of vegetation loss and soil compaction, which is limited to parking areas, areas around fire rings, outhouses, and along connecting paths. These impacts are generally not continuous throughout the campground and are expected to remain stable with current amounts of intermittent use, which occurs during late summer and fall, after most annual and biannual plants have finished growing for the season and when soils are typically drier and more resistant to impact. Some primitive campgrounds have no visible bare ground, and where located in meadow habitats, vegetation is generally able to recover from the current amount of use. Some primitive campgrounds exhibit small areas of bare ground, generally a lack forbs, which are not resistant to trampling, and in the case of Wheeler Spring, Devaney, and East Rock Springs, exhibit some impacts to aspen trees from trampling, soil compaction, root exposure, and cutting. Because these campgrounds receive little visitation or are located near frequently traveled gravel roads, impacts to wildlife from campground use are estimated to be minor or negligible. Due to the nature of these impacts and relatively low amount of use, we anticipate these campgrounds will exhibit the greatest amount of natural recovery compared to the three more developed and heavily used campgrounds if camping use were eliminated, but they will also exhibit the greatest amount of additional impact if camping use were to substantially increase. Aspen stands associated with the Devaney, Wheeler Spring, and East Rock Springs campgrounds are also expected to recover, but regeneration of the understory shrubs and younger trees will occur slowly and will likely require some active restoration and/or replanting.

Up to nine semi-primitive and primitive campgrounds will be relocated away from sensitive riparian habitats and areas with cultural resources. It is anticipated actions to relocate campgrounds to alternative sites, protect sensitive habitats at each of these campgrounds, and confine use to designated campsites in heavily used campgrounds will minimize or avoid additional impacts altogether.

We expect some primitive campgrounds to be consolidated with other existing campgrounds, which will need to be enlarged and have additional campsites constructed (the most likely candidates for enlargement include Catnip Reservoir, Big Spring Reservoir, Fish Spring, and West Rock Spring campgrounds). Consolidation will result in additional impacts from increased use of existing facilities and campsites and from the designation and construction within existing campgrounds. Where camping already occurs, increased use of existing campsites and facilities is expected to have little or no measurable impact to vegetation or wildlife. Impacts to expanded portions of these campgrounds are expected to occur quickly as vegetation is trampled and soil compacted within the first two or three seasons of use, but will then stabilize over the long term. We expect enlargement of existing campgrounds will result in minor, site-specific, long-term, direct adverse impacts to plants and their habitat from removal of vegetation, soil compaction, and loss of organic soil horizon at these sites.

Impacts from Wildfire: Campfires are allowed at designated campgrounds but are occasionally prohibited during periods of high fire danger. Wildfires have been started by refuge visitors in the

past, and we expect some wildfires will occasionally start as a result of escaped campfires or misuse of stoves. Seasonal campfire restrictions and rapid fire suppression response will continue to minimize impacts.

Impacts to Cultural Resources: Most of the 13 designated campgrounds are located within or adjacent to prehistoric cultural sites. While the majority of impacts occurred following the initial establishment and use of these campgrounds, some impacts continue due to ongoing soil disturbance and compaction within existing campsites, trampling and removal of vegetation, occasional use of previously unused areas adjacent to the campgrounds, and vehicle use outside designated areas. Limited fee use of the Little Sheldon Overnight Cabin or Badger Cabin is expected to increase public appreciation for historic resources and understanding for their protection and preservation. In addition, the use of these sites and the collection of fees will provide justification and funding for restoration work and continued maintenance. As a result, the integrity of sites eligible for the National Register of Historic Places will be protected. Therefore, we anticipate use of these facilities to support sport hunting will have a major, long-term, beneficial impact on cultural resources.

Impacts to Recreation Opportunity: Campsite registration, overnight fees, and the other improvements planned for the developed campgrounds will increase maintenance, increase visitor compliance with rules and regulations (by defining and designating campsites), and decrease competition for campsites. Campground management strategies are expected to result in moderate, indirect, long-term, beneficial impacts to the camping experience, in support of providing quality opportunities for wildlife-dependent recreation.

Effects from Public Access

Adverse impacts are expected to continue as a result of the network of developed and undeveloped roads throughout Sheldon Refuge and associated maintenance. Road development and use continues to adversely impact the biological integrity within Sheldon Refuge by contributing to the altered composition of plant communities, soil disturbance (Eckert et al. 1979; Iverson et al. 1981; Switalski et al. 2004), altered hydrology and stream sedimentation (Forman and Alexander 1998), facilitation of the spread of invasive vegetation, changes in the natural fire regimes, and habitat fragmentation.

Many direct effects are obvious during construction, but other effects are permanent and can extend substantially beyond the actual road surface (road-effect zone; Forman 2000; Forman and Alexander 1998). At the landscape scale, major ecological impacts of a road network include fragmentation, the disruption of landscape processes, and loss of biodiversity. Biodiversity declines as the road network impacts interior species (species cut off by roads), species with large home ranges, stream and wetland species, and rare native species (Forman and Alexander 1998). Fragmentation of previously extensive landscapes can influence the distribution and abundance of a host of wildlife species through redistribution of habitat types and through the pattern of habitat fragmentation, including characteristics such as decreased patch area and increased habitat edge (Vander Haegen et al. 2000).

Roads (including OHV trails) are commonly identified as important correlates or indicators of loss of ecological health and affect terrestrial and aquatic ecosystems in several general ways: 1) increased mortality from road construction; 2) increased mortality from collision with vehicles; 3) modification of animal behavior; 4) alteration of physical environment; 5) alteration of chemical environment; 6) spread of exotic species; and 7) increased alteration and use of habitats by humans (Trombulak and Frissell 2000; Wildlife Action Plan Team 2006).

The ecological effect of road avoidance is likely related to traffic density and speed of travel, as well as traffic noise levels (Forman and Alexander 1998). Road-effect zones generally result in lower breeding densities and reduced species richness; species demonstrated to avoid or be negatively impacted by roads include arthropods, reptiles, small mammals, ungulates, and forest and grassland birds (Andrews and Gibbons 2005; Carr and Fahrig 2001; Forman and Alexander 1998; McGrann et al. 2006; Rost and Bailey 1979). For example, proximity to OHV trails (<1,000 meters [3,280 feet]) was found to have a direct correlation with reduced-quality habitat for nesting songbirds in sagebrush-steppe habitats, including nest desertion, nest predation, and abandonment (Barton and Holmes 2007). Behavioral disturbance from recreation, including that associated with trails and roads, may also have both immediate and long-term effects on wildlife (Taylor and Knight 2003). In one study of pronghorn, deer, and bison, individuals exhibited a 70% probability of flushing within 1,000 meters (3,280 feet) on either side of a trail used by hikers and mountain bikers (Taylor and Knight 2003); presumably, responses are similar in the presence of vehicles such as OHVs. Road density can be used as an overall index to average patterns over an area. For example, road densities of approximately 1.0 mile per square mile have been recommended as the maximum for a naturally functioning landscape containing sustained populations of large predators (Forman and Alexander 1998). However, the effects of road density are likely sensitive to road width or type, traffic density, network connectivity, and the frequency of spur roads into remote areas (Forman and Alexander 1998).

Within Sheldon Refuge, more than 50 introduced, non-native, and often noxious plant species have been documented (refer to Sheldon Refuge CCP Appendix B). Invasive plants typically need transportation to spread to new areas (Trombulak and Frissell 2000); within Sheldon Refuge several methods are possible, including vehicles, people, wild and domestic animals, and firefighting equipment. Indeed, it has been demonstrated that habitats distant from roads may provide important refuge for native grassland species, and that this effect may be even more pronounced in predominately intact landscapes such as those in parts of the Great Basin (Gelbard and Harrison 2003). Human access and disturbance effects on remote areas tend to increase with higher road densities, as well as human-caused fire ignitions (Forman and Alexander 1998).

Various methods, including systematic inventory and monitoring for invasive plants, mowing, use of herbicides, and elimination of grading road shoulders, will be used to detect new infestations, control and contain existing infestations, and treat up to 1,000 acres per year. Management strategies to combat invasive plants support the Service policy for biological integrity and diversity within Sheldon Refuge. With a more systematic approach for inventory of noxious weeds and other invasive plants, populations are more likely to be detected when they are small and more easily managed and controlled. Increased treatment and reduced soil disturbance along road corridors should reduce the spread of invasive plants already present and reduce the potential for new populations. As a result, we anticipate these actions will result in major, long-term, direct, beneficial impacts to all habitats. Implementing treatment strategies (e.g., mechanical removal of vegetation, application of herbicides) will likely eliminate or prevent the spread of noxious weed populations when detected and provide some conservation of native habitats, resulting in minor, site-specific, short-term, direct, beneficial impacts to habitat on approximately 1,000 acres per year.

In conjunction with preparation of the Sheldon Refuge CCP, Refuge staff conducted an evaluation of existing routes and trails and identified known and potential resource impacts and public benefits and recreation opportunities associated with vehicle access. Route segments that were identified as causing substantial impacts to soils, riparian areas, and/or wildlife, were redundant with other routes, or provided very little or no access for wildlife-dependent uses were not identified for designation as

open roads for public use of vehicles. To minimize or avoid lesser impacts from roads and vehicle use, the Service will implement a number of transportation management strategies including designating roads that are not duplicative, re-routing or realigning road segments that pass through sensitive resource areas, installing erosion control structures, increasing monitoring and treatment of weeds along road corridors, and posting signs marking all designated open roads. These actions will result in long-term, minor, direct and indirect, beneficial impacts to soils by decreasing erosion in sensitive areas that are currently affected. Overall we expect impacts from road management will be minor, direct, and adverse to habitats on a localized and long-term basis.

Management of rock collecting supports Service policy by providing various opportunities for primitive and unconfined types of recreation throughout Sheldon Refuge. Hiking, horseback riding, and vehicle access are secondary uses that support wildlife-dependent recreational activities within Sheldon Refuge. Sheldon Refuge allows access on foot, by horseback, or by vehicle. However, all vehicle routes are open to both motorized and non-motorized vehicles and there are no areas managed for non-motorized vehicle access (i.e., mountain bikes or game carts) or semi-primitive non-motorized recreation opportunity. In areas open to vehicle use we assume impacts to non-motorized vehicle users are asymmetrical (Webber 1995) and occur from conflict, noise, dust, competition with motorized users for recreation opportunity, and displacement to non-motorized areas outside the refuge (Adelman et al. 1982; Gambill 1996; Manning and Valliere 2002; Moore 1994; Stokowski and LaPointe 2000). The somewhat narrow range of vehicle access for non-motorized users provided within the refuge represents a direct, adverse, moderate, long-term impact to quality recreation opportunities.

Effects from Horseback Riding and Use of Pack Stock

Because the number of visitors who ride horseback or use pack stock within Sheldon Refuge is estimated to be less than 10 per year and because little impact has been observed from such use, we expect future impacts from trampling and introduction of non-native weeds will also be low and less than similar impacts associated with overnight camping and vehicle use. Stock use areas at Badger and Fish Spring campgrounds will continue to be monitored, particularly for new populations of non-native plants, and additional actions such as requiring certified weed-free feed and weed removal will be implemented as necessary.

Economic Effects

The majority of visitors who pursue opportunities for rock collection with Sheldon Refuge use mining claims and private lands in Virgin Valley. These activities are considered mining, are subject to different rules and regulations, and are not included in the evaluation of rock collecting as a refuge activity. Rock collecting occurs on other lands within Virgin Valley and opportunistically throughout Sheldon Refuge, and we expect some valuable specimens of opal are occasionally collected outside of mining claims and private lands. However, the overall participation and economic value of these activities and the specimens collected are estimated to be negligible in comparison to the value of wildlife-dependent uses occurring within Sheldon Refuge.

Effects to Wilderness Character

Naturalness: Approximately 300 miles of existing vehicle routes will remain visible, and their designation for motorized use is not expected to result in any short-term impacts to naturalness. Over the long term, as public use continues to increase, we expect that there will be a need for additional

signs, road maintenance, and other developments to ensure compatibility. Increased visitation to these areas will also increase the potential for introduction and spread of weeds and for the disturbance and displacement of wildlife.

Weed treatments occurring on approximately 1,000 acres per year, primarily along road corridors, are expected to slow or possibly reverse the trend of weed spread and invasion into undeveloped and more natural areas of Sheldon Refuge, but will adversely affect natural character due to the presence of dead vegetation and vehicle tracks.

Untrammelled Conditions: Rock collecting will rely primarily on existing campgrounds, roads, and other facilities, which will result in little or no change to untrammelled conditions within Sheldon Refuge.

Solitude: Due to the limited number of campsites available and the implementation of fees for use at the Virgin Valley, Catnip Reservoir, and Big Spring Reservoir campgrounds, we anticipate some increased use of primitive campgrounds and some additional overnight backcountry use by visitors participating in rock collecting who continue to seek opportunities for solitude. Such opportunities will continue to be available throughout much of Sheldon Refuge during substantial portions of the year.

Primitive and Unconfined Recreation: Management direction for designation of 300 miles of existing roads for public use of vehicles will result in only minor impacts. These existing roads will remain in their current condition and level of maintenance, and use of unimproved dirt roads is expected to remain low and intermittent for access to more primitive and remote portions of Sheldon Refuge. Other routes will continue to be used for hiking, backpacking, and horseback riding and occasionally by vehicle for administrative purposes. Management actions will also result in greater management presence, development, and regulation at the Virgin Valley, Catnip, and Big Spring campgrounds. Impacts to opportunities for primitive and unconfined recreation will be minor, with vehicle use confined to existing campgrounds and roads where public use has been well established for many years.

Cumulative Effects from Rock Collecting

Impacts to refuge resources and other public uses from rock collecting are suspected, but not well understood or documented. Actions to manage rock collecting within the refuge, including development of targeted outreach and education programs, and additional rules and regulations for use of the Virgin Valley Campground are expected to minimize or reduce impacts. The majority of rock collecting occurs within the Virgin Valley. When considered with other existing and planned public uses and management actions, including management of mining claims within Virgin Valley, cumulative impacts from the surface collection of common variety rocks and minerals, when conducted according to applicable refuge rules and regulations, are negligible.

Public Review and Comment:

This and other compatibility determinations were prepared concurrently with the Final CCP/EIS for the Sheldon National Wildlife Refuge (published August 2012). Open houses were held, multiple planning updates were mailed, and written comments were solicited from the public during development of the Final CCP/EIS for the refuge. Appendix A of the CCP further details public involvement during development of the CCP. A summary of public comments received during

review of the Draft CCP/EIS along with the Service's response to those comments are included in Appendix N of the CCP.

Determination: (check one below)

Use is Not Compatible

Use is Compatible with the Following Stipulations

Stipulations Necessary to Ensure Compatibility:

The following stipulations are included in the management direction provided in the Sheldon Refuge CCP and are required to ensure rock collecting remains compatible with priority wildlife-dependent public uses and purposes for Sheldon Refuge.

1. Surface disturbance or the use of any tool, equipment, or other device will not be allowed for the location or collection of rocks or minerals.
2. Each visitor will be authorized to collect no more than seven pounds of rock or minerals per day.
3. Sheldon Refuge will document all violations committed on refuge lands related to the collection of cultural resources (e.g., prehistoric stone tools and projectiles), vertebrate fossils, surface disturbance, or collection of more than seven pounds per person per day.
4. The number of violations in item three above committed by persons engaged in collection activities shall not exceed five violations per year in two years of any five-year period. If this compatibility threshold is exceeded, refuge compatibility for rock collecting will be re-evaluated.
5. Sheldon Refuge will regulate occupancy and length-of-stay at the Virgin Valley Campground, and other designated campgrounds as necessary, to ensure adequate camping opportunities are available to support priority wildlife-dependent public uses and avoid conflict with such uses.
6. Fees will be collected for overnight use of Virgin Valley Campground to provide necessary funding for maintenance, rock collecting outreach and education programs, resident volunteers, and campground administration.
7. All vehicles defined as off-road vehicles under 42 U.S.C. Section 4321 must be registered with the State of Nevada or Sheldon National Wildlife Refuge for use on lands administered by Sheldon Refuge.
8. Vehicle use within Sheldon Refuge is allowed only on roads and routes that are designated "open" on Figure D.1 and that are signed or otherwise marked for such use. Off-road use is prohibited.
9. Unless otherwise indicated by sign, permit, or regulation, the maximum number of consecutive nights any person or attended vehicle may remain at a designated Refuge campground is 14 nights.
10. Except for camping within campgrounds that are designated for such use on maps included in the Final Record of Decision for the Sheldon National Wildlife Refuge CCP/EIS and that are signed

or otherwise marked for such use, no overnight use is allowed on lands administered by Sheldon Refuge unless expressly authorized by a valid Special Use Permit.

11. Non-motorized boats or boats with electric motors are allowed only in Big Spring Reservoir, Catnip Reservoir, and Dufurrena Ponds, consistent with 50 CFR 32.47.
12. Open fires are allowed only at designated campgrounds and within constructed fire rings, subject to additional seasonal fire restrictions and/or closures.
13. Pets must be leashed, except dogs used for hunting migratory or upland birds. Hunting dogs must be under strict voice control at all times.
14. Riding or packing with horses and mules is allowed in all areas open to public use. All horses and mules must be haltered, branded, tagged, or otherwise visibly marked as a domestic animal and must be tied, hobbled, high-lined, corralled, or otherwise under direct control at all times.
15. Grazing of domestic animals within Sheldon Refuge is not allowed.
16. We encourage the use of certified weed-free hay, pellets, straw, and other livestock feed within Sheldon Refuge. The use of certified weed-free feed will be required if monitoring of stock use areas indicates the spread or introduction of noxious weeds from uncertified feed.

Justification:

Rock collecting is a long-standing and well-established public use within Sheldon Refuge. Rock collecting occurred within the area prior to establishment of the Refuge and has consistently been found compatible with the purposes for Sheldon Refuge and other priority wildlife-dependent public uses.

In finding rock collecting to be an appropriate use within Sheldon Refuge, the Refuge Manager determined the use does not conflict with priority wildlife-dependent public uses, that funding and staffing are available to currently manage the use, and that the use increases public understanding and appreciation of the Refuge's natural resources.

Thresholds for campground use and the number of violations related to collection of cultural artifacts and vertebrate fossils, which are included as stipulations within this compatibility determination, will address the primary management concern related to the use and will ensure rock collection does not result in additional conflict with Sheldon Refuge purposes, management responsibilities, management goals and objectives, or with priority wildlife-dependent public uses. Targeted outreach and education will increase public understanding and appreciation of both natural and cultural resources within Sheldon Refuge. If it is determined that violations are inadvertent or unintentional and that outreach and education methods prove ineffective, compatibility of this use will be re-evaluated prior to the mandatory 10-year re-evaluation date.

In sum, although rock collecting may result in disturbance or displacement of wildlife, the relatively limited number of individual animals and plants expected to be adversely affected will not cause wildlife populations to materially decline. The physiological condition and production of refuge species will not be impaired, their behavior and normal activity patterns will not be altered dramatically, and their overall welfare will not be negatively impacted. It is anticipated that wildlife populations will find sufficient food resources and resting places such that their abundance and use of

the refuge will not be measurably reduced from allowing these activities to occur. Thus, allowing rock collecting to occur under the stipulations described above will not materially detract or interfere with the purposes for which Sheldon Refuge was established or the Refuge System's mission.

Mandatory 10- or 15-Year Re-evaluation Date: (provide year for "allowed" uses only)

_____ Mandatory 15-year re-evaluation date (for wildlife-dependent public uses)

2021 Mandatory 10-year re-evaluation date (for all uses other than wildlife-dependent public uses)

NEPA Compliance for Refuge Use Decision: (check one below)

___ Categorical Exclusion without Environmental Action Statement

___ Categorical Exclusion and Environmental Action Statement

___ Environmental Assessment and Finding of No Significant Impact

X Environmental Impact Statement and Record of Decision

Literature Cited:

Adelman, B., T. Heberlein, and T. Bonnicksen. 1982. Social psychological explanations for the persistence of a conflict between paddling canoeists and motorcraft users in the Boundary Waters Canoe Area. *Leisure Sciences* 5:45-61.

Andrews, K.M. and J.W. Gibbons. 2005. How do highways influence snake movement? Behavioral responses to roads and vehicles. *Copeia* 2005:772-782.

Barton, D.C. and A.L. Holmes. 2007. Off-highway vehicle trail impacts on breeding songbirds in northeastern California. *Journal of Wildlife Management* 71:1617-1625.

Carr, L.W. and L. Fahrig. 2001. Effect of road traffic on two amphibian species of differing vagility. *Conservation Biology* 15:1071-1078.

Cole, D.N. 1981. Vegetational changes associated with recreational use and fire suppression in the Eagle Cap Wilderness, Oregon: some management implications. *Biological Conservation* 20:247-270.

Cole, D.N. 1985. Recreational trampling effects on six habitat types in western Montana. Research Paper INT-350. USDA Forest Service. 43 pp.

Cole, D.N. 1989. Some principles to guide wilderness campsite management. Pages 181-187 in: D.W. Lime, ed. *Campsite management and monitoring in wilderness*. St. Paul, MN: Minnesota Extension Service and Minnesota Agricultural Experiment Station, University of Minnesota.


Cole, D.N. 1995. Experimental trampling of vegetation. II. Predictors of resistance and resilience. *Journal of Applied Ecology* 32:215-224.

- Cole, D.N. 2004. Impacts of hiking and camping on soils and vegetation: a review. Available at: <http://leopold.wilderness.net/research/fprojects/docs12/Ecotourism.pdf>. Accessed January 31, 2011.
- Eckert, R.E., Jr., M.K. Wood, W.H. Blackburn, and F.F. Peterson. 1979. Impacts of off-road vehicles on infiltration and sediment production of two desert soils. *Journal of Range Management* 32:394-397.
- Forman, R.T.T. 2000. Estimate of the area affected ecologically by the road network in the United States. *Conservation Biology* 14:31-35.
- Forman, R.T.T. and L.E. Alexander. 1998. Roads and their major ecological effects. *Annual Review of Ecology and Systematics* 29:207-231.
- Gambill, P. 1996. Multi-use trail management policy: user-group conflict and resource impact issues. Wheaton, IL: The Wheaton Center.
- Gelbard, J.L. and S. Harrison. 2003. Roadless habitats as refuges for native grasslands: interactions with soil, aspect, and grazing. *Ecological Applications* 13:404-415.
- Iverson, R.M., B.S. Hinckley, R.M. Webb, and B. Hallet. 1981. Physical effects of vehicular disturbances on arid landscapes. *Science* 212:915-917.
- Manning, R. and W. Valliere. 2002. Coping in outdoor recreation: causes and consequences of crowding and conflict among community residents. *Journal of Leisure Research* 33(4):410-426.
- McGrann, M.C., G.R. Wright, R.J. Dial, and A.M. McGrann. 2006. Off-highway vehicle impact on the flat-tailed horned lizard, *Phrynosoma mcallii*, in the Colorado Desert of southern California. *California Fish and Game* 92:67-80.
- Monti, P. and E.E. Mackintosh. 1979. Effect of camping on surface soil properties in the boreal forest region of northwestern Ontario, Canada. *Soil Science Society of America Journal* 43: 1024-1029.
- Moore, R.L. 1994. Conflicts on multiple-use trails: Synthesis of the literature and state of the practice, Report No. FHWA-PD-94-031. Washington, D.C.: Federal Highway Administration.
- Rost, G.R. and J.A. Bailey. 1979. Distribution of mule deer and elk in relation to roads. *Journal of Wildlife Management* 43:634-641.
- Stokowski, P.A. and C.B. LaPointe. 2000. Environmental and social effects of ATVs and ORVs: an annotated bibliography and research assessment. School of Natural Resources, University of Vermont. 31 pp. Available at: http://www.anr.state.vt.us/anr/atv_nov20_final.pdf.
- Switalski, T.A, J.A. Bissonette, T.H. DeLuca, C.H. Luce, and M.A. Madej. 2004. Benefits and impacts of road removal. *Frontiers in Ecology and the Environment* 2:21-28.

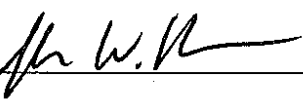
- Taylor, A.R. and R.L. Knight. 2003. Wildlife responses to recreation and associated visitor perceptions. *Ecological Applications* 13:951-963.
- Trombulak, S.C. and C.A. Frissell. 2000. Review of ecological effects of roads on terrestrial and aquatic communities. *Conservation Biology* 14:18-30.
- USFWS. Undated report. Camping use days Virgin Valley Campground Sheldon NWR. U.S. Department of the Interior, Sheldon National Wildlife Refuge. Lakeview, OR.
- Webber, P.C. 1995. Report to the board of environmental management on the policy for off-road vehicle use in Massachusetts forests and parks. Commonwealth of Massachusetts, Boston, MA: Department of Environmental Management.
- Wildlife Action Plan Team. 2006. Nevada wildlife action plan. Nevada Department of Wildlife. Reno, NV.
- Vander Haegen, W.M., F.C. Dobler, and D.J. Pierce. 2000. Shrubsteppe bird response to habitat and landscape variables in Eastern Washington, USA. *Conservation Biology* 14:1145-1160.

Refuge Determination

Prepared by:


 9/25/12
(Signature) (Date)

Refuge Manager/
Project Leader
Approval:


 9/25/12
(Signature) (Date)

Concurrence

Acting Refuge Supervisor:

 SEP 27 2012
(Signature) (Date)

Acting Regional Chief,
National Wildlife
Refuge System:

 9/27/12
(Signature) (Date)

D.6 Compatibility Determination for Research on Sheldon National Wildlife Refuge

Use: Research, scientific collecting, and surveys

Supporting Uses: Camping, boating, hiking, backpacking, horseback riding, OHV use, and landing of aircraft

Refuge Name(s): Sheldon National Wildlife Refuge

County and State: Washoe County, Nevada; Humboldt County, Nevada; Lake County, Oregon

Establishing and Acquisition Authority(ies):

What is today known as the Sheldon National Wildlife Refuge was initially established by Executive Order 5540 dated January 26, 1931, and later enlarged by Executive Order 7364 dated May 6, 1936, and Executive Order 7522 dated December 21, 1936.

The authorities for nearly all Federal lands within Sheldon Refuge are the Migratory Bird Conservation Act of 1929, as amended (16 U.S.C. 715-715r) and the National Wildlife Administration Act of 1966, as amended (16 U.S.C. 668dd-668ee). A small portion of Sheldon Refuge was acquired under the authority of the Endangered Species Act of 1973, as amended (16 U.S.C. 1231-1544).

Refuge Purpose(s):

“...as a refuge and breeding ground for wild animals and birds...” Executive Order 5540 dated January 26, 1931.

“... set apart for the conservation and development of natural wildlife resources and for the protection and improvement of public grazing lands and natural forage resources...” Executive Order 7522 dated December 21, 1936.

“... to conserve (A) fish or wildlife which are listed as endangered species or threatened species... or (B) plants...” 16 U.S.C. § 1534 (Endangered Species Act of 1973)

“... for use as an inviolate sanctuary, or for any other management purpose, for migratory birds.” 16 U.S.C. § 715d (Migratory Bird Conservation Act)

National Wildlife Refuge System Mission:

“The mission of the [National Wildlife Refuge] System is to administer a national network of lands and waters for the conservation, management, and where appropriate, restoration of the fish, wildlife, and plant resources and their habitats within the United States for the benefit of present and future generations of Americans.” (National Wildlife Refuge System Administration Act of 1966, as amended [16 U.S.C. 668dd-668ee].

Description of Use(s):

Sheldon Refuge staff receives periodic requests (fewer than six per year) from non-Service entities (e.g., universities, state agencies, other Federal agencies, and non-governmental organizations) to conduct planned, organized, and systematic investigations of a scientific nature (i.e., research); to gather refuge natural resources or cultural artifacts for scientific purposes (i.e., scientific collecting); and to conduct scientific inventory or monitoring (i.e., surveys) on refuge lands. These activities have previously been found appropriate and compatible with the purposes for Sheldon Refuge and are not considered to be wildlife-dependent public uses or economic refuge uses.

The activities can address a wide range of natural and cultural resources as well as public-use management issues including habitat use and life history requirements for specific species/species groups, practical methods for habitat restoration, extent and severity of environmental contaminants, techniques to control or eradicate pest species, effects of climate change on environmental conditions and associated habitat/wildlife response, identification and analyses of paleontological specimens, wilderness character, quality of wildlife-dependent recreation, modeling of wildlife populations, and assessing response of habitat/wildlife to disturbance from public uses. Projects may be species-specific, use-specific, or refuge-specific, or may evaluate the relative contribution of Sheldon Refuge to larger landscape (e.g., ecoregion, region, flyway, national, international) issues and trends.

Research, scientific collection, and surveys typically employ a wide variety of methodologies, techniques, and tools as dictated by specific information needs, research questions, and hypotheses. It is anticipated that research, scientific collecting, and surveys within Sheldon Refuge will continue to use direct observation of fish, wildlife, and their habitats; the temporary installation of facilities and specialized monitoring and measuring instruments; both non-lethal and lethal collection of fish, wildlife, and plant specimens; excavation of small areas, disturbance and/or removal of cultural artifacts and paleontological specimens; and interaction with refuge visitors.

Activities are expected to occur during all seasons and in all habitat types but will continue to occur primarily in sagebrush habitat types during the spring, summer, and fall seasons. Sheldon Refuge anticipates multiple requests to conduct research, scientific collection, or surveys will be authorized each year. Most activities will occur within Sheldon Refuge for short periods of time, but some temporary facilities or instruments may remain for several months and in rare instances, longer than one year.

Potential means of access and transportation include hiking, horseback, motorized vehicles, fixed-wing aircraft, helicopters, and non-motorized boats or boats with electric motors. Activities may also require short-term use of Sheldon Refuge campgrounds, use of temporary campsites in backcountry areas, or landing of helicopters.

Authorizations for all activities and forms of access included in this compatibility determination within proposed wilderness areas are subject to a minimum requirements analysis (MRA).

The Service's Research and Management Studies (4 RM 6) and Appropriate Refuge Uses policies (603 FW1.10D(4)) indicate priority for scientific investigatory studies that contribute to the enhancement, protection, use, preservation, and management of native wildlife populations and their habitat as well as their natural diversity. Projects that contribute to refuge-specific and/or wilderness management, where applicable, will be given a higher priority over other requests.

Supporting Uses

Camping

Camping itself is not a priority public use on Service lands, but because of the size, remoteness, and quality of roads within Sheldon Refuge, it is important in supporting priority uses including fishing, hunting, wildlife observation, and wildlife photography as well as non-priority public uses such as research. There are four types of camping opportunities currently provided within Sheldon Refuge: developed, semi-primitive, primitive, and backcountry/wilderness.

Camping within Sheldon Refuge is allowed in 13 designated campgrounds by Refuge Special Use Permit for backcountry camping.

Developed Camping: Virgin Valley Campground located at Dufurrena is considered the only developed campground. Virgin Valley Campground is easily accessible year-round for all types of vehicles, including RVs, and it offers shade trees, potable water, two vault toilets, 16 picnic tables, 24 fire rings, a meat-hanging pole, a bath-house, and a hot spring developed for swimming. Campground use is managed on a first-come, first-served basis without fees or designated sites. From 2005 through 2007 an average of 18 campsites were occupied per day during the days surveyed, for a seasonal average of 6,573 visitor-use days (USFWS undated report).

From mid-August through mid-November, the Virgin Valley Campground is heavily used by hunters. During peak seasons, overcrowding and user conflicts have been a concern, as has overflow into upland areas adjacent to the campground, which can result in further environmental damage. There is also a private developed campground at the Royal Peacock Mine, located in the Virgin Valley Mining District, which has RV hookups.

Semi-primitive Camping: Five campgrounds (Catnip Reservoir, West Rock Spring, Fish Spring, Badger, and Big Spring Reservoir) are considered semi-primitive and include outhouses, fire rings, meat-hanging poles, and in the case of Fish Spring and Badger campgrounds, horse corrals. These semi-primitive campgrounds are accessible from primary roads or improved secondary roads suitable for most types of vehicles and are primarily used by hunters. Sport anglers also use campgrounds at Catnip and Big Spring reservoirs.

Additional facilities such as campsite amenities (i.e., picnic tables and accessible fire rings or barbeque grills), potable water, shade structures, kiosks, and dedicated volunteer sites are planned for Virgin Valley, Catnip Reservoir, and Big Spring Reservoir campgrounds. These facilities will provide developed camping opportunities that are not commonly available within Sheldon Refuge or the region. However, these improved facilities will only be sustainable over the long term through campsite fees to support volunteers, maintenance, and replacement.

The Service will also allow public overnight use of some existing historic structures within Sheldon Refuge. The most likely structures are the Little Sheldon Overnight Cabin and Badger Cabin.

Primitive Camping: Seven campgrounds (Little Catnip Spring, Gooch Spring, North Hell Creek, Wheeler Spring, Bateman Spring, Devaney, and East Rock Spring) are considered primitive campgrounds and have only fire rings or no improvements, are remote, and are accessible to four-wheel drive or high-clearance vehicles when road conditions are passable. These primitive campgrounds receive intermittent and low amounts of use, occurring mostly during the big-game

hunting seasons (early August through October). All of these campgrounds are located immediately adjacent to, or include wet meadows, spring, or springbrook habitats. Three primitive campgrounds (Wheeler Spring, Devaney, and East Rock Spring) also include aspen woodland habitats. Impacts associated with primitive campgrounds were identified as an issue during the Sheldon CCP planning process. The impacts identified and stipulations for reducing or eliminating those impacts are addressed in subsequent sections of this compatibility determination.

Backcountry/Wilderness Camping: Backcountry camping for up to 14 days is allowed by Refuge permit. Permits are not limited, but do stipulate visitors must camp at least 0.5 mile from open roads and at least 100 yards from water sources. The majority of backcountry camping permits are issued to hunters, but the amount of use is low and no adverse impacts have been observed. Backcountry use will continue to be monitored, and future management actions to reduce or eliminate any impacts will be implemented as necessary.

Public Access

Public access to areas within the refuge is provided by a network of vehicle roads and informal backcountry routes and trails. Roads include one two-lane paved highway, maintained gravel roads, and numerous primitive and unmaintained dirt roads. Trails throughout the refuge backcountry and wilderness areas are primarily abandoned vehicle routes historically used for access to livestock developments and private inholdings later purchased by the Service.

The most substantial changes to research are expected to result from the relocation and enlargement of the Refuge visitor contact station, improvement of campground facilities, and improved signing of routes open to vehicle use. Improved gravel roads within Sheldon Refuge will be maintained more frequently, and all routes open to the public use of vehicles will be adequately signed and marked. Visitors will be required to register all OHVs consistent with State of Nevada regulation or with Sheldon Refuge for use on refuge roads and routes designated open to vehicle use. These actions are intended to improve the quality of the transportation system and deter vehicle violations while requiring only minimal law enforcement presence.

Maintained Public Roads: In preparation of the Sheldon Refuge CCP, each route within the refuge was evaluated to assess impacts to fish, wildlife, plants and their habitats, as well as benefits for public use and recreation opportunity. Following this evaluation, 300 miles of existing roads (including State Highway 140 and all maintained county roads) were designated for public vehicle use. The Service has determined the continued use and maintenance of these designated roads, including actions for re-routing or modification as presented in the Sheldon Refuge CCP, will have minimal or no impacts to wildlife and wildlife habitat and/or are subject to existing right-of-way. The unimproved roads within Sheldon Refuge are not regularly maintained, but are repaired on a site-by-site basis to keep them in usable condition or to prevent undue resource damage (i.e., excessive erosion).

Trails and Backcountry Access: Hiking, horseback riding, use of pack stock, and other non-mechanical modes of access are allowed on trails, routes, and other areas of Sheldon Refuge open to the public. All vehicle use is restricted to designated open roads. Existing trails throughout Sheldon Refuge will remain, but will not be marked or maintained for public use. No adverse impacts have been observed from visitors using these routes for hiking, horseback riding, or use of pack stock.

Horseback Riding and Pack Stock Use: Horseback riding has been allowed as a recreation activity within Sheldon for many years. However, it is estimated fewer than 10 horseback visitors use Sheldon Refuge each year, and as a result, horseback riding is considered a low-impact activity. Horseback riding gives the public an opportunity to visit remote and undeveloped portions of Sheldon Refuge, and to enjoy the wildlife viewing, solitude, and expansive views that Sheldon Refuge is known for.

There is a concern that the number of visitors engaging in horseback riding may increase, particularly with hunting guides and their clients, and that use of horses and pack stock within the Refuge will introduce invasive non-native plants. These impacts have not been observed, but monitoring will continue and the Service will take additional action as needed to maintain wilderness character and prevent the introduction of weeds to the Refuge.

The corrals at Badger and Fish Spring campgrounds are the only facilities that specifically support horseback riding and the use of pack stock.

Boating: Refuge-specific regulations that apply to the use of non-motorized boats and boats with electric motors specifically apply to sport fishing and sport hunting, but are interpreted as applying to other uses such as research, scientific collecting, and surveys as well. In particular, the use of non-motorized boats and boats with electric motors in Big Spring Reservoir, Catnip Reservoir, and Dufurrena Ponds consistent with 50 Code of Federal Regulations (CFR) 32.47 is considered a compatible activity that supports research, scientific collecting, and surveys.

Availability of Resources:

Refuge staff responsibilities for projects by non-Service entities will be primarily be limited to the following: review and approval of proposals, preparation of Special Use Permits and other requirements (e.g., Section 7, Section 106 of the National Historic Preservation Act), and monitoring of project implementation to ensure that impacts and conflicts remain within acceptable levels (compatibility) over time. Additional administrative, logistical, and operational support may also be provided depending on each specific request. Estimated costs for one-time (e.g., preparation of Special Use Permits) and annually re-occurring tasks by Refuge staff and other Service employees will be determined for each project. Sufficient funding in the general operating budget of Sheldon Refuge must be available to cover expenses for these projects. The terms and conditions for funding necessary to administer each project on Sheldon Refuge will be clearly stated in the Special Use Permit.

The Service has the following staffing and funding to administratively support and monitor research that is currently taking place on Refuge lands. Any substantial increase in the number of projects will create a need for additional resources to oversee the administration and monitoring of the investigators and their projects. Any substantial additional costs above those itemized below will result in finding a project not compatible unless expenses are offset by the investigator(s) or a sponsoring agency or organization.

Category and Itemization	One-time	Annual
Administration and management		\$5,000
Maintenance		\$500
Monitoring		\$2,000
Special equipment, facilities, or improvement		\$100
Offsetting revenues ⁶		N/A

Itemized costs in the previous table are current estimates, calculated using estimated costs associated with processing and administering past research, scientific collecting, and survey activities within Sheldon Refuge.

Anticipated Impacts of the Use:

Effects from Research

A number of factors such as target species or resources, timing and duration of activities, number of researchers and modes, and frequency of access will determine the extent of impacts within Sheldon Refuge. Impacts on fish and wildlife resources, other refuge resources (e.g., water quality, soil, vegetation), and other refuge users are expected to be project- and site-specific, but are not anticipated to be significant or unacceptable because of the limited scope, Special Use Permit and compatibility stipulations, and administrative oversight of activities proposed.

Data collection techniques will generally result in negligible animal mortality or disturbance, negligible habitat destruction, no introduction of contaminants, and no introduction of non-indigenous species. In contrast, projects involving the collection of biotic samples (plants or animals) or requiring intensive ground-based data or sample collection will have short-term impacts. Impacts will be reduced by authorizing collection of the minimum number of samples (e.g., water, soils, vegetative litter, plants, macroinvertebrates, vertebrates) necessary for identification and/or experimentation and statistical analysis as identified in project proposals submitted.

Impacts from the spread or introduction of invasive species will be minimized or mitigated through monitoring for early detection and rapid response and conditions described in the stipulations section of this compatibility determination.

⁶ Anticipated Special Use Permit fees and revenues as proposed in the CCP are based on a \$250 annual fee, which typically is waived for research, scientific collection, and surveys that further the purposes for the refuge and/or provide a benefit to the refuge.

There could also be localized and temporary effects from vegetation trampling, collecting of soil and plant samples, or trapping and handling of wildlife. Some level of disturbance is expected with these projects, especially if investigator(s) enter areas closed to the public and collect samples or handle wildlife. However, wildlife disturbance (including altered behavior) will be localized and temporary in nature.

Effects from Camping and Campgrounds

Use of campgrounds within Sheldon Refuge causes impacts to vegetation, soils, water quality, and cultural resources. During dry conditions, carelessness with campfires can lead to wildfires. Management and development of campgrounds is also expected to affect the type and quality of recreation opportunities available.

Impacts to Vegetation, Soils, and Water Quality: Campgrounds and their use within the refuge range from primitive sites with relatively low and only intermittent use to very developed sites with year-round and relatively high amount of use during summer months. Current impacts and expected future impacts associated with use and development of these campgrounds also vary widely. Because the most primitive campgrounds are currently the least impacted, we can expect that these sites will exhibit the greatest amount of additional or potential impact with only slightly more use. Conversely, most impacts have already occurred at the most heavily used and developed campgrounds, and we can expect very little additional impact to vegetation, soils, or water quality even with relatively large increases in use at these campgrounds.

The greatest difference in durability between vegetation types occurs at moderately low use levels (Cole 1985). Sites that are used frequently are likely to be highly impacted regardless of their fragility. Because vegetation loss usually occurs more rapidly than loss of organic soil horizons, sites with either no vegetation or resistant vegetation (e.g., grasses as opposed to forbs) recover more quickly and are less likely to be impacted by low levels of use, while sites with thick organic soil horizons are less susceptible to erosion and are more likely to withstand high amounts of use.

Experimental studies suggest that there is an important difference between a site's resistance (its ability to tolerate use without being damaged) and its resilience (its ability to recover from damage). Cole (1995) has shown, for groundcover plants, that resistance decreases with erectness and that broad-leaved herbs are typically less resistant than grass-like plants and shrubs. Low shrubs, such as heather, are relatively resistant to trampling stress but their resilience is low. Once damaged, they recover slowly. Grass-like plants are most tolerant of trampling (Cole 1989). The compaction of soils from campsite use reduces water infiltration and water holding capacity, which leads to increased runoff and erosion potential (Cole 2004; Monti and Mackintosh 1979). Impacts associated with use at primitive campgrounds can be readily observed and tend to occur rapidly, but these impacts are relatively inconsequential when considered in the context of the entire refuge. Impacts associated with campgrounds located within riparian areas or near water sources are of greater concern, but current impacts are not severe and vegetation, soils, and water quality at primitive campgrounds are expected to recover noticeably within a few years following campground relocation. This assessment is supported by Cole (1981) who noted that hiking and camping impacts on soil and vegetation, while severe when measured at small scales, are minimal at large spatial scales. This suggests that while recreation impacts can be serious for individual plants and animals and perhaps localized rare populations, they are generally of little significance to landscape integrity or regional biotic diversity. Moreover, unless much of a population is affected by a single impacted

site, the intensity, size, and distribution of impacts are not relevant to the significance of impacts assessed at large spatial scales (Cole 1989).

Virgin Valley Campground is located at a site previously developed and used by the Civilian Conservation Corps in the late 1930s. Catnip Reservoir and Big Spring Reservoir campgrounds are located immediately adjacent to artificial reservoirs. These three campgrounds receive the greatest amounts of use and exhibit the greatest amount of impact. The core areas of use at these campgrounds no longer support vegetation or vegetation diversity is substantially reduced, water infiltration is considered low due to soil compaction, and gravel has been placed in some areas to reduce erosion and rutting from vehicles. Non-native plants and animals in and around these three campgrounds were likely introduced by early ranching and development activities rather than campground visitors. Monitoring and control efforts will continue to detect and remove or eradicate small or new populations of invasive species.

The remaining 10 campgrounds are all located immediately adjacent to or include aspen woodland, wet meadows, spring, and/or springbrook habitats. Most of these campgrounds have moderate amounts of vegetation loss and soil compaction, which is limited to parking areas, areas around fire rings, outhouses, and along connecting paths. These impacts are generally not continuous throughout the campground and are expected to remain stable with current amounts of intermittent use, which occurs during late summer and fall after most annual and biannual plants have finished growing for the season and when soils are typically drier and more resistant to impact. Some primitive campgrounds have no visible bare ground, and where located in meadow habitats, vegetation is generally able to recover from the current amount of use. Some primitive campgrounds exhibit small areas of bare ground, generally a lack forbs, which are not resistant to trampling, and in the case of Wheeler Spring, Devaney, and East Rock Springs, also exhibit some impacts to aspen trees from trampling, soil compaction, root exposure, and cutting. Because these campgrounds receive little visitation or are located near frequently traveled gravel roads, impacts to wildlife from campground use are estimated to be minor or negligible. Due to the nature of these impacts and relatively low amount of use, we anticipate these campgrounds will exhibit the greatest amount of natural recovery compared to the three more developed and heavily used campgrounds if camping use were eliminated, but they will also exhibit the greatest amount of additional impact if camping use were to substantially increase. Aspen stands associated with the Devaney, Wheeler Spring, and East Rock Springs campgrounds are also expected to recover, but regeneration of the understory shrubs and younger trees will occur slowly and will likely require some active restoration and/or replanting.

Up to nine semi-primitive and primitive campgrounds will be relocated away from sensitive riparian habitats and areas with cultural resources. It is anticipated actions to relocate campgrounds to alternative sites, protect sensitive habitats at each of these campgrounds, and confine use to designated campsites in heavily used campgrounds will minimize or avoid additional impacts altogether.

We expect some primitive campgrounds to be consolidated with other existing campgrounds that will need to be enlarged and have additional campsites constructed (the most likely candidates for enlargement are Catnip Reservoir, Big Spring Reservoir, Fish Spring, and West Rock Spring campgrounds). Consolidation will result in additional impacts from increased use of existing facilities and campsites and from the designation and construction within existing campgrounds. Where camping already occurs, increased use of existing campsites and facilities is expected to have little or no measurable impact to vegetation or wildlife. Impacts to expanded portions of these campgrounds are expected to occur quickly as vegetation is trampled and soil compacted within the

first two or three seasons of use, but will then stabilize over the long term. We expect enlargement of existing campgrounds will result in minor, site-specific, long-term, direct adverse impacts to plants and their habitat from removal of vegetation, soil compaction, and loss of organic soil horizon at these sites.

Impacts from Wildfire: Campfires are allowed at designated campgrounds but are occasionally prohibited during periods of high fire danger. Wildfires have been started by refuge visitors in the past, and we expect some wildfires will occasionally start as a result of escaped campfires or misuse of stoves. Seasonal campfire restrictions and rapid fire suppression response will continue to minimize impacts.

Impacts to Cultural Resources: Most of the 13 designated campgrounds are located within or adjacent to prehistoric cultural sites. While the majority of impacts occurred following the initial establishment and use of these campgrounds, some impacts continue due to ongoing soil disturbance and compaction within existing campsites, trampling and removal of vegetation, occasional use of previously unused areas adjacent to the campgrounds, and vehicle use outside designated areas. Limited fee use of the Little Sheldon Overnight Cabin or Badger Cabin is expected to increase public appreciation for historic resources and understanding for their protection and preservation. In addition, the use of these sites and the collection of fees will provide justification and funding for restoration work and continued maintenance. As a result, the integrity of sites eligible for the National Register of Historic Places will be protected. Therefore, we anticipate use of these facilities to support research will have a major, long-term, beneficial impact on cultural resources.

Impacts to Recreation Opportunity: Campsite registration, overnight fees, and the other improvements planned for the developed campgrounds will increase maintenance, increase visitor compliance with rules and regulations (by defining and designating campsites), and decrease competition for campsites. Campground management strategies are expected to result in moderate, indirect, long-term, beneficial impacts to the camping experience, in support of providing quality opportunities for wildlife-dependent recreation.

Effects from Public Access

Adverse impacts are expected to continue as a result of the network of developed and undeveloped roads throughout Sheldon Refuge and their associated maintenance. Road development and use continues to adversely impact the biological integrity within Sheldon Refuge by contributing to the altered composition of plant communities, soil disturbance (Eckert et al. 1979; Iverson et al. 1981; Switalski et al. 2004), altered hydrology and stream sedimentation (Forman and Alexander 1998), facilitation of the spread of invasive vegetation, changes in the natural fire regimes, and habitat fragmentation.

Many direct effects are obvious during construction, but other effects are permanent and can extend substantially beyond the actual road surface (road-effect zone; Forman 2000; Forman and Alexander 1998). At the landscape scale, major ecological impacts of a road network include fragmentation, the disruption of landscape processes, and loss of biodiversity. Biodiversity declines as the road network impacts interior species (species cut off by roads), species with large home ranges, stream and wetland species, and rare native species (Forman and Alexander 1998). Fragmentation of previously extensive landscapes can influence the distribution and abundance of a host of wildlife species through redistribution of habitat types and through the pattern of habitat fragmentation, including characteristics such as decreased patch area and increased habitat edge (Vander Haegen et al. 2000).

Roads (including OHV trails) are commonly identified as important correlates or indicators of loss of ecological health and affect terrestrial and aquatic ecosystems in several general ways: 1) increased mortality from road construction; 2) increased mortality from collision with vehicles; 3) modification of animal behavior; 4) alteration of physical environment; 5) alteration of chemical environment; 6) spread of exotic species; and 7) increased alteration and use of habitats by humans (Trombulak and Frissell 2000; Wildlife Action Plan Team 2006).

The ecological effect of road avoidance is likely related to traffic density and speed of travel, as well as traffic noise levels (Forman and Alexander 1998). Road-effect zones generally result in lower breeding densities and reduced species richness; species demonstrated to avoid or be negatively impacted by roads include arthropods, reptiles, small mammals, ungulates, and forest and grassland birds (Andrews and Gibbons 2005; Carr and Fahrig 2001; Forman and Alexander 1998; McGrann et al. 2006; Rost and Bailey 1979). For example, proximity to OHV trails (<1,000 meters [3,280 feet]) was found to have a direct correlation with reduced-quality habitat for nesting songbirds in sagebrush-steppe habitats, including nest desertion, nest predation, and abandonment (Barton and Holmes 2007). Behavioral disturbance from recreation, including that associated with trails and roads, may also have both immediate and long-term effects on wildlife (Taylor and Knight 2003). In one study of pronghorn, deer, and bison, individuals exhibited a 70% probability of flushing within 1,000 meters (3,280 feet) on either side of a trail used by hikers and mountain bikers (Taylor and Knight 2003); presumably, responses are similar in the presence of vehicles such as OHVs. Road density can be used as an overall index to average patterns over an area. For example, road densities of approximately 1.0 mile per square mile have been recommended as the maximum for a naturally functioning landscape containing sustained populations of large predators (Forman and Alexander 1998). However, the effects of road density are likely sensitive to road width or type, traffic density, network connectivity, and the frequency of spur roads into remote areas (Forman and Alexander 1998).

Within Sheldon Refuge, more than 50 introduced, non-native, and often noxious plant species have been documented (refer to Sheldon Refuge CCP Appendix B). Invasive plants typically need transportation to spread to new areas (Trombulak and Frissell 2000), and within Sheldon Refuge several methods are possible, including vehicles, people, wild and domestic animals, and firefighting equipment. Indeed, it has been demonstrated that habitats distant from roads may provide important refuge for native grassland species, and that this effect may be even more pronounced in predominately intact landscapes such as those in parts of the Great Basin (Gelbard and Harrison 2003). Human access and disturbance effects on remote areas tend to increase with higher road densities, as well as human-caused fire ignitions (Forman and Alexander 1998).

Various methods, including systematic inventory and monitoring for invasive plants, mowing, use of herbicides, and elimination of grading road shoulders, will be used to detect new infestations, control and contain existing infestations, and treat up to 1,000 acres per year. Management strategies to combat invasive plants support the Service policy for biological integrity and diversity within Sheldon Refuge. With a more systematic approach for inventory of noxious weeds and other invasive plants, populations are more likely to be detected when they are small and more easily managed and controlled. Increased treatment and reduced soil disturbance along road corridors should reduce the spread of invasive plants already present and reduce the potential for new populations. As a result, we anticipate these actions will result in major, long-term, direct, beneficial impacts to all habitats. Implementing treatment strategies (e.g., mechanical removal of vegetation, application of herbicides) will likely eliminate or prevent the spread of noxious weed populations

when detected and provide some conservation of native habitats, resulting in minor, site-specific, short-term, direct, beneficial impacts to habitat on approximately 1,000 acres per year.

In conjunction with preparation of the Sheldon Refuge CCP, Refuge staff conducted an evaluation of existing routes and trails and identified known and potential resource impacts and public benefits and recreation opportunities associated with vehicle access. Route segments that were identified as causing substantial impacts to soils, riparian areas, and/or wildlife, were redundant with other routes, or provided very little or no access for wildlife-dependent uses were not identified for designation as open roads for public use of vehicles. To minimize or avoid lesser impacts from roads and vehicle use, the Service will implement a number of transportation management strategies including designating roads that are not duplicative, re-routing or realigning road segments that pass through sensitive resource areas, installing erosion control structures, increased monitoring and treatment of weeds along road corridors, and posting signs marking all designated open roads. These actions will result in long-term, minor, direct and indirect, beneficial impacts to soils by decreasing erosion in sensitive areas that are currently affected. Overall we expect impacts from road management will be minor, direct, and adverse to habitats on a localized and long-term basis.

Research activities are appropriate and compatible with the purposes for Sheldon Refuge although they are not considered to be a wildlife-dependent public use or economic refuge use. Hiking, horseback riding, and vehicle access are secondary uses that support research activities within Sheldon Refuge. Sheldon Refuge allows access on foot, by horseback, or by vehicle. However, all vehicle routes are open to both motorized and non-motorized vehicles, and there are no areas managed for non-motorized vehicle access (i.e., mountain bikes or game carts) or semi-primitive non-motorized recreation opportunity. In areas open to vehicle use we assume impacts to non-motorized vehicle users are asymmetrical (Webber 1995) and occur from conflict, noise, dust, competition with motorized users for recreation opportunity, and displacement to non-motorized areas outside the refuge (Adelman et al. 1982; Gambill 1996; Manning and Valliere 2002; Moore 1994; Stokowski and LaPointe 2000). The somewhat narrow range of vehicle access for non-motorized users provided within the refuge represents a direct, adverse, moderate, long-term impact to quality recreation opportunities.

Effects from Horseback Riding and Use of Pack Stock

Because the number of visitors who ride horseback or use pack stock within Sheldon Refuge is estimated at less than 10 per year and because little impact has been observed from such use, we expect future impacts from trampling and introduction of non-native weeds will also be low and less than similar impacts associated with overnight camping and vehicle use. Stock use areas at Badger and Fish Spring campgrounds will continue to be monitored, particularly for new populations of non-native plants, and additional actions such as requiring certified weed-free feed and weed removal will be implemented as necessary.

Effects from Boating

The use of non-motorized or electric-powered boats is allowed only in Big Spring Reservoir, Catnip Reservoir, and the Dufurrena Ponds consistent with 50 CFR 32.47. The majority of boating occurs in conjunction with sport fishing, and while migratory bird hunting is not allowed on these waters, occasional and intermittent boating does occur in conjunction with other hunting, wildlife observation, wildlife photography, environmental education, interpretation, research, scientific collecting, and surveys. The amount of boating that occurs within Sheldon Refuge has not been

quantified, but is considered low based upon angler participation and incidental observation by staff and volunteers. Boating generally occurs during summer months following the waterfowl nesting season (when the potential for bird disturbance or displacement impacts will be greatest) and following the beginning of trout fishing season, or when there are higher water temperatures at Dufurrena Ponds, which provide better fishing success. Requirements for use of non-motorized boats or boats with electric motors will eliminate the potential for water pollution associated with use of outboard motors and will maintain opportunities for visitor solitude. Overall, the amount of boating associated with wildlife-dependent public uses is considered low, and adverse impacts are estimated to be short-term, intermittent, and negligible.

Economic Effects

Research, scientific collection, and surveys allowed by Special Use Permit within Sheldon Refuge occur periodically. Such activities typically involve few individuals for short periods of time. The value of these activities to the local economy is therefore estimated to be negligible when compared to wildlife-dependent uses within Sheldon Refuge.

Effects to Wilderness Character

Naturalness: Approximately 300 miles of existing vehicle routes will remain visible, and their designation for motorized use is not expected to result in any short-term impacts to naturalness. Over the long term, as public use continues to increase, we expect that additional signs, road maintenance, and other developments will be needed to ensure compatibility. Increased visitation to these areas will also increase the potential for introduction and spread of weeds and for the disturbance and displacement of wildlife.

Weed treatments occurring on approximately 1,000 acres per year, primarily along road corridors, are expected to slow or possibly reverse the trend of weed spread and invasion into undeveloped and more natural areas of Sheldon Refuge, but will adversely affect natural character due to the presence of dead vegetation and vehicle tracks.

Untrammeled Conditions: Research activities will rely primarily on existing campgrounds, roads, and other facilities, which will result in little or no change to untrammeled conditions within Sheldon Refuge.

Solitude: Due to the limited number of campsites available, we anticipate some increased use of primitive campgrounds, and some additional overnight backcountry use by visitors participating in research activities. Opportunities for those who seek opportunities for solitude will continue to be available throughout much of Sheldon Refuge during substantial portions of the year.

Primitive and Unconfined Recreation: Management direction for designation of 300 miles of existing roads for public use of vehicles will result in only minor impacts. These existing roads will remain in their current condition and level of maintenance, and use of unimproved dirt roads is expected to remain low and intermittent for access to more primitive and remote portions of Sheldon Refuge. Other routes will continue to be used for hiking, backpacking, and horseback riding, and occasionally by vehicle for administrative purposes. Management actions will also result in greater management presence, development, and regulation at the Virgin Valley, Catnip, and Big Spring campgrounds. Impacts to opportunities for primitive and unconfined recreation will be minor with vehicle use

confined to existing campgrounds and roads where public use has been well established for many years.

Cumulative Effects from Research

When considered with other existing and planned public uses and management actions, cumulative impacts from research when conducted according to applicable refuge rules and regulations are negligible. Research projects expected to result in unavoidable long-term or substantial cumulative adverse effects will not be authorized.

Public Review and Comment:

This and other compatibility determinations were prepared concurrently with the Final CCP/EIS for the Sheldon National Wildlife Refuge (published August 2012). Open houses were held, multiple planning updates were mailed, and written comments were solicited from the public during development of the Final CCP/EIS for the refuge. Appendix A of the CCP further details public involvement during development of the CCP. A summary of public comments received during review of the Draft CCP/EIS along with the Service's response to those comments are included in Appendix N of the CCP.

Determination: (check one below)

Use is Not Compatible

Use is Compatible with the Following Stipulations

Stipulations Necessary to Ensure Compatibility:

1. Only requests that demonstrate scientific validity and/or benefit to Sheldon Refuge may be approved.
2. In order for Refuge staff and others, as needed, to identify unacceptable impacts to Refuge resources, all proposals and requests to conduct research, scientific collecting, or surveys must be submitted in writing to the Refuge Manager at least 90 days prior to project initiation. Continuation of existing projects will require approval by the Complex Project Leader and inclusion of the permit stipulations discussed in this section.
3. Projects will adhere to scientifically defensible protocols for data collection, where available and applicable. A Special Use Permit or Cooperative Agreement will not be issued for any final project proposal or request that the Refuge Manager determines is likely to cause unacceptable impacts to Refuge resources.
4. Unless specifically waived by the Project Leader, any project proposal that includes the capture and handling of wildlife within Sheldon Refuge must be accompanied by written review from an accredited Institutional Animal Care and Use Committee as defined by Section 13(b) of the Animal Welfare Act (7 U.S.C. 2143).
5. Unless otherwise stated in a valid Special Use Permit, all items collected on Refuge lands are the property of the USFWS even while in the possession of the investigator(s). Any future work with previously collected samples not clearly identified in the project proposal will require

submission of a subsequent proposal for review and approval. In addition, a new Special Use Permit will be required for additional project work. For samples or specimens to be stored at other facilities (e.g., museums), a signed copy of the memorandum of understanding must be provided before the Special Use Permit will be issued.

6. For all projects proposed within a designated or proposed wilderness area, an MRA will be submitted by the permittee for Refuge Manager approval and will be included as part of the decision process. An MRA is a two-step process to decide if a proposed activity is necessary in wilderness, and if so, to determine the minimum tool needed to accomplish the project. Although required for all administrative activities, including issuing Special Use Permits, an MRA cannot be used to authorize prohibited activities in designated wilderness by the public.
7. Each project will require a Special Use Permit or Cooperative Agreement, which will typically be issued for a period of one year or less. Some permits may be renewed annually or issued for longer periods if needed to allow completion of a project. However, no Special Use Permit or Cooperative Agreement will be issued or renewed for a period longer than five years.
8. Refuge staff will monitor all research, scientific collection, and surveys being conducted on Sheldon Refuge. Findings from these monitoring efforts will be used to determine what additional management actions, if any, are needed to ensure that research activities remain compatible with refuge purposes.
9. Monitoring of all authorized research, scientific collection, and survey activities will be continued to ensure compliance with specific terms and conditions tailored for each research project's permit as well stipulations incorporated into all research permits to minimize impacts on refuge lands and resources.
10. Management direction is provided in the CCP for Sheldon Refuge. This directs monitoring of public uses and refuge special uses including research, scientific collecting, and surveys. Findings from these monitoring efforts will be used in determining what additional management actions, if any, are needed to ensure activities remain compatible with refuge purposes. Any or all of the following stipulations will be included as conditions and requirements of Refuge Special Use Permits for research, scientific collecting, and surveys as appropriate. Additional conditions may be included as necessary or appropriate for the specific operations or activities that are proposed.
11. All vehicles defined as off-road vehicles under 42 U.S.C. Section 4321 must be registered with the State of Nevada or Sheldon National Wildlife Refuge for use on lands administered by Sheldon Refuge.
12. Vehicle use within Sheldon Refuge is allowed only on roads and routes that are designated "open" on Figure D.1 and that are signed or otherwise marked for such use. Off-road use is prohibited.
13. Unless otherwise indicated by sign, permit, or regulation, the maximum number of consecutive nights any person or attended vehicle may remain at a designated refuge campground is 14 nights.

14. Except for camping within campgrounds that are designated for such use on maps included in the Final Record of Decision for the Sheldon National Wildlife Refuge CCP/EIS and that are signed or otherwise marked for such use, no overnight use is allowed on lands administered by Sheldon Refuge unless expressly authorized by a valid Special Use Permit.
15. Non-motorized boats or boats with electric motors are allowed only in Big Spring Reservoir, Catnip Reservoir, and Dufurrena Ponds, consistent with 50 CFR 32.47.
16. Open fires are allowed only at designated campgrounds and within constructed fire rings, subject to additional seasonal fire restrictions and/or closures.
17. Pets must be leashed, except dogs used for hunting migratory or upland birds. Hunting dogs must be under strict voice control at all times.
18. Riding or packing with horses and mules is allowed in all areas open to public use. All horses and mules must be haltered, branded, tagged, or otherwise visibly marked as a domestic animal and must be tied, hobbled, high-lined, corralled, or otherwise under direct control at all times.
19. Grazing of domestic animals within Sheldon Refuge is not allowed.
20. The use of certified weed-free hay, pellets, straw, and other livestock feed within Sheldon Refuge is encouraged. The use of certified weed-free feed will be required if monitoring of stock use areas indicates the spread or introduction of noxious weeds from uncertified feed.

The following conditions and requirements will be included as part of all Refuge Special Use Permits for research, scientific collecting, and surveys.

National Special Use Permit Conditions and Requirements

1. **Responsibility of Permittee:** The permittee by operating on the premises shall be considered to have accepted these premises with all facilities, fixtures, or improvements in their existing condition as of the date of this permit. At the end of the period specified or upon earlier termination, the permittee shall give up the premises in as good order and condition as when received except for reasonable wear, tear, or damage occurring without fault or negligence. The permittee will fully repay the Service for any and all damage directly or indirectly resulting from negligence or failure on his/her part, or the part of anyone of his/her associates, to use reasonable care.
2. **Operating Rules and Laws:** The permittee shall keep the premises in a neat and orderly condition at all times, and shall comply with all municipal, county, and State laws applicable to the operations under the permit as well as all Federal laws, rules, and regulations governing national wildlife refuges and the area described in this permit. The permittee shall comply with all instructions applicable to this permit issued by the refuge official in charge. The permittee shall take all reasonable precautions to prevent the escape of fires and to suppress fires and shall render all reasonable assistance in the suppression of refuge fires.
3. **Use Limitations:** The permittee's use of the described premises is limited to the purposed herein specified and does not, unless provided for in this permit, allow him/her to restrict other authorized entry on to his/her area; and permits the Service to carry on whatever activities are necessary for (1) protection and maintenance of the premises and adjacent lands administered by

the Service; and (2) the management of wildlife and fish using the premises and other Service lands.

4. **Transfer of Privileges:** This permit is not transferable, and no privileges herein mentioned may be sublet or made available to any person or interest not mentioned in this permit. No interest hereunder may accrue through lien or be transferred to a third party without the approval of the Regional Director of the Service and the permit shall not be used for speculative purposes.
5. **Compliance:** The Service's failure to require strict compliance with any of this permit's terms, conditions, and requirements shall not constitute a waiver or be considered as a giving up of the Service's right to thereafter enforce any of the permit's terms or conditions.
6. **Conditions of Permit not Fulfilled:** If the permittee fails to fulfill any of the conditions and requirements set forth herein, all money paid under this permit shall be retained by the Government to be used to satisfy as much of the permittee's obligation as possible.
7. **Payments:** All payment shall be made on or before the due date to the local representative of the Service by a postal money order or check made payable to the U.S. Fish and Wildlife Service.
8. **Termination Policy:** At the termination of this permit the permittee shall immediately give up possession to the Service representative, reserving, however, the rights specified in paragraph 11. If he/she fails to do so, he/she will pay the Government, as liquidated damages, an amount double the rate specified in this permit for the entire time possession is withheld. Upon yielding possession, the permittee will still be allowed to re-enter as needed to remove his/her property as stated in paragraph 11. The acceptance of any fee for liquidated damages or any other act of administration relating to the continued tenancy is not to be considered as an affirmation of the permittees' action nor shall it operate as a waiver of the Government's right to terminate or cancel the permit for the breach of any specified condition or requirement.
9. **Revocation Policy:** This permit may be revoked by the Regional Director of the Service without notice for noncompliance with the terms hereof or for violation of general and/or specific laws or regulations governing national wildlife refuges or for nonuse. It is at all times subject to discretionary revocation by the Director of the Service. Upon such revocation the Service, by and through any authorized representative, may take possession of the said premises for its own and sole use, or may enter and possess the premises as the agent of the permittee and for his/her account.
10. **Damages:** The United States shall not be responsible for any loss or damage to property including, but not limited to, growing crops, animals, and machinery or injury to the permittee or his/her relatives, or to the officers, agents, employees, or any other who are on the premises from instructions or by the sufferance of wildlife or employees or representatives of the Government carrying out their official responsibilities. The permittee agrees to save the United States or any of its agencies harmless from any and all claims for damages or losses that may arise to be incident to the flooding of the premises resulting from any associated Government river and harbor, flood control, reclamation, or Tennessee Valley Authority activity.
11. **Removal of Permittee's Property:** Upon the expiration or termination of this permit, if all rental charges and/or damage claims due to the Government have been paid, the permittee may, within a reasonable period as stated in the permit or as determined by the refuge official in charge but

not to exceed 60 days, remove all structures, machinery, and/or other equipment, etc., from the premises for which he/she is responsible. Within this period the permittee must also remove any other of his/her property including his/her acknowledged share of products or crops grown, cut, harvested, stored, or stacked on the premises. Upon failure to remove any of the above items within the aforesaid period, they shall become the property of the United States.

12. **Collected Specimens:** You may use specimens collected under this permit, any components of any specimens (including natural organisms, enzymes, genetic materials or seeds), and research results derived from collected specimens for scientific or educational purposes only, and not for commercial purposes unless you have entered into a Cooperative Research and Development Agreement (CRADA) with us. We prohibit the sale of collected research specimens or other transfers to third parties. Breach of any of the terms of this permit will be grounds for revocation of this permit and denial of future permits. Furthermore, if you sell or otherwise transfer collected specimens of any components without a CRADA, you will pay us a royalty rate of 20 percent of the gross revenue from such sales. In addition to such royalty, we may seek other damages and injunctive relief against you.

Sheldon National Wildlife Refuge Special Use Permit Conditions

1. A copy of this permit must be in the permittee's or field party chief's possession at all times while exercising the privileges of this permit. A copy of the permit must be shown to any USFWS employee or Federal law enforcement officer upon request.
2. All waste materials must be removed from the Refuge upon the permittee's and/or clients' departure. The permittee is responsible for removal of clients' garbage.
3. The landing of aircraft and use of helicopters is prohibited.
4. **Collected Specimens:** Researchers may use specimens collected under permits, any components of any specimens (including natural organisms, enzymes, genetic materials, or seeds), and research results derived from collected specimens for scientific or educational purposes only, and not for commercial purposes unless they have entered into a Cooperative Research and Development Agreement (CRADA) with Sheldon Refuge. The Refuge prohibits the sale of collected research specimens or other transfers to third parties. Furthermore, if researchers sell or otherwise transfer collected specimens or any components without a CRADA, they will pay the Refuge a royalty rate of 20 percent of gross revenue from such sales. In addition to such royalty, the Refuge may seek other damages and injunctive relief against the researchers.
5. Failure to abide by any part of this Special Use Permit; violation of any refuge-related provision in Titles 43 (Part 36) or 50 (sub-chapters B and C), Code of Federal Regulations; or violation of any pertinent state regulation (e.g., fish or game violation) will, with due process, be considered grounds for revocation of this permit and could result in denial of future permit requests for lands administered by the USFWS. This provision applies to all persons working under the authority of this permit. Appeals of decisions relative to permits are handled in accordance with Title 50 Code of Federal Regulations Part 36.41.
6. The permittee and all others conducting activities under this permit are required to follow all refuge-specific regulations unless specific exemptions are included in the Special Use Permit.

7. The permittee is responsible for obtaining, possessing, and complying with all other appropriate state and Federal permits required for their projects, including appropriate collection permits from the State of Nevada and/or ODFW, for research involving fish and wildlife.
8. For each instance, the permittee or party chief shall notify the Refuge Manager during refuge working hours before beginning and upon completion of activities allowed by this permit.
9. Prior to beginning any activities allowed by this permit, the permittee shall provide the Refuge Manager with the following: (1) name and method of contact for the field party chief or supervisor; aircraft and other vehicle types to be used, identification information for these vehicles; and names of assistants (2) any changes in information provided in the original permit application.
10. The Project Leader or appointed representative, upon request, shall be afforded the opportunity and logistical support to accompany the permittee for the purpose of inspection and monitoring permittee activities. A final inspection trip provided by the permittee of the areas of use may be required by the project leader to determine compliance with the terms of this permit.
11. Unless otherwise stated in this Special Use Permit, all items collected on refuge lands remain the property of the USFWS.
12. The permittee shall provide the Refuge Manager with a report of activities under this permit within 30 days of permit expiration, unless otherwise negotiated with the Project Leader.
13. The Project Leader will be provided copies of all raw data in electronic database format (unless otherwise stipulated in this permit) and a final report within one year of completion of the project.
14. The Project Leader will be given adequate opportunity to review draft manuscript(s) from the project before being submitted to a scientific journal(s) for consideration of publication.
15. The Project Leader will be provided with at least three copies (reprints) of all publications resulting from activities authorized by this permit.
16. Sheldon Refuge staff and other Service personnel will be appropriately cited and acknowledged in all written and oral presentations resulting from projects on refuge lands.

Justification:

Research, scientific collecting, and surveys on refuge lands are inherently valuable to the Service because they expand scientific information available for resource management decisions. In addition, only projects that directly or indirectly contribute to the enhancement, protection, use, preservation, and management of refuge wildlife populations and their habitats generally will be authorized on refuge lands. Research, scientific collection, and surveys conducted by other agencies, universities, non-profit organizations, and individuals can provide information and data related to Sheldon Refuge that would otherwise not be available. In many cases, the information and data provided address important management issues and improve the ability of the Service to fulfill the purposes for Sheldon Refuge and the mission of the Refuge System. Furthermore, the uses contribute to the scientific and educational values of the eight proposed wilderness areas encompassing more than half of Sheldon Refuge. By allowing the use to occur under the stipulations

included as part of this compatibility determination, it is anticipated the use will not result in any unacceptable or irreversible adverse impacts to fish, wildlife, plants, and their habitats, or to wildlife-dependent public uses. As a result, these projects will not materially interfere with or detract from fulfilling refuge purpose(s); contributing to the mission of the National Wildlife Refuge System; and maintaining the biological integrity, diversity, and environmental health of Sheldon Refuge.

Mandatory 10- or 15-Year Re-evaluation Date: (provide year for “allowed” uses only)

_____ Mandatory 15-year re-evaluation date (wildlife-dependent public uses)

2021 Mandatory 10-year re-evaluation date (uses other than wildlife-dependent public uses)

NEPA Compliance for Refuge Use Decision: (check one below)

___ Categorical Exclusion without Environmental Action Statement

___ Categorical Exclusion and Environmental Action Statement

___ Environmental Assessment and Finding of No Significant Impact

X Environmental Impact Statement and Record of Decision

Literature Cited:

Adelman, B., T. Heberlein, and T. Bonnicksen. 1982. Social psychological explanations for the persistence of a conflict between paddling canoeists and motorcraft users in the Boundary Waters Canoe Area. *Leisure Sciences* 5:45-61.

Andrews, K.M. and J.W. Gibbons. 2005. How do highways influence snake movement? Behavioral responses to roads and vehicles. *Copeia* 2005:772-782.

Barton, D.C. and A.L. Holmes. 2007. Off-highway vehicle trail impacts on breeding songbirds in northeastern California. *Journal of Wildlife Management* 71:1617-1625.

Carr, L.W. and L. Fahrig. 2001. Effect of road traffic on two amphibian species of differing vagility. *Conservation Biology* 15:1071-1078.

Cole, D.N. 1981. Vegetational changes associated with recreational use and fire suppression in the Eagle Cap Wilderness, Oregon: some management implications. *Biological Conservation* 20:247-270.

Cole, D.N. 1985. Recreational trampling effects on six habitat types in western Montana. Research Paper INT-350. USDA Forest Service. 43 pp.


Cole, D.N. 1989. Some principles to guide wilderness campsite management. Pages 181-187 in: D.W. Lime, ed. *Campsite management and monitoring in wilderness*. St. Paul, MN: Minnesota Extension Service and Minnesota Agricultural Experiment Station, University of Minnesota.

- Cole, D.N. 1995. Experimental trampling of vegetation. II. Predictors of resistance and resilience. *Journal of Applied Ecology* 32:215-224.
- Cole, D.N. 2004. Impacts of hiking and camping on soils and vegetation: a review. Available at: <http://leopold.wilderness.net/research/fprojects/docs12/Ecotourism.pdf>. Accessed January 31, 2011.
- Eckert, R.E., Jr., M.K. Wood, W.H. Blackburn, and F.F. Peterson. 1979. Impacts of off-road vehicles on infiltration and sediment production of two desert soils. *Journal of Range Management* 32:394-397.
- Forman, R.T.T. 2000. Estimate of the area affected ecologically by the road network in the United States. *Conservation Biology* 14:31-35.
- Forman, R.T.T. and L.E. Alexander. 1998. Roads and their major ecological effects. *Annual Review of Ecology and Systematics* 29:207-231.
- Gambill, P. 1996. Multi-use trail management policy: user-group conflict and resource impact issues. Wheaton, IL: The Wheaton Center.
- Gelbard, J.L. and S. Harrison. 2003. Roadless habitats as refuges for native grasslands: interactions with soil, aspect, and grazing. *Ecological Applications* 13:404-415.
- Iverson, R.M., B.S. Hinckley, R.M. Webb, and B. Hallet. 1981. Physical effects of vehicular disturbances on arid landscapes. *Science* 212:915-917.
- Manning, R., and W. Valliere. 2002. Coping in outdoor recreation: causes and consequences of crowding and conflict among community residents. *Journal of Leisure Research* 33(4):410-426.
- McGrann, M.C., G.R. Wright, R.J. Dial, and A.M. McGrann. 2006. Off-highway vehicle impact on the flat-tailed horned lizard, *Phrynosoma mcallii*, in the Colorado Desert of southern California. *California Fish and Game* 92:67-80.
- Monti, P. and E.E. Mackintosh. 1979. Effect of camping on surface soil properties in the boreal forest region of northwestern Ontario, Canada. *Soil Science Society of America Journal* 43, 1024-1029.
- Moore, R.L. 1994. Conflicts on multiple-use trails: Synthesis of the literature and state of the practice, Report No. FHWA-PD-94-031. Washington, D.C.: Federal Highway Administration.
- Rost, G.R. and J.A. Bailey. 1979. Distribution of mule deer and elk in relation to roads. *Journal of Wildlife Management* 43:634-641.
- Stokowski, P.A. and C.B. LaPointe. 2000. Environmental and social effects of ATVs and ORVs: An annotated bibliography and research assessment. School of Natural Resources, University of Vermont. 31 pp. Available at: http://www.anr.state.vt.us/anr/atv_nov20_final.pdf.

- Switalski, T.A, J.A. Bissonette, T.H. DeLuca, C.H. Luce, and M.A. Madej. 2004. Benefits and impacts of road removal. *Frontiers in Ecology and the Environment* 2:21-28.
- Taylor, A.R. and R.L. Knight. 2003. Wildlife responses to recreation and associated visitor perceptions. *Ecological Applications* 13:951-963.
- Trombulak, S.C. and C.A. Frissell. 2000. Review of ecological effects of roads on terrestrial and aquatic communities. *Conservation Biology* 14:18-30.
- USFWS. Undated report. Camping use days Virgin Valley Campground Sheldon NWR. U.S. Department of the Interior, Sheldon National Wildlife Refuge. Lakeview, OR.
- Webber, P.C. 1995. Report to the Board of Environmental Management on the Policy for Off-road Vehicle Use in Massachusetts Forests and Parks. Commonwealth of Massachusetts, Boston, MA: Department of Environmental Management.
- Wildlife Action Plan Team. 2006. Nevada wildlife action plan. Nevada Department of Wildlife. Reno, NV.
- Vander Haegen, W.M., F.C. Dobler, and D.J. Pierce. 2000. Shrubsteppe bird response to habitat and landscape variables in Eastern Washington, USA. *Conservation Biology* 14:1145-1160.

Refuge Determination

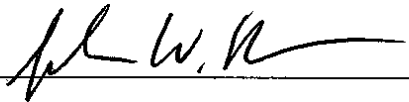
Prepared by:



(Signature)

9/25/12
(Date)

Refuge Manager/
Project Leader
Approval:




(Signature)

9/25/12
(Date)

Concurrence

Acting Refuge Supervisor:



(Signature)

SEP 27 2012
(Date)

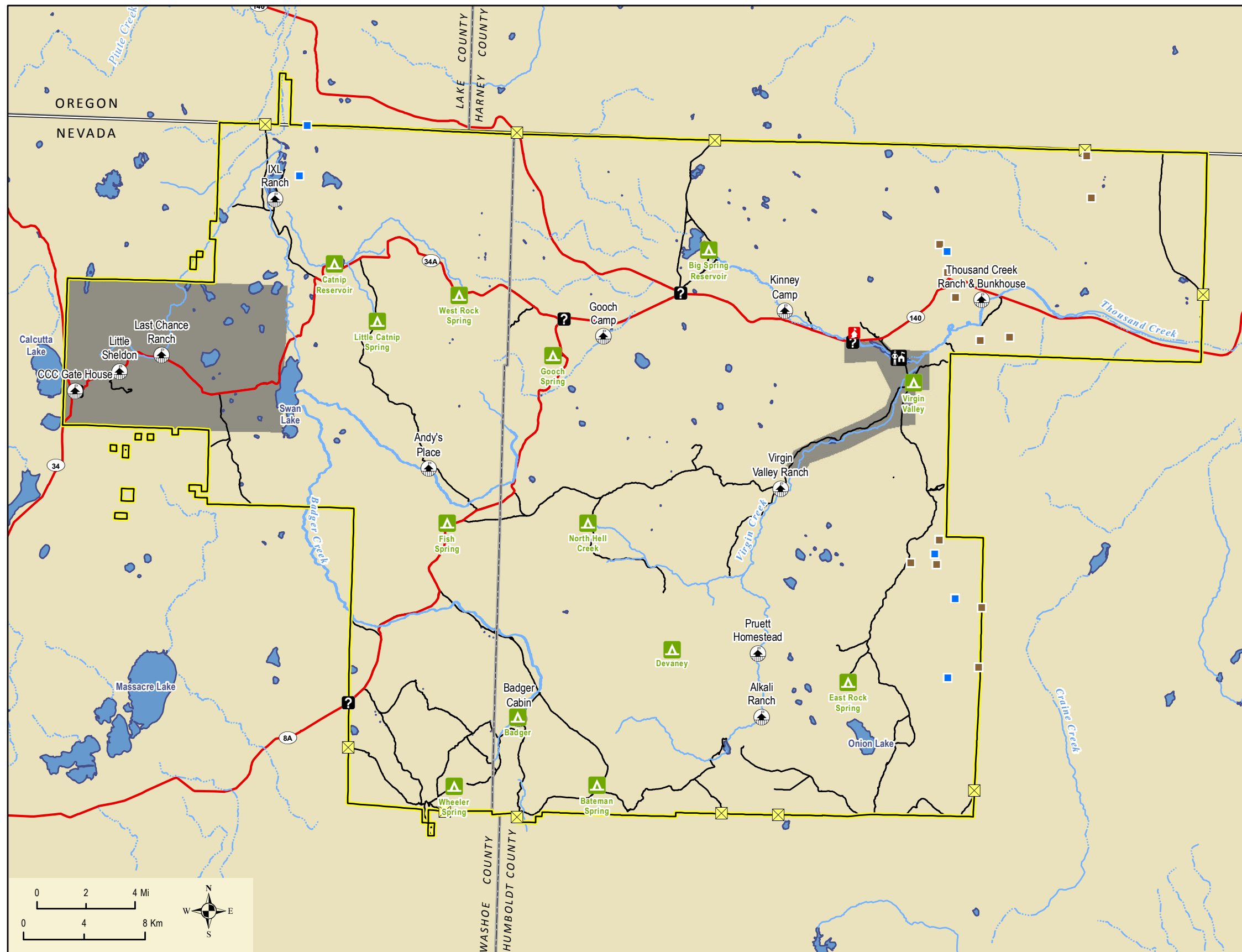
Regional Chief,
National Wildlife
Refuge System:



Acting (Signature)

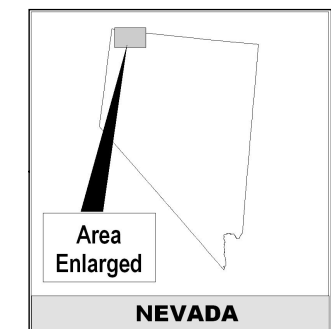
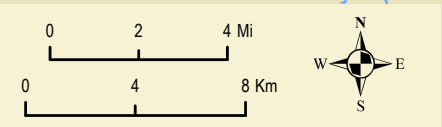
9/27/12
(Date)

Figure D.1
Compatibility Determination



LEGEND

- Approved Refuge Boundary
- Refuge Headquarters
- Planned Visitor Contact Station
- Campgrounds
- Historic Structures
- Wildlife Guzzler (big game)
- Wildlife Guzzler (small game)
- Kiosk
- Sign
- Hunting Not Allowed
- Lakes
- County Boundary
- State Line
- Public Vehicle Routes (clipped to refuge)
- Highway
- Intermittent Stream
- Perennial Stream



Produced by USFWS Region 1
Refuge Information Branch
Portland, Oregon
Map Date: 11/5/2012
File: 10-068-1.mxd

The back sides of map pages are blank to facilitate map readability.

Exhibit D-1 Prospectus and Request for Proposals to Conduct Commercial Big Game Guide Services (Sample Document)

U.S. Department of the Interior
Fish and Wildlife Service
Sheldon-Hart Mountain National Wildlife Refuge Complex

Prospectus and Request for Proposal

INVITATION FOR PROPOSALS TO CONDUCT COMMERCIAL BIG GAME GUIDE SERVICES WITHIN AREAS OF SHELDON NATIONAL WILDLIFE REFUGE AND HART MOUNTAIN NATIONAL ANTELOPE REFUGE

Issued by: Project Leader
Sheldon-Hart Mountain NWR Complex

Date: Month number, day, four digit year

Location: Lakeview, OR

Submittal: Sealed proposals must be postmarked or hand delivered to the address indicated below by, time, Month number, day, four digit year.

U.S. Fish and Wildlife Service,
Attention: Complex Project Leader
Sheldon-Hart Mountain NWR Complex
PO Box 111
Lakeview, OR 97630.

For Information Contact:

Sheldon-Hart Mountain NWR Complex, P.O. Box 111, Lakeview, OR 97630 (541) 947-3315,

Table of Contents

Title	Page
I. Introduction.....	3
II. Area Description.....	4
III. Definitions.....	6
IV. Offerings.....	7
V. Special Requirements and Considerations.....	8
VI. Selection of Successful Applicants.....	12
VII. Instructions - How to Submit Proposals.....	13
VIII. Information Required.....	15
Application Cover Sheet	
Form A - Proposed Operations Plan	
Form B - History of Violations	
Form C - Safety Record, Training, Equipment and Plan	
Form D - Demonstrated Experience and Knowledge of the Guide Area, and the Terrain, Climate, and Species to be Hunted	
Form E - Ability to Provide a High Quality Hunt and Guiding Service to the Public	
Form F - Evaluation of Client References	
Appendix A - Form Continuation Sheet	
Appendix B - Sample Special Use Permit	
Appendix C - Map of Sheldon NWR Hunt Area	
Appendix D - Map of Hart Mountain NAR Hunt Area ^g	

^g Appendices B, C, and D are not included as part of this CCP appendix, but will be included with the actual prospectus and request for proposals. Figure 5.1 of the Sheldon CCP depicts areas of Sheldon Refuge open to all hunting, and would be the approximate area included in the Prospectus Appendix C.

PROSPECTUS FOR COMMERCIAL BIG GAME GUIDE SERVICES

SHELDON NATIONAL WILDLIFE REFUGE, NEVADA AND HART MOUNTAIN NATIONAL ANTELOPE REFUGE, OREGON

I. INTRODUCTION

The Sheldon-Hart Mountain NWR Complex (Sheldon NWR and Hart Mountain NAR) is offering opportunities for up to five (5) big game guides on each refuge, to provide commercial services on Refuge lands. The Refuge will award special use permits for big game guiding services on both refuges through a competitive selection process. Prospective applicants are advised to read this prospectus and the sample permit (see attachment).

The objective of allowing commercial big game guiding is to make a variety of quality services available in support of recreational hunting on the refuges, when such activities are compatible with the refuge's purposes, resources and management objectives. Both refuges encourage family-oriented sport hunting consistent with promoting positive hunting values, hunter ethics such as fair chase, and provide participants with reasonable harvest opportunities, less crowding, less competition, fewer conflicts between hunters, relatively undisturbed wildlife, greater hunter safety, less than average crippling loss, and less interference from or dependence on mechanized aspects of the sport. Commercial guiding activities authorized on refuge lands should contribute to these policies.

Permit holders cannot sublet any part of their permit and are prohibited from subcontracting clients with any other guide.

All applicants are responsible for making their own investigations as to the economic feasibility of any proposal, facts about the area, and estimates of potential business opportunity.

It will be the responsibility of all permit holders selected under this prospectus to adhere to all permit conditions and work diligently to minimize conflicts with other users.

For additional information contact Sheldon-Hart Mountain NWR Complex, P.O. Box 111, Lakeview, OR 97630 (541) 947-3315, Hart Mountain NAR (541) 947-2731, or Sheldon NWR (775) 941-0199, weekdays between 8:00 AM and 5:00 PM.

II. AREA DESCRIPTION

Hart Mountain NAR

Hart Mountain NAR was established in 1936, with the help and support of local residents, as “*a range and breeding ground for pronghorn and other wildlife.*” Hart Mountain NAR is located in east-central Lake County, Oregon, and is situated within the northwestern Great Basin. The total area encompassed within the executive borders of the refuge equals 275,173 acres. Including refuge lands outside these borders brings the total to 277,893 acres. Within the executive borders of the refuge, 11,998 acres remain as state inholdings, 14,600 acres remain as private and county inholdings, and the remaining 251,295 acres are refuge lands.

Sheldon NWR

Sheldon was set aside in the 1930s for the conservation and development of natural wildlife resources, primarily pronghorn, and for the protection and improvement of public grazing lands and natural forage resources. The refuge encompasses approximately 575,000 acres of sagebrush-steppe in the northwestern corner of Nevada. Topography of the area is characterized by large tablelands and several mountain ranges separated by stream valleys and, in some cases, steep gorges. Elevations range from over 7,000 feet on the tables and mountain tops to 4,000 feet in the lowlands in the northeast portion of the refuge. Surface water supplies are limited with annual precipitation averaging 7 inches at the lower elevations on the eastern end to 13 inches at the higher elevations on the western end.

Vegetation comprises shrub-steppe communities dominated by big sagebrush, low sagebrush, and bitterbrush. Stands of mountain mahogany are found on the higher elevations throughout the Refuge, western juniper is prevalent at higher elevations on the western end of the refuge, and greasewood and four-wing saltbush are common at lower elevations on the east end. Aspen and willow stands are limited to snow pockets and stringer meadows.

III. DEFINITIONS

Fish and Wildlife Service (Service). U.S. Department of Interior, Fish and Wildlife Service, Sheldon-Hart Mountain National Wildlife Refuge Complex.

Guide. For purposes of this prospectus, "Guide" means to provide, for compensation or with the intent or with an agreement to receive compensation, services, equipment, or facilities to a big game hunter in the field by a person who accompanies or is present with the big game hunter in the field either personally or through an assistant; in this paragraph, "services" includes:

- (A) contracting to guide or outfit big game guide hunts;
- (B) stalking, pursuing, tracking, killing, or attempting to kill big game;
- (C) packing, preparing, salvaging, or caring for meat, except that which is required to properly and safely load the meat on the mode of transportation being used by a transporter;
- (D) field preparation of trophies, including skinning and caping;
- (E) selling, leasing, or renting goods when the transaction occurs in the field;
- (F) using guiding or outfitting equipment, including spotting scopes and firearms, for the benefit of a hunter; and
- (G) providing camping or hunting equipment or supplies, which are already located in the field.

Operations Plan. A narrative description of the proposed commercial hunting operation, which contains all information required in Form A of this prospectus.

Party Size. The number of people (including guides, clients, pilots, and any other employees of the holder) who are authorized to be in a use area, by the terms of a special use permit.

Permit Holder or Permittee. An individual who is selected through this prospectus and who is issued a special use permit.

Special Use Permit (Permit). A U.S. Fish and Wildlife Service authorization required for all commercial uses of refuge lands and waters.

Use Area. An area designated by the Service and offered to a commercial operator to provide guided big game hunting services for the public.

Use Day. One calendar day (24 hours), or portion thereof, for each person using the refuge. Used as a measure of human use. Also called a visitor day. Includes use of the refuge by guides, clients, and any other individuals associated with the permit holder for any part of one day (24-hour period from midnight to midnight).

Example: One guide, one assistant guide, and four clients fly in to the refuge at 8:00 A.M., on September 1, spend three nights and leave at 2:00 P.M. on September 4. That equals 24 use days (6 people x 4 days = 24 use days); and 16 client use days (4 clients x 4 days = 16 client use days).

Base Camp. Seasonal camps used as the primary base of guide operations in the field for the entire, or most of the hunting season, and usually used by most or all of the clients during some portion of their hunt.

Spike Camp. Smaller camps usually used only for short duration (e.g., portion of a client trip) while hunting outside the range of the base camp, and then disassembled and moved or removed when no longer in use for a particular hunt or season.

IV. OFFERINGS

Sheldon-Hart Mountain NWR Complex is offering a maximum of five (5) and (10) Big Game Hunting Guide SUP's on Hart Mountain NAR and Sheldon NWR, respectively, as described below. Each individual can submit only one application per guide use area offered.

Offering:

Use area number (and location): Sheldon NWR and/or Hart Mountain

Term of permit(s): August 1, 2009–July 31, 2014

Offering Type: Single use – one permittee

Species available: Pronghorn antelope, mule deer, and/or bighorn sheep

V. SPECIAL REQUIREMENTS AND CONSIDERATIONS

Minimum Requirements (Applicant must submit copies of all documents with application in order to be evaluated, unless otherwise indicated)

- * Applicant must possess a current State:
 - guide license
 - certification with appropriate State agency

- * Applicant shall provide proof of liability insurance (minimum \$300,000 each occurrence, \$500,000 aggregate), with the Fish and Wildlife Service named as coinsured prior to issuance of the refuge special use permit. Insurance does not have to be purchased prior to applying. The Service may, during the life of this permit, conduct a review of insurance requirements to assess adequacy of our current minimum requirements. Applicants should be aware that if a determination is made to increase minimum insurance requirements, permittees holding the current minimum coverage will be required to increase their insurance coverage to comply with the new requirements.

- * Applicant and his/her assistant guides must possess current first aid and CPR cards prior to issuance of the permit and maintain currency through the authorized use period.

- * Applicant shall submit an affidavit signed by the applicant that affirms the applicant's financial ability to perform according to the operations plan.

Use Records

The permit holder will be required to furnish the refuge manager a guide use report each year showing the numbers of clients and client use days for each species hunted, numbers of each species harvested, applicable dates, and other data required by special conditions of the special use permit, and provide a copy of the State's hunt report for each client. This report must be provided by December 31 for all uses during that calendar year unless the permit requires otherwise. This report shall be certified by the permit holder as being complete and accurate.

Performance Evaluations

Permit holders will be checked periodically to determine compliance with the permit conditions and operations plan. Evaluations will be based upon compliance inspections, discussions with clients, etc. The permit holder will be advised of deficiencies and any legal actions.

Fees

Fees are required for commercial use of refuge lands. Holders of special use permits awarded under this prospectus will be required to pay a \$250 administrative fee for each permit, annual fees for use and occupancy of refuge lands (i.e., cabins, tent platforms, campsite structures, caches, etc.), and client use day fees in accordance with Service Regional Policy.

Total Allowable Use

The Service anticipates the use allowed under the refuge permit will remain the same throughout the time period covered by the permit. However, it is not guaranteed. Use may be adjusted annually by the Service, if necessary due to regulation changes, environmental or resource concerns, or other management needs that may warrant adjustment.

General Terms

1. The government reserves the right to not award portions or all of some use areas being offered; extend the date for receiving the proposals; and reject any or all proposals.
2. Applications containing false or incomplete information may be rejected by the Service. If a permit has been issued based on false or incomplete information, it may be terminated at any time.
3. The Service will use the information submitted with the original applications to rank applicants and award permits. However, the Service also reserves the right to contact all applicants for any offering for additional information, or to evaluate other sources of information prior to award.
4. Economic uses on national wildlife refuges must be approved by an authorized officer (50 CFR 29.1). Successful applicants will be issued special use permits authorizing and governing use and occupancy of refuge lands under the National Refuge System Administration Act (16 U.S.C. 668dd-668ee) and the Refuge Recreation Act (16 U.S.C. 460k-3). Such uses are subject to fees established by the Service. Permits issued in response to this prospectus will only authorize commercial big game guiding activities allowed under a big game guide license by the States of Oregon or Nevada, and specified in the permit holder's approved plan of operations. Other commercial activities (e.g., incidental sport fish guiding or guiding for small game/migratory birds) will be prohibited without the prior written approval of the refuge manager.
5. The permit does not authorize use of other private or state lands.
6. Any oral statement by any representative of the government, modifying or changing any conditions of this prospectus is an expression of opinion only and confers no right upon any applicant.
7. In the event that a contradiction exists between conditions in the prospectus or sample permit and the conditions in the permit holder's special use permit, the conditions in the special use permit will govern.
8. The permit holder's operation plan, as amended and accepted by the Service, will be incorporated as a special condition of the holder's permit. By accepting the permit, the holder must conduct his/her commercial guiding operations in adherence with the plan of operations, as well as other permit conditions. Any deviation from the permit conditions or approved operations plan requires prior written approval from the Refuge Manager. In the event that a contradiction exists between the permit holder's proposal and the conditions in the holder's special use permit, the conditions in the special use permit will govern.
9. All costs incurred by the applicants for items submitted for this prospectus shall be the sole responsibility of the applicant.

Freedom of Information Act

All proposals submitted in response to this prospectus will be disclosed by the Department of the Interior to any person upon request pursuant to the Freedom of Information Act, 5 U.S.C. § 552. The Service believes that it is not necessary for applicants to provide trade secrets or confidential commercial or financial information when completing their proposals. Therefore, inclusion of such information is highly discouraged. However, if the applicant chooses to include commercial or financial information in the application which the applicant believes to be exempt from disclosure under the Freedom of Information Act (5 U.S.C. 552), the cover page of each copy of the proposal shall include an attachment with the following statement:

“The information specifically identified on pages __, __, __, etc., of this proposal constitutes confidential commercial and financial information which the applicant believes to be exempt from disclosure under the Freedom of Information Act. The applicant requests that this information not be disclosed to the public, except as may be required by law.”

The applicant shall also specifically identify confidential commercial and financial information on the page of the proposal which it appears and shall mark each page with the following legend:

“This page contains confidential commercial and financial information which the applicant believes to be exempt from disclosure under the Freedom of Information Act and which is subject to the legend contained on the cover page of this proposal.”

In the event of a request for documents under the Freedom of Information Act, the burden will be on the applicant to establish that the information he/she requests to be withheld as privileged commercial or financial information, qualifies for nondisclosure under the Freedom of Information Act. Information included in the proposals relating to personal privacy such as social security numbers, home telephone numbers, certain items in law enforcement reports, etc. is protected from disclosure under the Freedom of Information Act and the Privacy Act [5 U.S.C. § 552(a)] and will be withheld.

VI. SELECTION OF SUCCESSFUL APPLICANTS

A panel made up of Service employees will evaluate all properly completed applications or proposals for a refuge guide use area, using scoring factors and guidance developed by the Service for each of the criteria listed below. The average score assigned by panel members will determine the applicant's final score for each of the criteria. The sum of scores for all criteria will determine the applicant's total score. After scoring and ranking all applications for a guide use area, the ranking panel will recommend a list of the "best qualified applicants" to be considered for final selection for that area. The refuge managers for Sheldon NWR and Hart Mountain NAR will make the final selections for the guide use areas within the refuge that he/she manages. The refuge manager may either limit his/her selection to the list of best qualified applicants recommended by the ranking panel, or consider all applicants for the area that meet the minimum scores and qualifications. The refuge manager will base his/her final selection on the results of the ranking panel evaluations, the manager's own examination of the applications, interviews of the applicants, client references, and other records or sources of information (e.g., permit files) that can document the applicant's performance and qualifications.

Applicants must attain the minimum scores indicated below in all of the criteria to be considered for selection by the refuge manager. In the last criterion, any applicant whose point deductions for history of violations/convictions reach or exceed 90 points, will be ineligible for a permit.

- 1) Ability to provide a high quality hunt and guiding service to the public:
(Maximum 75 points; minimum 25 points).
- 2) Safety record, training, equipment and plan:
(Maximum 60 points; minimum 25 points).
- 3) Demonstrated experience and knowledge of the guide area, and the terrain, climate, and species to be hunted: (Maximum 110 points; minimum 20 points).
- 4) Impacts of the proposed operation on wildlife and other refuge resources such as water quality, vegetation disturbance, and soil disturbance:
(Maximum 110 points; minimum 55 points, 60 points for wilderness areas, proposed wilderness areas, or wilderness study areas).
- 5) Impacts of the proposed operation on other refuge users: (Maximum 45 points; minimum 20 points, 24 points for wilderness areas, proposed wilderness areas, or wilderness study areas).
- 6) History of compliance with state and federal laws, regulations, and permitting requirements associated with commercial guiding:
(points deducted for each offense; point deductions may not exceed 90 points).

VII. INSTRUCTIONS: HOW TO SUBMIT PROPOSALS

All proposals must be submitted in writing to:

U.S. Fish and Wildlife Service
Attention: Complex Project Leader
Sheldon-Hart Mountain NWR Complex
PO Box 111
Lakeview, OR 97630.

All proposals must either be postmarked at the address indicated above, by [time, month number, day, four digit year]. **An original and two copies of the complete application package(s) must be submitted for each refuge.** Proposals must be submitted in sealed envelopes and must be signed by the individual submitting the proposal. Each sealed envelope shall be clearly marked “Sheldon NWR or Hart Mountain NAR Refuge Guiding Proposal.” Each package should be marked with the name, address, and telephone number of the applicant. Applications that are mailed must be sent by certified or registered mail, return receipt requested.

Incomplete proposals will not be returned to the applicant for more information. Material submitted with the proposals will not be returned to the applicant. All proposals must be legible, either neatly printed in dark ink or typed. **Proposals received after the above deadline will be considered late and will be returned to the sender without evaluation.**

You may apply as a partnership; however, each partner must be individually qualified to receive the permit, and partnership applications will be ranked by the lowest scoring partner. Each partner must sign the permit and be responsible for complying with permit conditions.

The following instructions are provided to guide the applicant in completing the enclosed forms in Section VIII. **The Service will not accept any form of proposal except as specified in the format under Section VIII.** Elements of the proposal may be incorporated as conditions of the special use permit.

An applicant who knowingly provides false or incomplete information will be disqualified.

Proposals must include:

Cover Sheet. By signing this form the applicant attests that all information provided with the application is true and complete and authorizes the Service to verify any information provided.

Form A - Proposed Operations Plan. Information on this form should describe the full services you will offer to the public. The information you provide in your proposed operations plan will be used in evaluating impacts to fish and wildlife resources, other refuge resources, and other refuge users. It will also be considered in evaluating your ability to provide a quality hunt and guiding service to the public, and your knowledge of the area applied for. Instructions on the form indicate the information required.

Form B - History of Violations. You must report felony or misdemeanor convictions (including forfeiture of collateral and no contest pleas) for violations committed during the last 10 years by you, or any of your business partners, or employees, and any pending charges pursuant to the instructions on the form. You must also report convictions and pending charges for any violations committed by individuals who were being guided or accompanied by you or persons associated with your guiding

business at the time of the violation. If a pending charge results in a conviction, the conviction could be cause to revoke a permit, depending on the nature and severity of such conviction. You must also provide copies of official law enforcement records or background reports of criminal history for you and your business partners, as explained on the form.

Form C - Safety Record, Training, Equipment and Plan. Information on this form will be used to evaluate your past safety record and ability to provide clients with a safe hunt.

Form D - Demonstrated Experience and Knowledge of the Guide Area, and the Terrain, Climate, and Species to be Hunted. Use this form to describe your experience and knowledge of the refuge being applied for, including the terrain, climate, and species to be hunted.

Form E - List and Description of Property, Equipment and Accessories. Applicants must describe how they will be able to meet all applicable federal, state, and local requirements pertinent to their full operation. Applicants must also be able to demonstrate that all the equipment and accessories proposed for use in their operations are safe and adequate for general public service.

Form F - Ability to Provide a High Quality Hunt and Guiding Service to the Public. Use this form to describe your ability to provide a high quality hunt and big game guiding service.

Form G - Evaluation of Client References. Applicants must supply a complete list of clients for the past three years. The clients may be contacted by the Service for references to evaluate the quality of your past services.

VIII. INFORMATION REQUIRED

Please read the following forms carefully. Additional information relative to the questions found in these forms can be found in Section V. Be sure to provide in written form the information requested under each element in the format specified. **Additional pages should be used if extra space is needed (use copies of or the same format as the continuation sheet form provided in Appendix A).** Information beyond the minimum requested will be evaluated. All information is subject to verification by the Service and additional supporting data may be required. **Be sure to retain a copy of the application for your records.** The Service is under no obligation to return applications.

**SHELDON-HART MOUNTAIN NWR COMPLEX REFUGE GUIDING PROSPECTUS
APPLICATION COVER SHEET**

GUIDE USE AREA (SHELDON NWR / HART MOUNTAIN NAR)

circle one

I certify that the information furnished herewith is true and complete to the best of my knowledge and belief. I authorize the Fish and Wildlife Service to verify the information furnished herewith.

BY _____
(Sign in ink as typed or printed below)

(Type or print full name) (Social Security Number)

(Doing business as)

PERMANENT MAILING ADDRESS

ADDRESS DURING APPLICATION REVIEW PERIOD (IF DIFFERENT)

TELEPHONE NUMBER: Daytime _____

Other _____

DATE _____

The following information on Forms A through G must be submitted for your proposal to be evaluated.

FORM A

Proposed Operations Plan

Provide in narrative form a description of the services you propose to offer. Be sure to explain the services for each offering for which you are applying. This narrative should address at a minimum, the type and extent of services, including the following:

1. Dates of operations
2. Species to be hunted and type of hunt(s) provided for each (i.e., archery, muzzleloader)
3. Maximum number of clients for each species, and each type of hunt
4. Methods or strategies to reduce impacts on Refuge resources and other Refuge users
5. Camp site traditionally used and methods to alleviate effects on other campers
6. Methods to minimize interactions with other refuge hunters

Applicant's Name _____ Form A - Page 1

FORM B

History of Violations

1. Within the past 10 years, have **you or any of your former, current or proposed business partners**, been convicted, forfeited collateral, pled nolo contendere, had a guiding license or privilege suspended, or been administratively penalized for violation of any federal, state, or local laws, regulations, or permit conditions, related to hunting, fishing (including commercial fishing), guiding, or for any DUI offense? Are you or any of your former, current, or proposed business partners under pending charges for any violation as indicated above? If the answer to either of these questions is yes, list each incident and give the name of the person, place of occurrence and name/address of the law enforcement agency and/or court involved (and provide explanation, if you desire).

1. Within the past 10 years, have any of your **employees** while in your employment, been convicted, forfeited collateral, pled nolo contendere, had a guiding license or privilege suspended, or been administratively penalized for violation of any federal, state, or local laws, regulations, or permit conditions, related to hunting, fishing and guiding? Are any current or proposed employees presently under pending charges for any violation as indicated above? If the answer to either of these questions is yes, list each incident and give the name of the person, place of occurrence and name/address of the law enforcement agency and/or court involved (and provide explanation, if you desire).

3. Within the past 10 years, has any **client** or other individual been convicted, forfeited collateral, pled nolo contendere, or is now under pending charges for any violation that occurred while being guided or accompanied by you or individuals associated with your guiding business? If yes, list each incident and give the name of the person, place of occurrence and name/address of the law enforcement agency and/or court involved (and provide explanation, if you desire).

Applicant's Name _____ Form B - Page 1

FORM C

Safety Record, Training, Equipment and Plan

1. List all accidents, incidents, and safety related violations or enforcement actions involving you or your guiding operations that have occurred within the past 10 years.
2. List all safety related training that you, your partners, and your employees have taken (e.g., advanced first aid, ETT, EMT, arctic survival, wilderness first aid/medicine, cold water survival, etc.) Also describe any relevant experience/training in actual rescue or survival operations or programs, hunter safety programs, etc. Give dates of training or participation and indicate if certification is current (if applicable). Note: the successful applicant and assistant guides are required to submit current first aid and CPR certification prior to permit issuance.
3. Describe your emergency preparedness or safety plan. List emergency communications equipment and address your plans, if any, in the event of mechanical failures, or other types of accidents/incidents.
4. List all safety related equipment and supplies, in addition to the communications equipment listed above.

Applicant's Name _____ Form C - Page 1

FORM D

Demonstrated Experience and Knowledge of the Guide Area, and the Terrain, Climate, and Species to be Hunted

1. Describe and document the number of years of your guiding experience (noting the number of days spent in the field each year) On Sheldon NWR and/or Hart Mountain NAR, during the past 20 years.
2. Describe your guiding/outfitting experience during each of the last 10 years. For each year, list the number of clients, noting the number of days you spent in the field, identify the species hunted, number of each species taken, specific locations and type of terrain and climate where you guided or outfitted. Indicate the specific periods, if any, for which you were not serving as a registered big game guide. You should also indicate if you were the contracting guide. If you guided for activities other than big game guiding, describe the type of activities you guided, and the specific services you provided.
4. You may document experience other than guiding for the same period that you believe is relevant (e.g., personal sport hunting, or fishing, resource management activities, etc.) Describe the experience or activity, the specific location involved, noting the amount of time in the field and, if applicable, the number of clients served each year and the number of each species of animals harvested.
5. Describe any education and/or training you believe is relevant.

Applicant's Name _____ Form D - Page 1

Form E

List and Description of Property, Equipment and Accessories

1. Describe how the property, equipment and accessories proposed for use in your operation are safe and adequate for general public service.
2. Describe how you will be able to meet all applicable federal, state, and local requirements pertinent to your proposed operation.

Applicant's Name _____ Form E - Page 1

FORM F

Ability to Provide a High Quality Guiding Service to the Public

1. Describe your business practices including proposed client rates; payment options; promotional strategies or efforts; reservation, cancellation and refund policies; and acknowledgement of risk forms. Submit your current advertisement leaflets, client price lists, hunter contract forms, or other literature that reflects your business practices.
2. Describe provisions for clients with disabilities.
3. Describe educational and/or interpretive services or programs provided to clients.
4. Describe drinking water supplies and method of treatment if appropriate.
5. Describe your knowledge, abilities, and experience in caring for meat, capes, and hides from big game. List the number of years and estimated number of animals of each species that you and/or your employees have taken care of (e.g., field dressed, skinned, caped, boned, butchered, etc.) Also, document any training that you or your employees have received in care of meat or trophies (e.g., taxidermy, meat cutting, etc.)
6. Describe your plan, methods, provisions, and facilities to salvage, care, and provide opportunity for utilization of meat from harvested animals.

Applicant's Name _____ Form F - Page 1

FORM G

Evaluation of Client References

Provide a complete list of all big game hunting clients that you have contracted and/or personally guided since July 1, 2005. If you need to go back prior to this date in order to have a minimum of 10 clients, you may do so. Include full names; addresses; home telephone and other telephone numbers, if known; species hunted; year of hunt; whether you were the contracting guide; whether it was a guided or drop-off client; and whether the client was guided by you personally or by an assistant.

If you are a recently registered guide and are unable to provide the requested list for a minimum of 10 clients, simply indicate that on this form.

Applicant's Name _____ Form G - Page 1

Applicant's Name _____ Form _____ Page _____

This page left blank intentionally.

Appendix E. Projects, Staff, and Facilities Needed to Implement the CCP

E.1 Overview

Implementation of the CCP will require changes in funding, which will be sought from a variety of sources. This plan will depend on additional congressional allocations, partnerships and grants, and adoption demand for horses and burros. There are no guarantees that additional Federal funds will be made available to implement any of these projects. Other sources of funds will need to be obtained (both public and private). Activities and projects identified will be implemented as funds become available.

The CCP included direction for several projects to be implemented over the next 15 years. All of these projects are included in the Refuge Management Information System (Refuge Operational Needs System [RONS] or Maintenance Management System [MMS]), which are used to request funding from Congress. The RONS documents proposed new projects to implement the CCP to meet refuge goals and objectives and legal mandates.

Annual revenue sharing payments to Humboldt, Washoe, and Lake counties will continue. If the refuge expands through the purchase of inholdings (privately owned lands within the current approved boundary) or through an expanded refuge boundary, additional revenue sharing payments in lieu of tax payments will be made to the respective county. See Chapter 5 for a summary of the economic effects of the CCP's implementation.

Monitoring activities will be conducted on a percentage of all new and existing projects and activities to document wildlife populations and changes across time, habitat conditions, and responses to management practices.

E.2 Costs to Implement CCP

The following sections detail both one-time and recurring costs for staffing and projects to implement the CCP that are high priority or that are anticipated to have substantial costs associated with them. Some biological staff positions at Sheldon Refuge have been vacant for several years. To fully implement the CCP management direction, funding for these positions will continue to be necessary and has been included. Therefore, costs to implement the CCP will be greater than refuge management costs in past years. Costs for staffing and projects that are either assumed to be constant or that are not anticipated to be substantial are included under basic categories such as staffing, maintenance, and operations. One-time costs reflect the initial costs associated with a project, such as the purchase of equipment, contracting services, construction, etc. Future operational and maintenance costs associated with the project are identified under recurring costs.

E.2.1 One-Time Costs

One-time costs are project costs that have a start-up cost associated with them, such as constructing a new building or relocating a campground. Some are full project costs for projects that can be completed in three years or less. One-time costs can include the cost of temporary or term salary associated with a short-term project. Salary for new positions and operational costs are reflected in operational or recurring costs.

Funds for one-time costs will be sought through increases in refuge base funding, special project funds, grants, etc. Some projects also might require land acquisition funds, other special appropriations, or grants.

Projects listed in Table E.1 show high-priority and major one-time costs for replacement of Catnip Reservoir Dam and replacement of the Sheldon Refuge Headquarters office and visitor information building. The primary differences in one-time costs between previous management and the CCP management direction are for relocation of the existing campgrounds to reduce resource impacts and for upgrades to the three most heavily used and more developed campgrounds.

Table E.1 High-priority and Major One-time Costs

	Current Management	CCP Management Direction	Priority¹
Reconstruction of the Catnip Reservoir Dam	\$3,000,000	\$3,000,000	H
Construction of Park Ranger and Law Enforcement Officer Quarters at Sheldon Refuge Headquarters	\$200,000	\$200,000	M
Replacement of Visitor Center and Headquarters	\$0	\$2,700,000	H
Relocation of Campgrounds	\$0	\$450,000	L
Upgrades to Virgin Valley, Big Spring, and Catnip Reservoir Campgrounds	\$0	\$110,000	M
Total Fixed Costs	\$3,200,000	\$6,460,000	

¹ H=High; M= Medium; L= Low

E.2.2. Operational (Recurring) Costs

Operational costs reflect refuge spending of base funds allocated each year. These are also known as recurring costs and are usually associated with day-to-day operations and projects that last longer than three years.

Table E.2 displays projected operating costs under the CCP. The CCP reflects increased funding needs for feral horse and burro management; increases in public uses, facilities, and staffing; increased removal of encroaching western juniper and sagebrush, and new monitoring needs. This table includes salaries and operational expenditures such as travel, training, supplies, utilities, and annual maintenance costs.

For comparison purposes, the costs for feral horse and burro management have been calculated as an annual average over the 15-year life of the CCP even though the entire amount will be needed within five years. Increased recurring costs for maintenance supplies and equipment are primarily for maintenance of the Sheldon Refuge Headquarters office and visitor center, additional staff housing, and additional campground facilities, as well as for the removal of water developments and restoration work. Increased funds for fire fuels reduction supplies and equipment will be needed to fully complete fire breaks and for mechanical removal of encroaching western juniper and sagebrush.

Reductions to biological staff salaries under the CCP reflect shorter-term needs for a feral horse and burro specialist. Changes to fire and habitat management staff salaries reflect less need for prescribed fire staff. Additional maintenance, law enforcement, and public use staff will be needed to adequately administer refuge lands as visitation increases and to maintain and operate additional public use facilities.

Table E.2 includes costs for permanent and seasonal staff needed year after year. It does not include staff costs associated with special projects; these are summarized in Table E.1.

Table E.2 Operational (Recurring) Costs

	Current Management	CCP Management Direction	Priority¹
Feral Horse and Burro Management	\$675,000	\$333,000	H
Maintenance Supplies and Equipment	\$100,000	\$170,000	H
Fire Fuels Reduction and Habitat Management Supplies and Equipment	\$47,000	\$87,000	H
Administrative and Refuge Management Staff Salaries	\$278,000	\$278,000	H
Biological Staff Salaries	\$206,000	\$191,000	H
Fire and Habitat Management Staff Salaries	\$266,000	\$257,000	H
Maintenance Staff Salaries	\$148,000	\$164,000	H
Public Use and Law Enforcement Staff Salaries	\$83,000	\$174,000	M
Total Operational (Recurring) Costs	\$1,803,000	\$1,654,000	

¹H=High; M= Medium; L= Low

E.2.3. Additional Planning to Implement the CCP

The following step-down management plans will be completed to support implementation of the CCP. Timeframes for completion following the Record of Decision for the CCP/EIS are estimated for each plan, but will depend upon the progress and scheduling of other Sheldon-Hart Mountain Refuge Complex planning efforts, available staffing, and funding.

- Minerals and Mining Management Plan (5-7 years)
- Wilderness Stewardship Plan (3-5 years)
- Transportation Management Plan (8-10 years)
- Visitor Services Plan (3-4 years)
- Law Enforcement Plan (2-5 years)
- Cultural Resources Management Plan (8 years)
- Cold-water Fisheries Management Plan (2-3 years)
- Habitat Management Plan (4-6 years)
- Integrated Pest Management Plan (5-7 years)

E.2.4. Additional Staffing to Implement the CCP

The estimated costs for implementing the CCP management direction, as indicated in Table E.2, reflect the addition of permanent staff necessary to implement the CCP within 15 years. These staffing needs are in addition to 25 permanent and temporary positions currently filled and 15 positions that are currently vacant.

- Law Enforcement Officer (1 Full-time Equivalent [FTE] position, GS-7): Conduct permit compliance checks and enforcement, increase enforcement of vehicle and travel management regulations, and provide additional visitor contact and enforcement associated with public use and use of historic structures.

- Park Ranger (1 FTE, GS-7): Provide direct supervision for volunteers, volunteer projects; administer visitor center; conduct public use, campsite, wilderness, and route inventory and monitoring; maintain and monitor historic public use structures; assist with additional wilderness project workload using primitive/minimum tools; and administer permit systems for off-highway vehicles and campgrounds.
- Refuge Operations Specialist (1 FTE, GS-9): Assist with development of step-down plans, project oversight, habitat evaluation, and invasive species and juniper treatment and control.
- Maintenance Staff (0.5 FTE, WG-4): Assist with upgrading campgrounds, constructing and maintaining additional facilities (visitor center, Kinney Camp, campgrounds), relocating campgrounds, rehabilitating abandoned roads and campgrounds, and maintaining additional signs.
- Maintenance Staff (0.5 FTE, WG-4): Assist with boundary fence monitoring, maintenance, and repair.
- Fuels Crew Leader (0.6 FTE, GS-6): Juniper removal and other mechanical habitat treatments.
- Fuels Crew (0.25 FTE each, GS-4): Three seasonal crew members to conduct juniper removal and other mechanical habitat treatments.

Appendix F. Sheldon National Wildlife Refuge Wilderness Inventory and Review Summary

Table of Contents

F.1	Introduction.....	3
F.1.1	Wilderness Review Process.....	3
F.1.1.1	Inventory Criteria.....	3
F.1.1.2	Inventory Process.....	6
F.1.1.3	Wilderness Inventory Summary.....	6
F.2	Wilderness Study Areas.....	15
F.3	Refuge Recommendations for WSAs	15
F.3.1	Big Mountain WSA	16
F.3.2	Sage Hen Hills WSA	16
F.3.3	Gooch Table WSA.....	16
F.3.4	Fish Creek Mountain WSA	17
F.3.5	Rye Creek WSA	17
F.3.6	Round Mountain WSA	17
F.3.7	Catnip Mountain WSA	17
F.3.8	Big Spring Table WSA.....	18
F.3.9	Railroad Point WSA	18
F.3.10	Alkali Peak WSA.....	19
F.3.11	Hell Creek WSA.....	19
F.3.12	Guano Creek WSA	19
F.3.13	Massacre Rim Contiguous WSA.....	20
F.3.14	Sheldon Contiguous Inholdings WSA.....	20
F.3.15	Fish Creek Table-Little Catnip WSA	20
F.3.16	Bateman WSA	20
F.3.17	Tenmile WSA	20
	Literature Cited	21
Tables		
	Table F.1 Summary of Wilderness Inventory on Sheldon NWR by Unit.....	8
Figures		
	Figure F.1 Sheldon Refuge Wilderness Inventory Units.....	7

F.1 Introduction

Sheldon National Wildlife Refuge was initially established by Executive Order in 1931 as a refuge and breeding ground for wild animals and birds. Additional lands were acquired later, and the refuge's purpose was broadened to include the conservation and development of natural wildlife resources and the protection and improvement of public grazing lands and natural forage resources.

After a comprehensive inventory and evaluation of the wilderness character and value of the entire Sheldon Refuge with public input and involvement, the Service prepared an environmental impact statement and recommended portions of Sheldon Refuge for designation as wilderness under the Wilderness Act of 1964. This recommendation was later expanded, and a proposal was submitted to Congress by the President in 1974. At that time, the President requested Congress not act on his proposal until a mineral survey for Sheldon Refuge could be completed. The mineral survey was completed by the U.S. Geological Survey in 1975, but since that time Congress has taken no action to designate any portion of Sheldon Refuge as wilderness.

F.1.1 Wilderness Review Process

The purpose of a wilderness review is to identify and recommend for congressional designation National Wildlife Refuge System (System) lands and waters that merit inclusion in the National Wilderness Preservation System. Wilderness reviews are a required element of CCPs and are conducted in accordance with the Service's wilderness review and evaluation policy outlined in 610 FW 4 and in accordance with the refuge planning process outlined in 602 FW 1 and 3, including public involvement and National Environmental Policy Act (NEPA) compliance.

There are three phases to a wilderness review: 1) inventory, 2) study, and 3) recommendation.

- 1) **Wilderness Inventory.** The wilderness inventory identifies those lands within the refuge that might have wilderness character and satisfy the definition of wilderness as stated in the Wilderness Act and in Service Policy. The inventory preliminarily classifies each unit of land that meets these requirements as a wilderness study area (WSA).
- 2) **Wilderness Study.** The wilderness study further evaluates each WSA for values, resources, and uses to determine if each one merits recommendation from the Service to the Secretary of the Interior as wilderness.
- 3) **Wilderness Recommendation.** The recommendation phase consists of forwarding or reporting recommendations for wilderness designation from the Director of the U.S. Fish and Wildlife Service, through the Secretary of the Interior, and the President to Congress in a wilderness study report.

This appendix summarizes the wilderness inventory, study, and recommendations for the management direction included in the Sheldon Refuge CCP. The complete 2010 Sheldon Refuge Wilderness Review is available and can be found on the Sheldon Refuge planning website.

F.1.1.1 Inventory Criteria

The wilderness inventory is a broad look at the planning area to identify WSAs. These are roadless areas that meet the minimum criteria for wilderness identified in Section 2(c) of the Wilderness Act:

A wilderness, in contrast with those areas where man and his works dominate the landscape, is hereby recognized as an area where the earth and its community of life are untrammelled by man, where man himself is a visitor who does not remain. An area of wilderness is further defined to mean in this Act an area of undeveloped Federal land retaining its primeval character and influence, without permanent improvements or human habitation, which is protected and managed so as to preserve its natural conditions, and which: (1) generally appears to have been affected primarily by the forces of nature, with the imprint of man's work substantially unnoticeable; (2) has outstanding opportunities for solitude or a primitive and unconfined type of recreation; (3) has at least five thousand acres of land or is of sufficient size as to make practicable its preservation and use in an unimpaired condition; and (4) may also contain ecological, geological or other features of scientific, educational, scenic, or historical value.

A WSA must appear natural, provide outstanding opportunities for solitude or primitive recreation, meet the size criteria, and may provide other supplemental values. The process for identification of roadless areas in the Sheldon NWR and application of the wilderness criteria are described in the following sections.

Identification of Roadless Areas

Identification of roadless areas required gathering and evaluating land status maps, land uses, road inventory data, and aerial photographs for Sheldon Refuge. By definition, a "roadless area" is a reasonably compact area of undeveloped Federal land that has the general characteristics of a wilderness and within which there is no improved road suitable for public travel by means of four-wheeled, motorized vehicles intended primarily for highway use. A route maintained solely by the passage of vehicles does not constitute a road (610 FW 1.5 Z).

Using the Service's definition of a road, there are six roaded areas within Sheldon Refuge. These areas include Highway 140, County Roads 34 and 34A, County Road 8A, Summit Lake Road, Bog Hot Road, and the Dufurrena/Virgin Valley Road. All other routes within Sheldon Refuge are maintained solely by the passage of vehicles and do not constitute roads for the purposes of the Sheldon Refuge Wilderness Inventory completed in 2010.

Evaluation of the Naturalness Criteria

In addition to being roadless, a WSA must meet the naturalness criteria. Section 2(c) defines wilderness as an area that "generally appears to have been affected primarily by the forces of nature with the imprint of man's work substantially unnoticeable." An area is apparently natural if it looks natural to the average visitor who is not familiar with historic conditions or human influences in a given area. Areas that have been or are in the process of being restored to a substantially natural appearance following previous significant disturbances such as grazing or agriculture may still be found suitable.

An area may also meet the naturalness criteria if human impacts are relatively minor and substantially unnoticeable in the unit as a whole. Minor impacts may include trails, fire towers, fire breaks, pit toilets, fire rings, hitching posts, snow gauges, research monitoring devices, wildlife enhancement facilities (e.g., guzzlers or exclosures), fencing, spring developments, and small reservoirs.

Established or proposed refuge management activities or refuge uses that require the use of temporary roads, motor vehicles, motorized equipment, mechanical transport, landing of aircraft, structures, and installations generally prohibited within designated wilderness or “sights and sounds” of human impacts and activities outside the boundary of the unit do not disqualify an area from meeting the wilderness naturalness criteria. The physical impacts of these practices within the unit should be the focus of the naturalness evaluation. We evaluate existing and proposed refuge management activities and refuge uses in the study phase of the wilderness review.

Evaluation of Outstanding Opportunities for Solitude or Primitive and Unconfined Recreation

In addition to meeting the size and naturalness criteria, a WSA must provide outstanding opportunities for solitude or primitive recreation. An area does not have to possess outstanding opportunities for both solitude and primitive and unconfined recreation and does not need to have outstanding opportunities on every acre. Further, an area does not have to be open to public use and access to qualify under this criteria; Congress has designated a number of wilderness areas in the Refuge System that are closed to public access to protect resource values.

Opportunities for solitude refer to the ability of a visitor to be alone and secluded from other visitors in the area. Primitive and unconfined recreation means non-motorized, dispersed outdoor recreation activities that are compatible and do not require developed facilities or mechanical transport. These primitive recreation activities may provide opportunities to experience challenge, risk, self-reliance, and adventure.

An outstanding opportunity for solitude may be present in an area offering only limited primitive recreation potential. Conversely, an area may be so attractive for primitive and unconfined recreational use that it would be difficult to maintain opportunities for solitude (e.g., around water).

Opportunities are evaluated for each area on its own merits independent from other areas. When an area is contiguous to proposed wilderness, recommended wilderness, a WSA, or other Federal lands that a land management agency has already determined to have wilderness character (i.e., Service, Bureau of Land Management [BLM], National Park Service, or U.S. Forest Service lands), an additional evaluation of outstanding opportunities is not required.

Evaluation of the Size Criteria

Roadless areas or roadless islands meet the size criteria if any one of the following standards apply:

- An area with over 5,000 contiguous acres. State and private lands are not included in making this acreage determination.
- A roadless island of any size. A roadless island is defined as an area surrounded by permanent waters or that is markedly distinguished from the surrounding lands by topographical or ecological features.
- An area of less than 5,000 contiguous Federal acres that is of sufficient size as to make practicable its preservation and use in an unimpaired condition and of a size suitable for wilderness management.
- An area of less than 5,000 contiguous federal acres that is contiguous with a designated wilderness, recommended wilderness, or area under wilderness review by another Federal managing agency such as the U.S. Forest Service, National Park Service, or BLM.

Evaluation of Supplemental Values

Supplemental values are defined by the Wilderness Act as “ecological, geological, or other features of scientific, educational, scenic, or historic value.” These values are not required for wilderness, but their presence should be documented.

F.1.1.2 Inventory Process

Refuge staff assessed several factors during the inventory process: the location of the existing 1974 proposed wilderness area boundaries¹, improved roads, well-used and long-standing unimproved roads determined necessary for vehicle access, natural features such as cliffs, canyons, and mountain ranges, and the location of disconnected Refuge lands. From this assessment, refuge staff identified 34 discrete wilderness inventory units (see Figure F.1 for an overview of all Sheldon Refuge Wilderness Inventory Units).

F.1.1.3 Wilderness Inventory Summary

Thirty-four Wilderness Inventory Units were identified during the inventory process. Thirteen Wilderness Inventory Units represent the eight areas proposed for wilderness designation in 1974. Five of the eight proposed wilderness areas (Rye Creek, Round Mountain, Catnip Mountain, Big Mountain, and Sage Hen Hills WSAs) are determined to still meet the criteria for wilderness study throughout their boundaries. As a result the boundaries for these WSAs remain unchanged from the 1974 Wilderness Proposal. For the remaining three proposed wilderness areas (Big Spring, Gooch Table, and Alkali Peak), natural conditions, opportunities for solitude or a primitive and unconfined type of recreation, or size/contiguous status (through acquisition) have changed to the extent that portions either no longer meet the criteria and have been removed from wilderness study or now do meet criteria and have been added for wilderness study. As a result, the recommended boundaries for these three areas have been adjusted (see Figure F.1 for general location). An explanation for these adjustments is included in Table F.1.

Of the 21 Wilderness Inventory Units that have not been previously proposed for designation, 10 are determined to meet the criteria for further wilderness study and have been identified as WSAs. Of the 11 remaining units not identified as WSAs, all but one (Badger Mountain) were determined to not meet the criteria for wilderness study in both the 1973 and 2009 wilderness inventories and for largely the same reasons.

Table F.1 summarizes results of the wilderness inventory for Sheldon Refuge. A detailed description of the wilderness character for each of the 34 wilderness inventory units based upon the wilderness inventory criteria discussed previously is included in the Sheldon Refuge Wilderness Review (USFWS 2010).

¹ The Proposed Wilderness Area boundaries have been corrected and adjusted slightly from earlier refuge planning documents based upon a detailed review of the final 1974 Sheldon Refuge Wilderness Proposal submitted to Congress and updated digital land status and refuge boundary data.

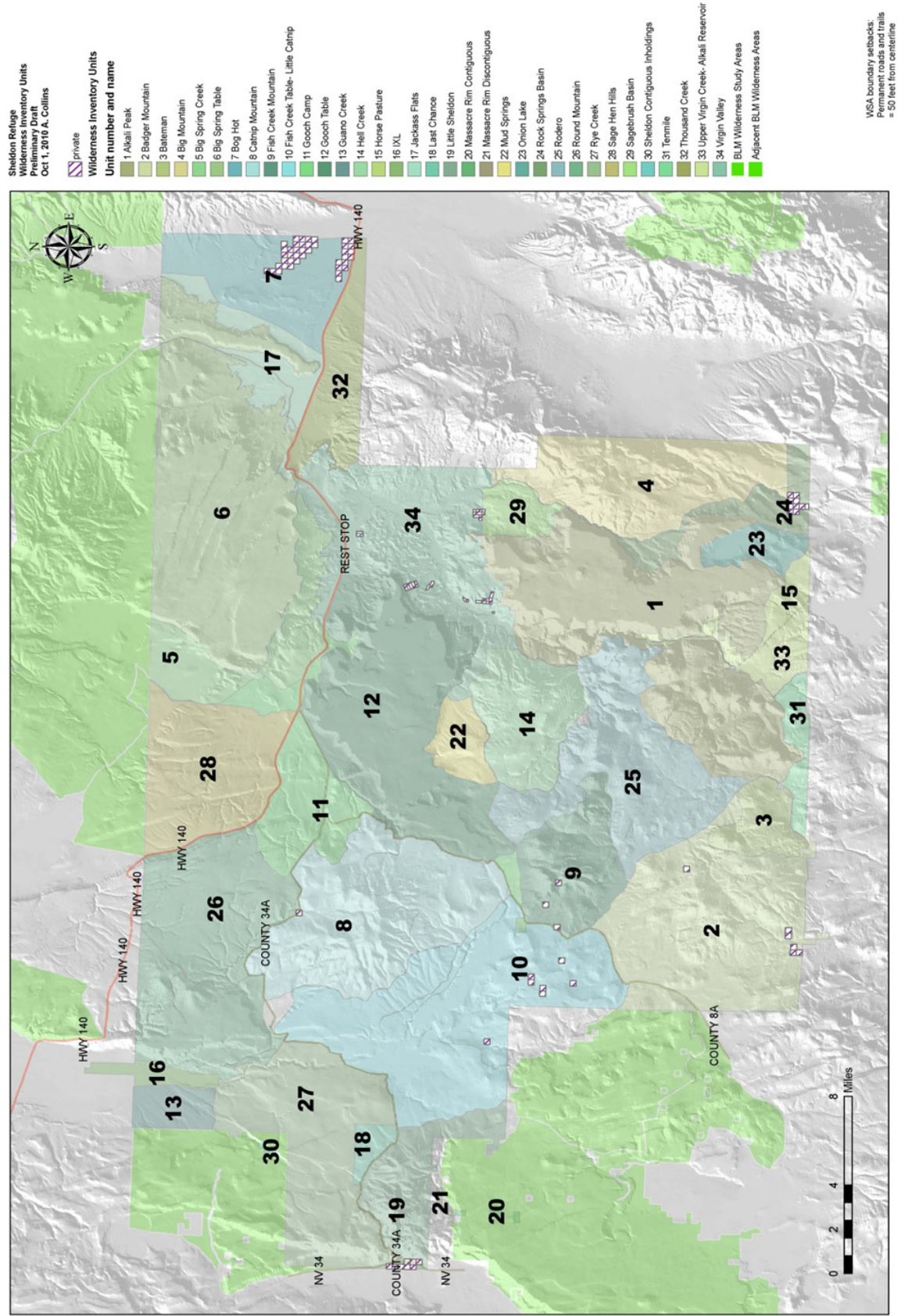


Figure F.1 Sheldon Refuge Wilderness Inventory Units.

Table F.1 Summary of Wilderness Inventory on Sheldon NWR by Unit

Refuge Unit	Proposed Wilderness Area (1974)	Acres	Criteria 1: Naturalness	Criteria 2: Outstanding Opportunities for Solitude or Primitive and Unconfined Recreation (at least one of three required)			Criteria 3: Size	Criteria 4: Supplemental Values	Unit qualifies as WSA ¹
				2a (2a) has outstanding opportunities for solitude	2b (2b) has outstanding opportunities for a primitive and unconfined type of recreation	2c (2c) is contiguous to proposed wilderness, recommended, or wilderness, or WSA			
Alkali Peak Unit 1	PWA	51,248	Yes			Yes	Yes	Yes	
Badger Mountain Unit 2		37,252	No: The number and density of primitive vehicle routes and impacts from past wildfire suppression activities detract from the overall natural appearance of the unit	No: Ongoing refuge management activities and relatively high amounts of visitation during summer and fall hunting seasons reduce opportunities for solitude	No: Recreation activities within this unit are supported by motorized vehicles and a network of primitive motorized routes	Yes	Yes: Scenic canyons and prehistoric cultural sites Yes: Mountain mahogany habitat	No	
Bateman Unit 3		5,772	Yes		Yes	Yes	Yes: Mountain mahogany habitat	Yes	
Big Mountain Unit 4	PWA	23,361	Yes			Yes	Yes: Scenic views	Yes	

Refuge Unit	Proposed Wilderness Area (1974)	Acres	Criteria 1: Naturalness	Criteria 2: Outstanding Opportunities for Solitude or Primitive and Unconfined Recreation (at least one of three required)			Criteria 3: Size	Criteria 4: Supplemental Values	Unit qualifies as WSA ¹
				2a	2b	2c			
Big Spring Creek 5 Unit	PWA	13,191	No: A large number of mining disturbances, including disturbance unnoticed during 1974 inventory or which have occurred after the 1974 wilderness proposal are readily apparent from areas within the unit and detract from the natural appearance of the unit as a whole			Yes	Yes	No	
Big Spring Table Unit 6	PWA	52,200	Yes			Yes	Yes	Yes: Antelope research, rare habitats, geologic feature	
Bog Hot Unit 7		16,662	No: The unit does not appear natural as a whole due to the presence of permanent roads and additional developments on private lands	No: Activities and uses associated with private inholdings reduce opportunities for solitude or a primitive type of recreation		Yes	Yes	No	
Catnip Mountain Unit 8	PWA	33,227	Yes			Yes	Yes	Yes	
Fish Creek Mountain Unit 9	PWA	13,786	Yes			Yes	Yes	Yes	

Refuge Unit	Proposed Wilderness Area (1974)	Acres	Criteria 1: Naturalness	Criteria 2: Outstanding Opportunities for Solitude or Primitive and Unconfined Recreation (at least one of three required)			Criteria 3: Size	Criteria 4: Supplemental Values	Unit qualifies as WSA ¹
				2a	2b	2c			
Fish Creek Table—Little Camp Unit 10		43,609	Yes: One of the most pristine and undeveloped portions of Sheldon Refuge; Swan Lake Reservoir is noticeable, but does not detract from the natural appearance of the unit as a whole	Yes: Few visitors, very rugged remote terrain, which provides outstanding opportunities for solitude and primitive recreation in an unconfined setting	Yes		Yes	Yes	
Gooch Camp Unit 11		16,957	No: Density of roads and other developments give the appearance of unnatural conditions throughout the unit as a whole	No: The presence of major access roads, highways, developed campgrounds, and management facilities provide little or no opportunities for solitude or primitive recreation			Yes	No	
Gooch Table Unit 12	PWA	40,038	Yes			Yes	Yes	Yes	
Guano Creek Unit 13		4,133	Yes			Yes	Yes	Yes	
Hell Creek Unit 14		13,969	Yes			Yes	Yes	Yes	
Horse Pasture Unit 15		2,651	Yes	No	No	No	No	No	
IXL Unit 16		2,506	No: Developments, structures, and manipulations from water control and farming are readily apparent throughout the majority of the unit			Yes	Yes	Yes: Historic structures	No
Jackass Flats Unit 17		7,815	Yes			Yes	Yes	Yes	

Refuge Unit	Proposed Wilderness Area (1974)	Acres	Criteria 1: Naturalness	Criteria 2: Outstanding Opportunities for Solitude or Primitive and Unconfined Recreation (at least one of three required)			Criteria 3: Size	Criteria 4: Supplemental Values	Unit qualifies as WSA ¹
				2a	2b	2c			
Last Chance Unit 18		1,886	No: Density and size of roads and historic livestock developments give the appearance of unnatural conditions throughout the unit as a whole			Yes	Yes	No	
Little Sheldon Unit 19		11,722	No: Density of roads and other developments give the appearance of unnatural conditions throughout the unit as a whole			Yes	Yes: Scenery and wildlife viewing opportunities	No	
Massacre Rim Contiguous Unit 20		334	Yes: Some historic livestock developments and nearby roads and/or motorized trails, but parcels appear natural, especially when considered in context of the contiguous BLM WSA			Yes	Yes	Yes	
Massacre Rim Discontiguous Unit 21		142	No: Surrounded by lands found not suitable for wilderness study by BLM and that contain various historic developments for livestock management	No: Opportunities for solitude or primitive recreation greatly affected by proximity (less than 0.25 mile) to motorized vehicle routes and other mechanized and motorized uses			No	No	

Refuge Unit	Proposed Wilderness Area (1974)	Acres	Criteria 1: Naturalness	Criteria 2: Outstanding Opportunities for Solitude or Primitive and Unconfined Recreation (at least one of three required)			Criteria 3: Size	Criteria 4: Supplemental Values	Unit qualifies as WSA ¹
				2a	2b	2c			
Mud Springs Unit 22	PWA	4,641	No: A number of developments in this portion of the unit have been enlarged, improved, or added since the 1974 proposal; the size and density of these developments now detract from the substantially natural appearance of the unit as a whole			Yes		No	
Onion Lake Unit 23	PWA	4,252	No: Density of historic livestock developments, existing trails, and Onion Reservoir are readily apparent and detract from the overall natural appearance of the unit as a whole			Yes		No	
Rock Springs Basin Unit 24		7,220	No			Yes		No	
Rodero Unit 25	PWA	28,321	No: Density of historic livestock developments, camping, and existing trails are readily apparent and detract from the overall natural appearance of the unit as a whole			Yes		No	
Round Mountain Unit 26	PWA	36,284	Yes			Yes		Yes	
Rye Creek Unit 27	PWA	28,151	Yes			Yes	Yes: Scenic views, prehistoric rock art/ petroglyphs, wildlife viewing opportunities	Yes	

Refuge Unit	Proposed Wilderness Area (1974)	Acres	Criteria 1: Naturalness	Criteria 2: Outstanding Opportunities for Solitude or Primitive and Unconfined Recreation (at least one of three required)			Criteria 3: Size	Criteria 4: Supplemental Values	Unit qualifies as WSA ¹
				2a	2b	2c			
Sage Hen Hills Unit 28	PWA	21,068	Yes			Yes	Yes	Yes	
Sagebrush Basin Unit 29		4,241	Yes: Some disturbance from past mineral prospecting and mining, which are gradually returning to a more natural appearance and do not detract from the natural appearance of the unit as a whole			Yes	Yes	Yes	
Sheldon Contiguous WSA Inholding Unit 30		119	Yes: Parcels are remote, undeveloped areas within an existing recommended BLM WSA			Yes	Yes	Yes	
Tenmile Unit 31		3,702	Yes		Yes	Yes	Yes: Mountain mahogany habitat	Yes	
Thousand Creek Unit 32		10,766	No: The unit does not appear natural as a whole due to the presence of permanent roads and additional developments on private lands				Yes	No	
Upper Virgin Creek/Alkali Reservoir Unit 33		5,715	Yes			Yes	Yes	Yes	

Refuge Unit	Proposed Wilderness Area (1974)	Acres	Criteria 1: Naturalness	Criteria 2: Outstanding Opportunities for Solitude or Primitive and Unconfined Recreation (at least one of three required)			Criteria 3: Size	Criteria 4: Supplemental Values	Unit qualifies as WSA ¹
				2a	2b	2c			
Virgin Valley Unit 34		31,220	No: The number, size, and density of developments and disturbances resulting from mining, ranching, and refuge management activities make this the least naturally appearing unit within Sheldon Refuge; it is unlikely this unit would appear natural even with extensive restoration and rehabilitation or a substantial amount of time to naturally recover	No: Commercial mining activities, public use, motorized vehicle use, and other activities eliminate nearly all opportunities for solitude or a primitive type of recreation	No: Recreation activities and uses within the unit are highly mechanized, supported by modern development, and controlled through rules and regulation	Yes	Yes: Geology and opals	No	

¹ Unit qualifies as WSA if it meets criteria 1, 2a or 2b or 2c, and 3.

F.2 Wilderness Study Areas

Based upon the wilderness review for Sheldon Refuge, 15 of the 34 wilderness inventory units totaling 189,389 acres were determined not suitable for wilderness study because they do not meet the minimum criteria for wilderness character. The remaining 19 of the 34 distinct and separate units totaling 388,772 acres were identified as meeting the definition of wilderness and meeting the criteria for wilderness study. This total area constitutes 67% of the entire 578,161 acres evaluated for wilderness study. These 19 units make up the following 17 wilderness study areas (WSAs):

- Big Mountain WSA
- Sage Hen Hills WSA
- Gooch Table WSA
- Fish Creek Mountain WSA
- Rye Creek WSA
- Round Mountain WSA
- Catnip Mountain WSA
- Big Spring Table WSA (includes portions of the Big Spring Table and Jackass Flats units)
- Railroad Point WSA (includes portions of the Big Spring Table and Jackass Flats units)
- Alkali Peak WSA (includes Alkali Peak and Upper Virgin Creek/ Alkali Reservoir units)
- Hell Creek WSA
- Guano Creek WSA
- Massacre Rim Contiguous WSA
- Sheldon Contiguous Inholdings WSA
- Fish Creek Table-Little Catnip WSA
- Bateman WSA
- Tenmile WSA

F.3 Refuge Recommendations for WSAs

In total, Sheldon Refuge recommends 341,495 acres or 88% of the 388,772 acres found suitable for wilderness study be designated by Congress as wilderness as defined by the Wilderness Act of 1964.

Nearly all of Sheldon Refuge possesses wilderness character but also has been influenced by human activities. Several WSAs determined to meet the definition of wilderness for the purposes of this review include lands previously proposed for wilderness designation. These WSAs continue to contain valuable wilderness resources and, with the exception of vehicle trespass, have been effectively managed to meet the mission of the Service, the purposes for Sheldon Refuge, and the purposes of the Wilderness Act for the past 36 years. Upon further review, Sheldon Refuge has determined the existing situation is not substantially different so as to preclude the effective and continued management of these lands as wilderness. Sheldon Refuge has also determined that lands within certain WSAs acquired subsequent to the initial 1974 wilderness recommendation are substantially similar to surrounding proposed wilderness areas both in terms of resource values and management requirements. Therefore, Sheldon Refuge makes the following recommendations for these WSAs.

F.3.1 Big Mountain WSA

The entire 23,361-acre Big Mountain WSA is recommended for wilderness designation. This recommendation is consistent with the original 1974 recommendation and proposal. Today there are six additional permanent structures (i.e., guzzlers) within the WSA. No routes provide access to any of the six guzzlers and use of a helicopter would likely be necessary to conduct major maintenance or replacement, similar to initial construction. However, these guzzlers and the use of aircraft for their maintenance would not preclude the designation or management of this area as wilderness. Other developments and disturbances noted during the 1974 wilderness inventory are less visible today and no other management manipulation or intrusion has been identified as necessary for the management of the Big Mountain WSA, which would be inconsistent with wilderness purposes.

F.3.2 Sage Hen Hills WSA

The entire 21,068-acre Sage Hen Hills WSA is recommended for designation as wilderness. This is not consistent with the original 1974 recommendation. No specific reason was given as to why this unit was not recommended for wilderness designation in 1974, but Map 6 of the Wilderness Study Report (USFWS 1974) indicated “range rehabilitation” was planned for nearly the entire unit. Presumably, activities would have included additional fencing and intensive artificial water development listed as recommended management activities in Step 1 of the Management Framework Plan for the Catnip Mountain grazing allotment (BLM 1972). These planned activities did not occur, and today the Sage Hen Hills WSA remains some of the most undeveloped, pristine, and productive habitat for pronghorn and Greater sage grouse within Sheldon Refuge. Other than maintenance of fences along the Sheldon Refuge boundary, no specific actions have been determined necessary for the continued management of lands within this WSA which would be inconsistent with wilderness purposes.

F.3.3 Gooch Table WSA

The entire 40,038-acre Gooch Table WSA is recommended for wilderness designation. This is consistent with the original 1974 wilderness recommendation and proposal. The Gooch Table WSA retains the same wilderness character as in 1974.

The majority of the WSA was previously proposed for wilderness designation, but also includes 3,000 acres near Highway 140, which has not been proposed. Most of the 3,000-acre area near Highway 140 is open to the location of mining claims, but little prospecting has occurred, no claims have been established, and there is little or no need for management activities within the unit which conflict with wilderness designation. Therefore, the recommendation would protect and preserve wilderness character of the WSA but would not interfere or hinder any ongoing or planned mining activities.

With the exception of a few historic vehicle routes and disturbances that are gradually recovering to a more natural appearance, the WSA remains unchanged from its natural condition and there is no need for active management to remove developments or conduct habitat restoration work. The isolation of the table topography and abundance of low sagebrush habitat create conditions such that the likelihood and need for aggressive wildfire suppression is low, but the importance and value to pronghorn and other sagebrush-dependent wildlife is high.

F.3.4 Fish Creek Mountain WSA

The entire 13,786-acre Fish Creek Mountain WSA is recommended for wilderness designation. This is consistent with the original 1974 recommendation and proposal. There are two parcels of private land within the WSA, but motorized access has not been documented and is not likely necessary for their use or development. Currently the Service is in negotiations to acquire one of these parcels from a willing seller. It is expected that some management intrusion and use of motorized equipment would be necessary to remove abandoned water troughs and restore three developed springs within the unit. Otherwise, no specific management actions have been determined necessary for the continued management of the WSA that would be inconsistent with wilderness purposes.

F.3.5 Rye Creek WSA

An area 17,453 acres in size within the eastern portion of the Rye Creek WSA is recommended for wilderness designation. The remaining 10,698 acres are not recommended primarily to allow the use of mechanical thinning of encroaching western juniper and prescribed burning to restore natural habitat and fire regime conditions to this portion of Sheldon Refuge. It is anticipated these activities would require repeated use of motorized and mechanized equipment and vehicles along previous established routes which would substantially affect opportunities for solitude and would reduce the natural appearance of the area. The cutting, thinning, and burning of native vegetation on the lands that are not recommended is also not consistent with the principles of wilderness management and would reduce the untrammeled natural character within this portion of the unit.

F.3.6 Round Mountain WSA

Sheldon Refuge recommends this WSA be divided into two separate proposed wilderness areas allowing a former primitive route corridor to be reopened to public vehicle access. The eastern portion of the Round Mountain WSA (15,512 acres) would be separated from the western portion of the Round Mountain WSA (20,600 acres) by a designated route corridor 100 feet wide consisting of approximately 172 acres extending from the northern Sheldon Refuge boundary to County Road 34A and including a 3-mile dead-end route extending to the west. This would be consistent with the original 1974 wilderness review and study, which recommended allowing this north-south route to remain in place. These routes are necessary for the removal, rehabilitation, and monitoring of several abandoned livestock developments located in the western portion of the Round Mountain WSA.

Despite the fact both routes have officially been closed since the 1974 wilderness proposal, recreation users continually use OHVs and other vehicles on these popular routes, making rehabilitation ineffective. Sheldon Refuge anticipates regular vehicle use of these routes to support future management activities and continued use by the public. Once re-established, these routes would provide legal access to an existing BLM vehicle route connecting to Highway 140 in Oregon.

F.3.7 Catnip Mountain WSA

An area 11,737 acres in size, which includes the southern portion of the Catnip Mountain WSA, is recommended for wilderness designation. The remaining 21,490 acres, which include the northern portion of the WSA, are not recommended. Disturbances from past vehicle use in the northern portion of the WSA have altered the natural appearance and are not recovering naturally. Sheldon Refuge is seeking to increase the range of wildlife-dependent recreation opportunities available, and recommending the entire WSA would conflict with this management direction. Currently there are

few remote areas within Sheldon Refuge that provide vehicle access and opportunities for high-quality wildlife viewing and hunting. Recommending the southern portion of the WSA would preserve wilderness character in the most undisturbed and naturally appearing portion of the WSA and enhance other remote recreation opportunities by allowing vehicle use along exiting routes in the remaining portion of the WSA.

F.3.8 Big Spring Table WSA

Sheldon Refuge recommends those portions of the Big Spring Table Unit and the Jackass Flats Unit, which are west of the identified primitive route, be combined to form the approximately 48,915-acre Big Spring Table WSA and that this WSA be designated as wilderness. Despite the fact most lands within the Jackass Flats Unit have been open to location of mining claims, little prospecting has occurred, no claims have been established, and there is little or no need for management activities within the unit that conflict with wilderness designation. The only portion of the Big Spring Table and Jackass Flats units not recommended for designation is a 100-foot-wide corridor extending 8.3 miles from Highway 140 to the northern boundary of Sheldon Refuge consisting of approximately 100 acres. This corridor would continue to provide administrative vehicle access through the Jackass Flats portion of the WSA and would re-establish administrative vehicle access through the current proposed wilderness area to Oregon for maintenance of fence lines and wildlife water guzzlers within Sheldon Refuge. This recommendation would effectively split the proposed wilderness area leaving the portion containing Railroad Point as a separate area approximately 11,000 acres in size.

Recommending the Big Spring Table WSA for wilderness designation would protect and preserve one of the most pristine and ecologically intact portions of Sheldon Refuge. When considered in combination with the adjacent Hawk Mountain and Sage Hen Hills WSAs managed by BLM, this recommendation would protect and preserve wilderness character of a continuous area approximately 102,600 acres in size.

F.3.9 Railroad Point WSA

Sheldon Refuge recommends those portions of the Big Spring Table Unit and Jackass Flats Unit east of the identified route (refer to unit maps) be combined to form the approximately 11,000-acre Railroad Point WSA and designated as wilderness.

Despite the fact most lands within the Jackass Flats Unit have been open to location of mining claims, little prospecting has occurred, no claims have been established, and there is little or no need for management activities within the unit that conflict with wilderness designation. The only portion of the Big Spring Table and Jackass Flats units not recommended for designation is a 100-foot-wide corridor extending 8.3 miles from Highway 140 to the northern boundary of Sheldon Refuge consisting of approximately 100 acres. This corridor would continue to provide administrative vehicle access through the Jackass Flats portion of the WSA and would re-establish administrative vehicle access through the current proposed wilderness area to Oregon for maintenance of fence lines and wildlife water guzzlers within Sheldon Refuge. This recommendation would effectively split the proposed wilderness area leaving the portion containing Railroad Point as a separate area approximately 11,000 acres in size.

F.3.10 Alkali Peak WSA

Sheldon Refuge recommends nearly the entire 61,204-acre Alkali Peak WSA for designation as wilderness. The WSA includes the Alkali Peak Unit (51,248 acres) which was previously proposed for wilderness designation, the Upper Virgin Creek/Alkali Reservoir Unit (5,715 acres) which was acquired by the Service through purchase, and the Sagebrush Basin Unit (4,241 acres). The only portion of the WSA not recommended for designation is a corridor that is 100 feet wide and 4.25 miles in length consisting of approximately 51.5 acres. This corridor extends downstream along Virgin Creek from Alkali Reservoir and contains an administrative vehicle access route and several historic ranching structures. Management efforts for preservation of these permanent structures and regular vehicle use for administrative purposes are not be consistent with wilderness values.

The Sagebrush Basin Unit was not recommended for wilderness designation in 1974 primarily due to anticipated mining and planned restoration activities that were inconsistent with wilderness management and necessary to meet the purposes for Sheldon Refuge. The area was subsequently withdrawn from mineral entry, which precluded additional mining activities, and the remaining management restoration activities (primarily the construction of erosion control structures and removal of sagebrush) have either been completed or are no longer considered necessary.

The reaches of Virgin Creek within the WSA are relatively undisturbed and intact. Preservation and protection of wilderness characteristics would benefit the various nesting raptors and other wildlife sensitive to human activities and disturbances. Protecting and preserving the undeveloped low sagebrush habitats of Rock Spring Table in their natural conditions are important for the conservation of pronghorn, Greater sage grouse, and other sagebrush-dependent wildlife.

Overall the Alkali Peak WSA contains truly remarkable scenery characterized by the broad high expanses of Rock Spring Table and the high vertical cliffs that form the canyon along Virgin Creek. The canyon affords isolation and remoteness to create outstanding opportunities for wilderness solitude.

F.3.11 Hell Creek WSA

Sheldon Refuge recommends the entire 13,969-acre Hell Creek WSA for designation as wilderness. The WSA includes a small portion of land previously proposed for wilderness designation, but primarily consists of that portion of Sheldon Refuge used to support the reintroduction of California bighorn sheep. This area was previously not recommended for wilderness designation due to the need for a large fence enclosure, water developments, and associated vehicle use and access routes. The reintroduction was successful, and the developments and access routes are no longer necessary for management purposes.

The Hell Creek WSA possesses a diversity of habitats, remarkable scenery, and nationally important prehistoric resources in a remote and undeveloped setting. These characteristics provide outstanding opportunities for wilderness solitude and primitive and unconfined types of recreation.

F.3.12 Guano Creek WSA

Sheldon Refuge recommends the entire 4,133-acre Guano Creek WSA for designation as wilderness. This area was not found suitable during the 1973 wilderness review due to historic cultivation for agriculture. Subsequent management by Sheldon Refuge has substantially restored the natural

appearance and ecological function of these lands, which has made them suitable for wilderness designation. When combined with the recommended Rye Creek WSA and Sheldon Contiguous WSA managed by BLM, this recommendation would protect and preserve wilderness character on a continuous area approximately 45,183 acres in size.

F.3.13 Massacre Rim Contiguous WSA

Sheldon Refuge does not recommend the 334-acre Massacre Rim Contiguous WSA for designation as wilderness. This recommendation is consistent with the current BLM recommendation for adjacent lands in the Massacre Rim WSA.

F.3.14 Sheldon Contiguous Inholdings WSA

Sheldon Refuge recommends the entire 119-acre Sheldon Contiguous Inholdings WSA for designation as wilderness. This recommendation is consistent with the current BLM recommendation for adjacent lands in the Sheldon Contiguous WSA.

F.3.15 Fish Creek Table-Little Catnip WSA

Sheldon Refuge recommends two separate portions of WSA be designated as wilderness. The recommendation would include an area approximately 8,755 acres in size west of Little Catnip Spring Road and another area approximately 20,371 acres in size north of County Road 8A. These lands represent some of the most intact natural habitats on Sheldon Refuge. The vast expanses of intact undeveloped sagebrush habitat, which are only occasionally visited by people, provide a sense of complete isolation and outstanding opportunity for wilderness solitude. Natural conditions are untrammled, and ecological function is largely intact requiring few management activities.

The remaining 14,483 acres of the Fish Creek Table-Little Catnip WSA is not recommended for wilderness designation to allow continued and planned activities to restore and manage wildlife habitats. These management activities include prescribed burning along Andy's Place Road, maintenance of Swan Lake Reservoir and the earthen dam, and mechanical thinning of shrubs and trees on and around Bitner Butte. All of these activities are anticipated to require repeated long-term use of large vehicles and associated access routes, motorized and mechanized equipment, and other tools to manipulate the structure and function of habitats within portions of Sheldon Refuge. These tools and activities are considered necessary to fulfill the purposes for Sheldon Refuge but are generally not consistent with the principles of wilderness management.

F.3.16 Bateman WSA

Sheldon Refuge recommends the entire 5,772-acre Bateman WSA for designation as wilderness. This recommendation would protect and preserve relatively pristine and intact mountain mahogany habitats in their natural condition. These habitats are considered essential for fulfilling the purposes of Sheldon Refuge and for maintaining biological health, integrity, and natural diversity.

F.3.17 Tenmile WSA

Sheldon Refuge recommends the entire 3,702-acre Tenmile WSA for designation as wilderness. This recommendation would be consistent with the 2009 BLM findings and conclusion for the Ten Mile Spring WSA and would protect and preserve relatively pristine and intact mountain mahogany

habitats in their natural condition. These habitats are considered essential for fulfilling the purposes of Sheldon Refuge and for maintaining biological health, integrity, and natural diversity.

Literature Cited

- BLM (Bureau of Land Management). 1972. Management framework plan for the Catnip Mountain grazing allotment. Surprise and Gerlach Resource Areas. Susanville-Winnemucca District, NV.
- BLM. 2009. Documentation of current wilderness inventory conditions. Ten Mile Wilderness Inventory Unit. U.S. Department of the Interior Bureau of Land Management, Black Rock Field Office. Winnemucca, NV.
- USFWS. 1974. Wilderness Study report. Charles Sheldon Antelope Range and Sheldon National Antelope Refuge. U.S. Department of the Interior Fish and Wildlife Service Bureau of Sport Fisheries and Wildlife and Bureau of Land Management (in part).
- USFWS. 2010. Sheldon Refuge Wilderness Review. Sheldon-Hart Mountain Refuge Complex, Lakeview, OR.

This page left blank intentionally.

Appendix G. Minimum Requirements Decisions and Analyses

G.1 Final Minimum Requirements Decision and Analysis for Removal of Feral Horses and Burros

Step 1: Determine if any administrative action is necessary. (Refer to the Sheldon Refuge CCP/EIS and preferred alternative).

Management direction for feral horse and burro populations was evaluated through a range of alternatives included in the Sheldon Refuge CCP/EIS. The CCP/EIS preferred alternative for removal of feral horse and burros has been determined necessary for management of Sheldon Refuge and the proposed wilderness areas.

Step 2: Determine the minimum activity/minimum tool.

Description of Alternatives

Activities considered as part of this minimum requirements and decision analysis do not include the use of vehicles for law enforcement purposes. Such uses have not been necessary in the past, but could occur during horse and burros gathers to ensure the health and safety of contractors, employees, and the general public. Uses of motorized vehicles and equipment, mechanical transport, or aircraft within the proposed wilderness may be authorized in emergency situations and are not subject to a minimum requirements and decision analysis (610 FW 1).

Alternative A

Description

Gathers of feral horses and burros would be conducted on horseback, using temporary corrals or bait-traps, and other non-mechanized and non-motorized tools and techniques within proposed wilderness not otherwise prohibited by the Wilderness Act and Service wilderness policy. Gathers would be conducted much as they were prior to the availability of high clearance four-wheel drive vehicles, stock trailers, and portable metal fencing panels commonly used today. Trap sites would consist of exiting canyons or stone corrals and could include sections of lightweight fence, which could be transported on foot or by horseback and erected for temporary use. If trap sites within the proposed wilderness areas are used, a number of herders would then be needed drive animals to additional holding pens located along nearby roads where they could then be loaded and transported by truck and trailer.

Effects

Wilderness Character

“Untrammeled”

The use of horseback riders and temporary corrals would not alter natural processes. Because horses presently occur throughout Sheldon Refuge, the presence of horseback riders would have a temporarily but negligible effect on the behavior and movements of wildlife, particularly large mammals such as bighorn sheep, mule deer, and antelope. Feral horses and burros are by definition the descendants of escaped domesticated livestock and are not part of the native ecology or natural

processes within Sheldon Refuge. The removal of these animals would result in less trammeling of wilderness character over the long term.

“Undeveloped”

This alternative would not require further development of any temporary roads or permanent facilities within the proposed wilderness areas and would have little or no effect on the undeveloped character of the proposed wilderness areas.

“Natural”

The use of horseback riders to conduct gathers would protect and preserve natural conditions within the proposed wilderness areas.

“Outstanding Opportunities for Solitude or a Primitive and Unconfined Type of Recreation”

In areas where gathers take place, the presence of several horseback riders would reduce opportunities for solitude for up to two weeks during the summer months. These activities would not impact opportunities for primitive or unconfined types of recreation.

Other Unique Components that Reflect the Character of this Wilderness

Heritage and Cultural Resources

N/A

Maintaining Traditional Skills

The primitive and traditional skills required for horseback gathers and roundups are used less often and may become lost altogether as both government agencies and rancher increasingly rely on motorized equipment such as helicopters and OHVs. This alternative would result in the continued practice and teaching of these primitive skills, but only for a relatively short period of time until removal is complete.

Special Provisions

N/A

Economic and Time Constraints

It is doubtful any amount of time or money would result in the removal of all horses and burros from Sheldon Refuge with gathers conducted only by horseback. Even if this method could be effective, it is likely dozens of skilled riders would be required to conduct gather operations for several weeks to months each year. The costs for such gathers would likely be greater than those required to implement Alternative B or C and would likely be prohibitive.

Additional Wilderness-specific Comparison Criteria

N/A

Safety of Visitors, Personnel, and Contractors

The terrain of Sheldon Refuge is very rugged, rocky, and difficult to traverse by foot or on horseback. Feral horses living within Sheldon Refuge develop strong hooves and the stamina needed to run long distances over rugged, broken, and uneven rocky terrain. Riding a domestic horse, even shod with steel horseshoes, at similar speed over this terrain to conduct gathers would almost certainly result in injury to some horses and probably riders as well. Proper training, riding skill, and conditioning could reduce the potential for such injuries, but safety risks would remain high.

Alternative B

Description

Gathers of feral horses and burros would be conducted using helicopters to herd animals into temporary corrals located adjacent to, or within, proposed wilderness and along existing trails and routes. Transportation of temporary corrals and captured animals would be accomplished using trucks and trailers travelling on existing routes. Gathers would typically take place once or twice per year over a period of four to six days per gather.

Prior to the location of corral sites within wilderness, the existing access route and corral site would be photographed and monitored and the condition documented in conjunction with a cultural resource inventory. No maintenance or surface disturbance would be allowed to improve the access route or the corral site. The corral site would be located the minimum distance from the proposed wilderness boundary necessary and would be the minimum size necessary to safely and humanely hold the animals for transport.

Prior to motorized vehicle access, truck and trailer drivers would be provided maps indicating the exact route and corral location. Vehicle use would be authorized only for the minimum number of trips necessary to transport corral materials and animals. All other access would be on foot or by horseback.

Upon completion of the gather operations, all materials and structures would be removed. Once the management objective has been achieved, the corral site and route would be restored to their condition prior to use using standard wilderness route rehabilitation and restoration methods and primitive tools. Access routes and corral sites would be photographed and monitored following the first full growing season to document impacts from use and the effectiveness of restoration efforts, as well as to detect any newly introduced noxious weeds or other non-native species. Subsequent monitoring would be conducted as needed to document vehicle trespass and route recovery.

Effects

Wilderness Character

“Untrammled”

Impacts from gather operations would be greater than those described for Alternative A or C. Impacts would likely affect a larger number of wildlife over the majority of Sheldon Refuge due to the noise and movement of helicopters conducting operations over large areas each day during gather operations.

“Undeveloped”

The use of temporary routes and erection of temporary corrals within proposed wilderness areas under this alternative would result in a more developed appearance during gathers when compared with Alternative A or C. All structures would be removed following each gather and impacts to the undeveloped character of the proposed wilderness areas would be short-term.

“Natural”

The crushing and disturbance of vegetation and soils from the use of motorized vehicles and temporary corral sites would adversely impact the natural appearance within portions of the proposed

wilderness areas. The removal of temporary structures after each gather and rehabilitation of routes and corral sites following completion of horse and burro removal efforts would mostly restore natural conditions and leave little long-term evidence of past use and development. It is anticipated for some routes, restoration efforts would not be effective and evidence of vehicle use would remain visible for several years. Because some routes would remain visible, it is also anticipated public vehicle trespass within the proposed wilderness areas would occur along these routes, causing further adverse impact to wilderness character.

“Outstanding Opportunities for Solitude or a Primitive and Unconfined Type of Recreation”

Where gathers are conducted, very few opportunities for solitude would be available for the anticipated four to six days per gather. Opportunities within a larger area would be impacted than under Alternative A or due to the distances over which helicopters would be seen and heard, and these impacts would occur more frequently than under Alternative C. Impacts to opportunities for solitude would not last as long as those described for Alternative A due to the shorter amount of time necessary to conduct gathers using helicopters. However, few people visit the proposed wilderness areas during summer, and gather operations under all alternatives would impact a relatively small number of recreation users.

Other Unique Components that Reflect the Character of this Wilderness

Heritage and Cultural Resources

N/A

Maintaining Traditional Skills

This alternative would not maintain traditional skills.

Special Provisions

N/A

Economic and Time Constraints

Despite the high costs associated with helicopters, the cost of this alternative would be considerably less than cost associated with potentially dozens of horses and riders needed to conduct gathers under Alternative A. In addition, the use of helicopters results in far less time than that required to conduct horseback gathers in a similarly sized area.

Additional Wilderness-specific Comparison Criteria

N/A

Safety of Visitors, Personnel, and Contractors

The use of helicopters at low elevation to gather horses and burros does increase the level of risk when compared with standard point-to-point helicopter use. Gathers are planned based on the identification and avoidance of hazards such as terrain, fence lines, and power lines to minimize risk to the extent possible. Risks associated with horseback gathers under Alternative A do not necessarily differ from those under this alternative, but the greater number of people and animals involved with horseback gathers does increase the probability for injury or accident when compared with the use of a single helicopter and pilot under this alternative.

Alternative C

Description

Gathers of feral horses and burros would be conducted using a combination of tools and techniques included in Alternatives A and B.

Under this alternative the majority of burros would be gathered by horseback or using bait-traps located outside proposed wilderness, and the majority of horses would typically be gathered using helicopters or other aircraft to herd animals to temporary corrals located adjacent to roads outside proposed wilderness areas. Landing of helicopters would be conducted within wilderness only when determined necessary for pilot, crew, or animal safety.

The placement of temporary corrals for the gathering of horses and burros is critical for safe and effective removal. Recent gather operations have successfully used roads and temporary corral sites outside proposed wilderness, but it is anticipated at least some sites within one or more proposed wilderness areas would be necessary to fully implement the minimum administrative action necessary. Corral site selection criteria include visibility (of the corral site by horses and burros; for horseback riders on the ground; and for safe low-level aircraft operations), terrain and obstacles (as related to effective sight distance, confinement, or interference with the movement of horse and burros being gathered; for horseback riders; and as hazards to low-flying aircraft), other hazards (such as overhead power lines or cliffs), and animal transport time (as a function of weather, safe vehicle speed, and overall distance from the corral site to the holding facility) are all determining factors in corral site selection to ensure a safe and effective gather operation.

The minimum number of temporary corral sites in support of gather operations would be located within proposed wilderness only upon the written determination by the Sheldon Refuge Project Leader that no safe and effective corral site could be located outside proposed wilderness which meets the above stated criteria. In the future, it is most likely two or three temporary corral sites would be located within the Alkali Peak and Big Spring Table proposed wilderness areas due to the number of horses present, the ruggedness of the terrain limiting the distance horses can be moved to trap locations, the relatively larger size of these two areas, and the distance from portions of these areas to adjacent roads. Sites would likely be used once or twice per year for up to five years in order to implement the Sheldon Refuge CCP/EIS preferred alternative.

Effects

Wilderness Character

“Untrammeled”

Impacts to untrammeled wilderness character would likely be between those described for Alternatives A and B.

“Undeveloped”

The types of impacts to untrammeled wilderness character would be similar to those described for Alternative B, but the lower number of temporary corrals proposed under this alternative would impact fewer proposed wilderness areas less often than anticipated under Alternative B.

“Natural”

The types of impacts to natural wilderness character would be similar to those described for Alternative B, but would occur less often and would impact fewer proposed wilderness areas due to the smaller number of temporary corrals located within proposed wilderness under this alternative.

“Outstanding Opportunities for Solitude or a Primitive and Unconfined Type of Recreation”

Horses are found throughout Sheldon Refuge, and impacts to opportunities for solitude from gathers using helicopters would occur in all proposed wilderness areas as described under Alternative B.

Feral burros are commonly observed in and around the southern portion of the Big Spring Table proposed wilderness area and in the northern portion of the Gooch Table Proposed Wilderness Area. Impacts to opportunities for solitude in these areas would be as described under both Alternative A and B.

Other Unique Components that Reflect the Character of this Wilderness

Heritage and Cultural Resources

N/A

Maintaining Traditional Skills

This alternative would maintain traditional skills as described under Alternative A.

Special Provisions

N/A

Economic and Time Constraints

Gathers of both horses and burros are conducted by qualified private contractors. By allowing the use of either horseback riders or helicopters to conduct gathers, Sheldon Refuge would be able to accept the least expensive and most efficient method proposed for each particular gather. In certain areas and under certain conditions it is expected horseback gathers would be both less expensive and less time-consuming than helicopter gathers and vice versa.

Additional Wilderness-specific Comparison Criteria

N/A

Safety of Visitors, Personnel, and Contractors

Typically horseback gathers are most practicable for feral burros in the lower elevation greasewood and salt scrub flats of the Virgin Valley and Thousand Creek drainages. Terrain in these locations is much gentler and domestic horses can more easily and safely be ridden than in other portions of Sheldon Refuge. The use of helicopters in other portions of Sheldon Refuge is generally accepted to be the safest method for the animals and people involved.

Comparison of Alternatives

It may be useful to compare each alternative’s relative positive and negative effects to each of the criteria in tabular form, keeping in mind the law’s mandate to “preserve wilderness character.”

	Alternative A	Alternative B	Alternative C
Untrammelled	+	-	+/-
Undeveloped	+	-	-
Natural	+	-	-
Solitude or Primitive Recreation	+	-	+/-
Unique Components			
Wilderness Character	+	-	-

	Alternative A	Alternative B	Alternative C
Heritage and Cultural Resources			
Maintaining Traditional Skills	+	-	+
Special Provisions			
Economics & Time	-	+	+
Additional Wilderness Criteria			
Other Criteria Summary	+/-	+/-	+

	Alternative A	Alternative B	Alternative C
Safety	-	+	+

Safety Criteria

The selection criteria for each horse and burro corral site are primary to ensure safety for both people and animals. Sites would be located within proposed wilderness **only** after it has been determined that a safe and effective corral site cannot be found outside proposed wilderness that meets the stated selection criteria. This determination will be documented in writing on a site-by-site basis during the gather planning phase.

Step 2 Decision: What is the Minimum Activity/Minimum Tool?

Selected Alternative

Alternative C

Rationale for Selecting this Alternative (Including Documentation of Safety Criterion, If Appropriate)

Gathering of horses and burros by horseback as described under Alternative A would be the least intrusive method within the proposed wilderness areas, but is unlikely to meet the management objective of the Sheldon Refuge CCP preferred alternative. Temporary corrals baited with feed or feed-traps are effective for gathering small numbers of feral burros and the use of horseback riders to herd feral burros has been successful for some gathers on Sheldon Refuge. Gathers conducted from horseback would likely be successful in areas of Sheldon Refuge with high concentrations of feral horses and ideal sites for temporary corrals. However, in areas with lower population density and as the population in other areas are reduced, horseback gathers would become increasingly difficult, time-consuming, and costly. Even with large numbers of riders and sufficient funding, gathers

conducted only from horseback are unlikely to be successful in gathering all feral horses and burros from Sheldon Refuge, which is required to fully implement the minimum administrative action necessary. As a result, horses and burros would continue to cause adverse impacts to Sheldon Refuge and wilderness character discussed under the No Action alternative of the Sheldon Refuge CCP/EIS.

In contrast, Alternative B would likely accomplish the minimum administrative action necessary as discussed under the preferred alternative of the Sheldon Refuge CCP/EIS, but would also result in the greater impact to wilderness character than the other options considered and would result in considerable cost.

Alternative C would minimize impacts to wilderness character to the extent practicable while providing a high probability for full implementation of the minimum administrative action necessary. Alternative C is also determined to be the safest and most cost effective alternative evaluated.




Monitoring and Reporting Requirements

No use of motorized vehicles would occur without a prior written determination by the Sheldon-Hart Mountain Refuge Complex Project Leader based upon a written evaluation using the corral trap site selection criteria listed in Alternative C. All areas where use of mechanized or motorized equipment occurs and where temporary structures are erected would be monitored and degradation of natural conditions reported.

Check Any Wilderness Act Section 4(c) Uses Approved in this Alternative

- mechanical transport
- motorized equipment
- motor vehicles
- motorboats
- landing of aircraft
- temporary road
- structure or installation

Record and report any authorizations of Wilderness Act Section 4(c) uses according to agency procedures.

Approvals	Signature	Name	Position	Date
Prepared by:		AARON P. COLLINS	PACK RIDGEE	9/25/12
Recommended:		John W. Kasbohm	Project Leader	9/25/12
Approved:		CHARLES J. HOUGHTREE	REGIONAL WILDERNESS COORD.	9/27/12

G.2 Final Minimum Requirements Decision and Analysis for Reduction and Thinning of Western Juniper within Sheldon Refuge Proposed Wilderness Areas

Step 1: Determine if any administrative action is necessary. (Refer to the Sheldon Refuge CCP/EIS and preferred alternative).

Management direction for management of encroaching western juniper was evaluated through a range of alternatives included in the Sheldon Refuge CCP/EIS. The CCP/EIS preferred alternative for the reduction and thinning of western juniper has been determined necessary for management of Sheldon Refuge and the proposed wilderness areas.

Step 2: Determine the minimum activity/minimum tool.

Description of Alternatives

Western juniper is a native species, but its expansion into sagebrush-steppe habitats as a result of continued long-term fire suppression and overgrazing for more than 100 years has severely degraded these habitats and as a result has adversely impacted priority wildlife species and the purposes for Sheldon Refuge. Areas of juniper expansion have been identified at various locations, primarily in the westernmost portion of Sheldon Refuge. While juniper expansion has been identified with proposed wilderness areas, we anticipate project areas would be located almost entirely within the Rye Creek Proposed Wilderness Area in the western portion of Sheldon Refuge, where approximately 5,000 acres have been identified for treatment. Terrain within the Rye Creek Proposed Wilderness Area is rugged and particularly steep along the westernmost edge. The entire unit is within 2 miles of established roads, and two access routes are located in the western half of the Rye Creek Area, where the majority of the 5,000 acres identified are located.

Average tree density and size within the Rye Creek Proposed Wilderness Area are highly variable. Densities range from only a few trees per acre to more than 150 trees per acre. Tree sizes range from less than two inches to more than 12 inches diameter breast height (dbh). These larger trees often have lower branches 4 inches or more in diameter, and near ground level below these lowest branches, trunk diameters can be more than 20 inches. While size and age structures have not been determined for juniper stands within Sheldon Refuge, sampling of western juniper stands in Eastern Oregon reveal juniper less than 5 inches dbh are typically less than 70 years old, and represent about 7% of the total juniper trees within the stand. This same study reported 75% of juniper five inches dbh and larger were 70 to 130 years in age, and most were between 90 and 109 years in age (Gedney et al. 1999). These percentages are consistent with estimated areas of juniper expansion within the Rye Creek Proposed Wilderness Area. Using these estimates, approximately 350 acres of juniper within the Rye Creek Proposed Wilderness Area would be categorized as less than 5 inches dbh. Throughout the remaining 4,650 acres, we assume average density is 50 trees per acre.

Removal of western juniper has been focused on accessible non-wilderness areas throughout the region where the use of motorized tools and mechanized equipment are standard practice. Primitive tools and non-motorized methods have rarely been used for large-scale juniper reduction and thinning projects. The alternatives presented in this minimum requirements decision and analysis are considered a reasonable basis for initiating juniper treatments based upon knowledge of these tools and techniques when used for other tree species and in dissimilar environments.

Western juniper grows with branches close to the ground and has a dense, hard wood. Juniper is killed by cutting only when the cut is made below the lowest live branch. These characteristics make effective control of expanding juniper with hand tools more difficult and labor intensive than for other western tree species. Herbicides have been shown to effectively kill only smaller juniper less than 6 feet in height (Lile et al. 2004). For the purposes of this minimum requirements decision and analysis we assume one person using hand tools (e.g., pruning saw, pruning shears, axe, single-person crosscut saw, brush axe) would be able to cut 40 trees with an average dbh of 5 inches or less during a 10-hour workday, or less than 10 trees 5 to 12 inches dbh in the same amount of time. We also assume a one person using power tools (e.g., chainsaw, power pruning saw, power brush cutter) would be able to cut twice the number of trees in the same amount of time when compared to a person using primitive tools. While tree diameter is not the best indicator of tree age, we expect trees larger than 12 inches dbh would usually be considered mature old-growth trees (i.e., >120 years old) and would not be cut as part of juniper reduction and thinning. We anticipate these assumptions and consequently the minimum management action and tools necessary would be adjusted as additional inventory data and experience are obtained.

Alternative A

Description

Control of expanding western juniper on an average of 1,500 acres per year would be completed using a combination of chemical herbicides and cutting with primitive hand tools. Access and transport of tools and equipment would be by foot, horseback, pack stock, or other non-mechanized and non-motorized means.

Chemical control would be single tree application of approved herbicides as liquid concentrate through an applicator gun, dry pellets placed under the drip line, or as a spray applied to the foliage with a backpack sprayer. We anticipate these methods would be used most often where juniper are sufficiently small and occur at low density (less than 10 trees per acre) where carrying hand tools would be more cumbersome and cutting through small fine branches and more flexible stems would be more difficult and time consuming.

Cutting, felling, limbing, piling, and burning of western juniper would be conducted using non-motorized tools and equipment. Work crews using crosscut saws, axes, pruning saws, limbing shears, drip torches, and other primitive hand tools would remove or thin juniper. Burning of felled trees and limb piles would take place during typically cooler and wetter winter months.

Based upon the assumptions for this minimum requirements decision and analysis, accomplishment of the management objectives under the CCP preferred alternative of 1,500 acres per year would require two 20-person crews working for the entire year. In areas furthest from road access and with the highest density of juniper, it is expected seasonal tent camps would be used with regular resupply of food, water, tools, and equipment.

Temporary work crew campsites and latrine sites would be selected in advance. Sites would be capable of supporting one or more potential juniper thinning efforts. Access routes for seasonal camps or campsites anticipated to be used for multiple seasons would also be identified in advance. Both access routes and campsites would be photographed and inventoried prior to use in conjunction with a cultural resource inventory to document wildlife present, measure vegetative cover, and to identify noxious weeds and other invasive non-native plants. No maintenance or surface disturbance

would be allowed to improve access routes. Rocks and other obstacles could be temporarily moved to provide suitable tent sites. Temporary latrines for burial of waste would be excavated to the minimum depth and size necessary.

Upon completion of juniper reduction and thinning operations, all materials and structures would be removed. Once the management objective has been achieved, campsites would be restored to their prior appearance using standard wilderness rehabilitation and restoration methods and primitive tools. Access routes and campsites would be photographed and monitored following the first full growing season to document impacts from use and the effectiveness of restoration efforts, as well as to detect any newly introduced noxious weeds or other non-native species. Subsequent monitoring would be conducted as needed to document wildlife use and campsite recovery.

Effects

Wilderness Character

“Untrammeled”

The presence of 20-person work crews for the entire year within the same general location is expected to alter wildlife behavior and habitat use. These impacts would be expected to last for several years after treatment of the entire 5,000 acres is completed. Over the long term as native perennial grasses, forbs, and shrubs become re-established, we would expect several wildlife species absent from these areas over the past several decades to return. Long-term trammeling of wilderness character from cutting and burning of juniper was evaluated in the Sheldon Refuge CCP/EIS.

“Undeveloped”

Year-long work camps consisting of small and large tents would affect the undeveloped character of small portions of the Rye Creek Proposed Wilderness Area. Following campsite removal and restoration, little or no noticeable evidence of temporary developments would remain. Use along identified access routes would be noticeable but would appear as undeveloped and unmaintained trails.

“Natural”

Where juniper is treated using herbicide, the few trees killed would be left standing and would appear to have died naturally. Higher amounts of herbicide needed to kill larger trees can also kill nearby shrubs, which would create a somewhat less natural appearance.

Natural conditions would be affected for many years by the presence of cut stumps throughout the Rye Creek Proposed Wilderness Area, reminding visitors of past use and human activities. Use of access routes and campsites would result in damage to vegetation, including shrubs and other perennials, and these impacts would be noticeable for several years. Following campsite removal and restoration, impacts would remain readily visible for several years due to the contrast between work camp locations lacking shrubs and other longer-lived plants and the surrounding undisturbed areas where these plants would remain. It is anticipated these impacts would occur at as many as six campsites, each less than 1 acre in size located primarily along the northern portion of the Rye Creek Proposed Wilderness Area. Long-term impacts to the natural conditions from the thinning and reduction of juniper were evaluated in the Sheldon Refuge CCP/EIS.

“Outstanding Opportunities for Solitude or a Primitive and Unconfined Type of Recreation”

Opportunities for solitude would be difficult to find due to the presence of two 20-person work crews within the area for the entire year. Generally, effects would occur within the project area and near campsite locations. The use of hand tools would have little or no impact on opportunities for primitive recreation. However, the appearance of thousands of cut stumps across 5,000 acres would serve as a reminder of human activity and intrusion and would adversely impact opportunities for solitude over the long term. Most of the project area is within a portion of Sheldon Refuge closed to hunting, and recreation use is estimated to be very low. As a result, impacts to solitude would affect few people.

Other Unique Components that Reflect the Character of this Wilderness

Heritage and Cultural Resources

N/A

Maintaining Traditional Skills

Under this alternative dozens of people with little or no prior experience would learn to use, and teach others to use, specialized primitive tools and skills (i.e., crosscut saws and saw maintenance) necessary for future wilderness preservation and management.

Special Provisions

N/A

Time Constraints

To achieve the objectives of the administrative action would require two 20-person crews working throughout the entire year over the next three to four years. Working throughout the year is not practical given the availability of large work crews, the required logistical support to sustain such large crews in a wilderness work environment, and inclement winter weather, which would periodically stop work. The training, tools, equipment, support, and other costs associated with such large numbers of people would require substantially more time to meet management objectives than that required for other alternatives.

Additional Wilderness-specific Comparison Criteria

N/A

Safety of Visitors, Personnel, and Contractors

The use of hand tools required to implement this alternative results in fewer accidents and less severe injuries than motorized tools designed to accomplish the same tasks. The use of herbicides as proposed under this alternative presents little risk to health or safety when handled and applied properly and according to product labels. Other risks and potential safety issues encountered within proposed wilderness are generally no greater than those encountered in other remote areas of Sheldon Refuge.

Alternative B

Description

Cutting, felling, limbing, piling, and burning of western juniper within proposed wilderness would be conducted using both motorized and non-motorized tools and equipment. Transport of tools and

equipment would be by motorized vehicle along two existing routes located in the western portion of the Rye Creek Proposed Wilderness Area. Access for work crews to project areas would be by foot or horseback.

Work crews using chainsaws, motorized pruning saws, limbing shears, drip torches, and other hand tools would remove or thin juniper as described in Alternative A.

Under the assumptions described for this analysis, we expect motorized tools would be twice as effective as hand tools for cutting juniper. As a result, only half as many people (one 20-person crew) or half as much time (two 20-person crews for six months) would be required to accomplish the management objective of treating 1,500 acres as proposed under the CCP preferred alternative when compared with Alternative A. In areas farthest from road access and with the highest density of juniper, it is expected short-term tent camps would be used for periods up to four days. All supplies for temporary camps would be transported with tools and other equipment required for juniper thinning and removal.

Access routes would be photographed and inventoried prior to use to measure vegetative cover, and to identify noxious weeds and other invasive non-native plants. No maintenance or surface disturbance would be allowed to improve access routes. Transport of tools, equipment, and materials would be accomplished using one vehicle making a single trip to the project and/or campsite within the proposed wilderness area, and a single trip out each week.

Upon completion of juniper reduction and thinning operations, all waste, materials, and structures would be removed. Once the management objective has been achieved, campsites would be restored to their prior condition using standard wilderness rehabilitation and restoration methods. Access routes and campsites would be photographed and monitored following the first full growing season to document impacts from use and the effectiveness of restoration efforts, as well as to detect any newly introduced noxious weeds or other non-native species. Subsequent monitoring would be conducted as needed to document route and campsite recovery and document future vehicle trespass into proposed wilderness areas.

Effects

Wilderness Character

“Untrammled”

The presence of work crews for multiple four-day periods within the same general location is expected to alter wildlife behavior and habitat use until thinning and burning efforts are completed. Because activities would occur less often and for a shorter amount of time than under Alternative A, we anticipate these impacts would not persist for several years after juniper reduction is completed. Long-term trammeling of wilderness character from cutting and burning of juniper was evaluated in the Sheldon Refuge CCP/EIS.

“Undeveloped”

Short-term work camps consisting of small tents would have less temporary impact on the undeveloped character of proposed wilderness than Alternative A. Following campsite removal and restoration, little or no noticeable evidence of temporary developments would remain. Access by motor vehicle would occur less frequently than foot or horseback access described under Alternative A. However, previously established routes would continue to be easily identified as primitive two-

track vehicle routes in contrast to the more naturally appearing undeveloped trails anticipated under Alternative A.

“Natural”

The use of chainsaws and other motorized tools to conduct juniper thinning would result in a less natural appearance of stumps and unburned logs when compared with Alternative A. Use of access routes and campsites would also result in damage to vegetation, including shrubs and other perennials. The use of smaller short-term camps would also avoid impacts from Alternative A of digging latrines to bury waste. When compared with Alternative A these impacts would be less severe, would affect smaller areas, and would be noticeable for a shorter amount of time due to smaller work crews, smaller campsites, and less use of routes with no camp resupplies needed. It is anticipated these impacts would be only somewhat noticeable for many years at as many as three campsites, each less than 0.3 acre in size, located primarily in the most remote northwest portion of the Rye Creek Proposed Wilderness Area where juniper density is highest. Long-term impacts to natural conditions from thinning and removal of juniper were evaluated in the Sheldon Refuge CCP/EIS.

“Outstanding Opportunities for Solitude or a Primitive and Unconfined Type of Recreation”

Opportunities for solitude would be directly affected by the presence of work crews as large as eight people and the sounds of chainsaws and other motorized equipment. Noise from a single vehicle trip for transport of tools, equipment, and supplies would have only a slight short-term impact on wilderness solitude. Overall, noise impacts to wilderness solitude under this alternative would be more intense and would affect a larger area than larger work crews using hand tools as proposed in Alternative A, but these impacts would last for a shorter length of time.

The use of motorized tools and equipment would detract from opportunities for primitive recreation. Impacts to solitude from the long-term presence of cut stumps would be the same as described for Alternative A. Most of the Rye Creek Proposed Wilderness Area is closed to hunting, and recreation use is estimated to be very low. As a result, impacts to solitude and primitive recreation would affect few people.

Other Unique Components that Reflect the Character of this Wilderness

Heritage and Cultural Resources

N/A

Maintaining Traditional Skills

This alternative would not maintain traditional skills.

Special Provisions

N/A

Time Constraints

The need for fewer work crews or less amount of time and only small short-term tent camps under this alternative would require considerably less logistical support than crews and camps proposed under Alternative A. In areas with higher tree density or larger diameter trees, we assume crews working with chainsaws and other motorized equipment would be able to remove and thin juniper twice as fast as similar sized crews working with crosscut saws, axes, and other primitive tools. However, where juniper density is low and most time and effort is spent walking and carrying tools

and equipment from one tree to the next, case studies have demonstrated crews using motorized equipment do not save time or accomplish the same amount of cutting faster than crews using primitive tools (Arthur Carhart Wilderness Training Center 2006). It is anticipated this alternative would save time compared with Alternative A only in those areas furthest from roads and with the highest juniper density.

Additional Wilderness-specific Comparison Criteria

N/A

Safety of Visitors, Personnel, and Contractors

The use of motorized tools required to implement this alternative has been shown to result in a higher accident rate and result in more severe injuries than those from primitive tools designed to accomplish the same tasks (Arthur Carhart Wilderness Training Center 2006). However, the vehicle used to transport tools, equipment, and supplies under this alternative would remain in the project area to provide emergency evacuation to roads or suitable helispots. Improved emergency response time with the use of a motorized vehicle would mitigate some of the injury severity risks associated with the use of motorized equipment under this alternative. Other risks and potential safety issues encountered within proposed wilderness are generally no greater than those encountered in other remote areas of Sheldon Refuge.

Alternative C

Description

This alternative would combine the tools and methods described in Alternatives A and B. In areas with very low density of small trees (less than 10 trees per acre and less than 67 feet in height), herbicide would likely be used. In low juniper density areas (average less than 30 trees per acre) and in areas of small juniper size (average less than 5 inches dbh), thinning and removal would be conducted as described under Alternative A. For areas with juniper density greater than 30 trees per acre and in treatment areas where average juniper dbh is greater than 5 inches, thinning and removal would be conducted as described under Alternative B.

Effects

Wilderness Character

“Untrammeled”

Impacts to untrammeled wilderness character would likely be between those described for Alternatives A and B.

“Undeveloped”

Impacts to undeveloped wilderness character would be as described for Alternative B with the use temporary structures (i.e., tents) at some sites for periods of approximately four days at a time.

“Natural”

The types of impacts to natural wilderness character would include those described for Alternatives A and B. Areas with low juniper density would have a more natural appearance than those with higher juniper density where motorized equipment would be used. However, the use of motorized

equipment in higher density areas would not result in the impacts to natural condition from larger work crews and seasonal work camps described under Alternative A.

“Outstanding Opportunities for Solitude or a Primitive and Unconfined Type of Recreation”

Impacts to untrammelled wilderness character would likely be between those described for Alternatives A and B. In low juniper density areas or areas with smaller juniper where herbicides or primitive tools would be used, opportunities for solitude and primitive recreation would be least impacted from the presence of work crews. In high juniper density areas or areas with larger juniper, opportunities for solitude and primitive recreation would be more intensely impacted, but these impacts would last for less than a week at a time and would end upon completion of cutting, felling, and limbing work. Impacts from piling and burning work would be as described under Alternative B.

Other Unique Components that Reflect the Character of this Wilderness

Heritage and Cultural Resources

N/A

Maintaining Traditional Skills

This alternative would maintain traditional skills as described under Alternative A.

Special Provisions

N/A

Time Constraints

It is more likely Sheldon Refuge would utilize assistance from volunteers and/or other organizations to assist thinning efforts using primitive hand tools in areas of lower juniper density and areas with smaller trees. Work projects in these lower density areas and areas with smaller juniper would also require smaller work crews and less training than would longer-term work projects using motorized equipment. Overall we anticipate the amount of time or number of people required to accomplish the management objective under this alternative would be slightly more than under Alternative B, but much less than required under Alternative A.

Additional Wilderness-specific Comparison Criteria

Safety of Visitors, Personnel, and Contractors

The level of safety involved with this alternative would fall between that described for Alternatives A and B.

Comparison of Alternatives

It may be useful to compare each alternative’s positive and negative effects to each of the criteria in tabular form, keeping in mind the law’s mandate to “preserve wilderness character.”

	Alternative A	Alternative B	Alternative C
Untrammelled	--	-	+/-
Undeveloped	--	-	-
Natural	--	-	-
Solitude or Primitive Recreation	-	--	-
Unique Components			

Wilderness Character	--	--	-
	Alternative A	Alternative B	Alternative C
Heritage and Cultural Resources	N/A	N/A	N/A
Maintaining Traditional Skills	+	-	+
Special Provisions	N/A	N/A	N/A
Time	-	+	+
Additional Wilderness Criteria	N/A	N/A	N/A
Other Criteria Summary	+/-	+/-	+
	Alternative A	Alternative B	Alternative C
Safety	+	-	+/-

Safety Criteria

The use of chainsaws, motorized brush cutters, and other power equipment for the cutting juniper is inherently more dangerous than the use of crosscut saws, pruning shears, and other hand tools. The use of motorized equipment is not being proposed as the necessary minimum tool for safety reasons.

Documentation

Arthur Carhart Wilderness Training Center. 2006. Traditional tools and skills. PowerPoint presentation. Available at: <http://www.wilderness.net/index.cfm?fuse=toolboxes&sec=awareness>. Accessed September 7, 2010.

Gedney, D.R., D.L. Azuma, C.L. Bolsinger, and N. McKay. 1999. Western juniper in eastern Oregon. Gen. Technical Report PNW-GTR-464. U.S. Department of Agriculture, Forest Service, Pacific Northwest Research Station. Portland, OR. 53 pp.

Lile D.F., D.L. Lancaster, and R.G. Wilson. 2004. Control of cut juniper stumps and small trees in northeastern California. University of California Cooperative Extension, Lassen and Modoc Counties. In: 2004 Proceedings of the California Weed Science Society. Vol. 56. Pp. 88-93.

Step 2 Decision: What is the Minimum Activity/Minimum Tool?

Selected Alternative

Alternative C

Rationale for Selecting this Alternative (Including Documentation of Safety Criterion, If Appropriate)

Alternative C would use the tools and techniques least intrusive to opportunities for solitude and primitive recreation where they would be most efficient and would result in the least impact to natural conditions. Tools and techniques more intrusive to opportunities for solitude and primitive recreation would be used where they would be most efficient and would require the least impact to natural conditions from work crew campsites and resupply. Alternative C is also determined to have an acceptable level of safety and would be cost effective when compared with the other alternatives.




Monitoring and Reporting Requirements

Except as specifically described in the alternative selected, no use of motorized vehicles or equipment may occur without prior written determination by the Sheldon-Hart Mountain Refuge Complex Project Leader. All areas where the use of motorized vehicles and temporary structures is to occur would be specifically identified, monitored, and degradation of natural conditions reported.

Check Any Wilderness Act Section 4(c) Uses Approved in this Alternative

- | | |
|---|--|
| <input type="checkbox"/> mechanical transport | <input type="checkbox"/> landing of aircraft |
| <input checked="" type="checkbox"/> motorized equipment | <input checked="" type="checkbox"/> temporary road |
| <input checked="" type="checkbox"/> motor vehicles | <input type="checkbox"/> structure or installation |
| <input type="checkbox"/> motorboats | |

Record and report any authorizations of Wilderness Act Section 4(c) uses according to agency procedures.

Approvals	Signature	Name	Position	Date
Prepared by:		Aaron P. Collins	Pack Ranger	9/25/12
Recommended:		John W. Kasbohm	Project Leader	9/25/12
Approved:		CHARLES J. HOUGHTON	REGIONAL WILDERNESS COORD.	9/27/12

G.3. Final Minimum Requirements Decision and Analysis for Treatment, Removal, and Eradication of Invasive Non-native Plants

Step 1: Determine if any administrative action is necessary. (Refer to the Sheldon Refuge CCP/EIS and preferred alternative).

Management direction for invasive non-native plants was evaluated through a range of alternatives included in the Sheldon Refuge CCP/EIS. The CCP/EIS preferred alternative for the treatment, removal, and eradication of invasive non-native plants has been determined necessary for management of Sheldon Refuge and the proposed wilderness areas.

Step 2: Determine the minimum activity/minimum tool.

Description of Alternatives

As described in the Sheldon Refuge CCP/EIS, several invasive non-native plants (weeds) are currently found within Sheldon Refuge, or occur immediately adjacent to Sheldon Refuge and are expected to spread to areas within Sheldon Refuge in the near future. These non-native invasive plants include several noxious weeds and have a persistent and growing adverse impact on the natural character of the eight proposed wilderness areas within Sheldon Refuge, and/or threaten the natural character of adjacent contiguous Wilderness Study Areas managed by the Bureau of Land Management.

Based upon analysis of the impacts from the Service's preferred alternative in the Sheldon Refuge CCP/EIS, it has been determined treatment of up to 1,000 acres per year using a variety of weed control techniques through an integrated pest management approach, including herbicides where appropriate and effective, would be the minimum administrative action necessary to fulfill the purposes for Sheldon Refuge and the mission of the Refuge System, and to protect and preserve wilderness character. The alternatives presented here evaluate the least intrusive methods and tools necessary to apply various integrated pest management techniques as necessary to accomplish the objective and strategies of the preferred alternative.

Management strategies of the preferred alternative that would affect the proposed wilderness areas include treatment of invasive non-native plants on as many as 1,000 acres per year primarily along road corridors throughout Sheldon Refuge, and control of non-native species as part of emergency stabilization and rehabilitation efforts following catastrophic fires. Proposed wilderness boundaries within Sheldon Refuge are set back 50 feet or more from the centerline of all roads, and these corridor areas are the locations where weeds most likely occur due to disturbances caused by vehicle use and maintenance activities. Based upon the size of the current road system within Sheldon Refuge, there would be approximately 5,800 non-wilderness acres targeted for repeated weed treatments. We anticipate very few acres associated with weed treatments along road corridors would occur within the proposed wilderness areas. Therefore, the actions evaluated in the alternatives presented would be primarily for weed treatments following catastrophic fires.

Invasion of grasslands and shrub-steppe habitats below 6,800 feet by cheatgrass (*Bromus tectorum*) following fire is the most likely large-scale threat to the natural character of the proposed wilderness areas. Portions of each proposed wilderness area are below 6,800 feet in elevation, and we anticipate treatment of cheatgrass across several hundred, and possibly several thousand acres, within one or more proposed wilderness areas would be necessary in the future. However, such large-scale

treatment efforts are complex and could require a variety of treatment tools and methods. Such large-scale treatments within wilderness would be evaluated on a case-by-case basis through a separate minimum requirements and decision analysis, including a minimum tool analysis.

Other weeds that threaten the ecological integrity of Sheldon Refuge and the natural character of the proposed wilderness areas occupy much smaller areas, ranging from widely scattered individual plants to areas a few acres in size. We anticipate treatment of these weeds would occur repeatedly within each proposed wilderness area, and in many instances at the same or very close to the same locations over the next 10 to 15 years. Due to the fact these types of situations are expected to be the most common, this minimum tool analysis will focus on determining the minimum tools necessary to implement weed treatment of individual plants or patches of weeds within portions of the proposed wilderness areas 10 acres in size or smaller.

Alternative A

Description

Under Alternative A, all weed treatments would be completed using non-mechanized and non-motorized means and other methods not otherwise prohibited by the Wilderness Act. In addition, weed treatment under this alternative would not allow the use of herbicides for treatment of areas 10 acres in size or smaller. Treatments would be completed using hand tools to cut or dig weeds from the ground.

We anticipate removing scattered individual plants and small patches of plants from an area 10 acres in size would require one to four people working for one to four days. Plant parts would either be left on the ground or removed from Sheldon Refuge for disposal, depending upon the type of weed and growth stage.

For treatment of larger areas infested with several acres of weeds, the number of people and/or the amount of time needed would be considerably longer. In areas where native shrubs and other woody plants are common, hand-pulling and grubbing would be the only practicable option. However, we anticipate many weeds would be overlooked under such conditions and treatment would not be very effective.

Because weed control would be limited to hand tools, retreatment of most areas is likely under this alternative.

Effects

Wilderness Character

“Untrammled”

The presence of work crews for up to four days within the same general area is expected to alter wildlife behavior and habitat use until efforts are completed. Long-term trammeling of wilderness character from the control of non-native plants was evaluated in the Sheldon Refuge CCP/EIS.

“Undeveloped”

Short-term temporary camps consisting of small tents would have a slight effect on the undeveloped character within small portions of the proposed wilderness areas. Following campsite removal and restoration, little or no noticeable evidence of temporary developments would remain.

“Natural”

We do not anticipate hand-pulling, cutting, or digging of scattered weeds or of individual weeds within areas a few acres in size would noticeably affect the natural appearance or condition of the proposed wilderness areas. Digging and grubbing to control numerous large patches of deep-rooted perennial weeds would likely cause substantial soil disturbance and could increase soil erosion from the site. Control of certain deep tap-rooted weeds and large woody plants using only hand-cutting, pulling, or grubbing is simply not effective and will only slow or delay plant growth.

Disturbance from hand tools to control large patches of weeds would make sites more susceptible to future invasion from weeds. Sites would be re-seeded to mitigate these impacts, but a number of efforts to reseed areas within Sheldon Refuge have had mixed results depending on weather, soil type, and other subsequent disturbances such as windstorms and wildlife use. The combination of digging and reseeding would slightly alter the natural appearance of the treated areas, but if successful these effects would not be noticeable after one or two growing seasons.

In areas of dense native vegetation and shrubs, the effectiveness of hand treatment would be limited, and many weeds would likely be overlooked, requiring several subsequent retreatments.

More general long-term impacts to natural conditions from control and removal of non-native invasive plants were evaluated in the Sheldon Refuge CCP/EIS.

“Outstanding Opportunities for Solitude or a Primitive and Unconfined Type of Recreation”

Opportunities for solitude and unconfined types of recreation would be directly affected by the presence of work crews for up to four days. The use of hand tools would have little or no impact on opportunities for primitive recreation. Most weed control activities would occur during the spring before seeds develop and would not coincide with the fall hunting seasons when most visitation to the wilderness areas occurs. As a result impacts to opportunities solitude and primitive and unconfined recreation would affect few people.

Other Unique Components that Reflect the Character of this Wilderness

Heritage and Cultural Resources

The use of hand tools under this alternative could include grubbing and digging of individual plants and could result in damage or destruction of artifacts and minor disturbance of cultural and historic sites.

Maintaining Traditional Skills

The use of simple primitive tools such as hoes and grubbing adzes under this alternative would have little effect on maintaining traditional skills.

Special Provisions

N/A

Time Constraints

Removal of weeds with the use of hand tools would be the most time consuming when compared with Alternative B or C.

Additional Wilderness-specific Comparison Criteria

N/A

Safety of Visitors, Personnel, and Contractors

Hand tools required to implement this alternative are commonly used. Safety issues and concerns can be mitigated through proper job training and protective equipment.

Alternative B

Description

Under this alternative the control and removal of scattered individual plants and treatment of areas 10 acres in size or less would be completed using tools under Alternative A and hand-operated 5-gallon backpack herbicide and/or slightly larger capacity pack stock sprayers over a period of one to four days per treatment. To protect public health and safety, areas treated with herbicides would be closed to public access for a period of time determined from product label recommendations and restrictions.

For herbicide treatment of very large patches or multiple large patches of weeds, we anticipate 10 or more trips per person would be required to refill portable backpack sprayers.

Effects

Wilderness Character

“Untrammled”

The presence of work crews for periods up to four days per treatment is expected to alter wildlife behavior during treatment and to alter habitat use for several years until natural plant communities are restored. Long-term trammeling of wilderness character from control of invasive non-native plants was evaluated in the Sheldon Refuge CCP/EIS.

“Undeveloped”

Short-term work camps consisting of small tents would have a lesser temporary impact on the undeveloped character of proposed wilderness than Alternative A. Following campsite removal and restoration, little or no noticeable evidence of temporary developments would remain.

“Natural”

Hand tools would be used under this alternative primarily to remove scattered individual weeds, or small patches of weeds. Herbicides would more commonly be used to treat large patches and areas with numerous patches of weeds. While some herbicides that would be used for treatment are plant specific and kill only the target weed (grasses, broadleaf plants, woody plants), some of the most effective herbicides are not specific to only the target weed and would kill native plants as well.

Where herbicides are applied over areas of a few acres or more, vegetation composition would not appear natural, at least until the following growing season. Depending upon the type of herbicide(s) used, either the grass component of the habitat type or the forb component of the habitat type could be largely absent. A discussion of additional impacts to refuge and habitat biological health, diversity, and integrity from the use of herbicides is included in (Appendix O). However, when compared to the often less-effective methods under Alternative A, this alternative would require fewer retreatments and would avoid ground disturbance to remove large patches of deep-rooted perennial weeds.

Long-term impacts to natural conditions from control and treatment of non-native plants were evaluated in the Sheldon Refuge CCP/EIS.

“Outstanding Opportunities for Solitude or a Primitive and Unconfined Type of Recreation”

Opportunities for solitude and unconfined types of recreation would be directly affected by the presence of work crews for up to four days and temporary closures in areas up to 10 acres in size where herbicides are used. The use of hand tools would have little or no impact on opportunities for primitive recreation. Most weed control activities would occur during the spring before seeds develop and would not coincide with the fall hunting seasons when most visitation to the wilderness areas occurs. As a result, impacts to opportunities solitude and primitive and unconfined recreation would affect few people.

Opportunities for solitude would be directly affected by the presence of small crews for several days. Opportunities for unconfined types of recreation would be directly impacted by temporary closures in areas up to 10 acres in size where herbicides are used. Because only herbicides would be used, we anticipate these impacts would last a few days longer than the herbicide application period. Overall, impacts to unconfined recreation would impact larger areas than under Alternative A due to public access closures. Noise impacts to wilderness solitude under this alternative would be more intense and affect a larger area than under Alternative A, but would be less intense than under Alternative C, which proposes the use of motorized vehicles.

Other Unique Components that Reflect the Character of this Wilderness

Heritage and Cultural Resources

Impacts from the use of hand tools would be as described under Alternative A. However, in areas where herbicides are used, the potential for these impacts would be eliminated and as a result impacts to cultural resources are lower under this alternative when compared to Alternative A or C.

Maintaining Traditional Skills

This alternative would maintain only basic skills for using hand tools.

Special Provisions

N/A

Time Constraints

This alternative would require fewer people and less time over the long term when compared with multiple retreatments anticipated under Alternative A. For areas of moderate to gentle terrain, this alternative would require more time than under Alternative C, which would utilize larger-capacity motorized spray equipment and vehicles. In areas of steep, rough, and rocky terrain inaccessible to vehicles, this alternative would require about the same amount of time as Alternative C.

Additional Wilderness-specific Comparison Criteria

N/A

Safety of Visitors, Personnel, and Contractors

The hand tools, hand-powered spray equipment, and livestock required to implement this alternative are commonly used. Backpack sprayers are notorious for developing small leaks and would likely

need to be regularly fixed or replaced to avoid contamination. Safety issues and concerns can be mitigated through proper job training and project planning.

Alternative C

Description

As with Alternative A and B, the control and removal of scattered individual plants and treatment of areas a few acres in size would be completed with the use of hand tools and hand-powered backpack and/or pack stock sprayers by one to four people working over a period of one to four days per treatment.

In addition, motorized vehicles equipped with low-pressure tires and flail mowers or large-volume herbicide sprayers with electric pumps, handheld spray wands, and/or spray booms capable of spraying an area at least 40 feet in width would be used for the treatment of very large weed patches or multiple large patches over areas up to 10 acres in size. Using such equipment we anticipate one person could treat 10 acres within one day under ideal conditions and terrain, but treatments could require as many as two days depending on terrain, weed density, and the number of herbicide refilling trips needed. However, due to the steep rugged terrain within many portions of the proposed wilderness areas, motorized vehicles may not be capable of mowing or spraying all weeds within the treatment areas. The use of hand tools, backpack, or stock pack spray equipment would likely be necessary for treatment of these remaining areas. To protect public health and safety, areas treated with herbicides would be closed to public access for a period of time determined from product label recommendations and restrictions.

Vehicle use would occur off-road within the treatment areas. Vehicle access would occur along previously existing routes and would require a single trip to the treatment area. All fuel, herbicide, tools, equipment, and work crews necessary to complete the treatment would be transported with the vehicle to the treatment area, on foot, or by pack stock.

Effects

Wilderness Character

“Untrammeled”

The presence of work crews and motorized vehicles for periods up to two days per treatment is expected to alter wildlife behavior during treatment and to alter habitat use for several years until natural plant communities are restored. Long-term trammeling of wilderness character from control of invasive non-native plants was evaluated in the Sheldon Refuge CCP/EIS.

“Undeveloped”

Impacts from work crews treating scattered individual plants or areas only a few acres in size would be as described for those activities under Alternatives A and B. Access by motor vehicle would occur less frequently than foot or horseback access described under Alternative A or B. However, previously established routes would continue to be easily identified as primitive two-track vehicle routes in contrast to the more naturally appearing undeveloped trails anticipated under Alternative A. In addition, the use of vehicles off-road to conduct mowing or spraying would create new vehicle tracks, which would likely encourage trespass into these areas and the pioneering of new routes.

“Natural”

Effects from herbicide use would be as described under Alternative B, and we anticipate natural conditions would be affected for many years after treatment.

In areas where flail mowers would be used to cut weeds prior to seed production, vegetation would not appear natural within areas several acres or more in size and effects would be readily apparent to even a casual observer. In grassland habitats, these effects would be noticeable until the following spring or perhaps the end of the next growing season. In shrub-steppe habitats these effects would be noticeable for decades. However, unlike hand-pulling or herbicide use, mowers or flailers can effectively treat large patches of annual or biannual weeds by eliminating most seed production but still allow native plant communities to remain. The combination of followed by herbicide treatment or hand removal of remaining weeds can be effective. These remaining native plants are then able to continue growing and produce seed in following years to revegetate the treated areas and maintain natural conditions over the long term.

The presence of vehicle tracks throughout the treatment areas would appear unnatural and the use of access routes would result in damage to vegetation, including shrubs and other perennials. When compared with short-term campsite use, stock use, and backpacking under Alternatives A and B, these impacts would be more severe, would affect larger areas, and would be noticeable for a longer amount of time due to more intensive trampling from vehicle tires, and access travel concentrated along existing vehicles routes.

Long-term impacts to natural conditions from control and treatment of non-native plants were evaluated in the Sheldon Refuge CCP/EIS.

“Outstanding Opportunities for Solitude or a Primitive and Unconfined Type of Recreation”

Opportunities for solitude would be directly affected by the presence of small hand crews and the sights and sounds of concentrated use of motorized vehicles conducting treatments for one or two days. Opportunities for unconfined types of recreation would be directly impacted by temporary closures in areas ranging from two acres up to 10 acres in size where herbicides are used. Because only herbicides would be used, we anticipate these impacts would last a few days longer than the herbicide application period. Overall, impacts to unconfined recreation would impact larger areas than under Alternative A due to public access closures. Noise impacts to wilderness solitude under this alternative would be more intense and would affect a large area, but would last for a shorter period of time than under Alternative A or B.

The use of motorized vehicles would detract from opportunities for primitive recreation. Most treatments would occur during the spring when recreation use is estimated to be very low. As a result, impacts to solitude and primitive recreation would affect few people.

Other Unique Components that Reflect the Character of this Wilderness

Heritage and Cultural Resources

Impacts from the use of hand tools would be as described under Alternative A. The use of vehicles off-road under this alternative has the potential to disturb unidentified artifacts or other historic and cultural resources. The use of low-pressure tire vehicles would reduce the potential for breaking or otherwise destroying these artifacts.

Maintaining Traditional Skills

This alternative would maintain only basic skills for using hand tools.

Special Provisions

N/A

Time Constraints

The need for fewer people and ability to treat areas within one or two days using vehicles would ensure treatment is conducted within the time period most likely to be effective, and herbicide application would require less time with fewer refilling trips required when compared with small-capacity backpack sprayers. However, when compared with Alternative B, this alternative’s use of motorized vehicles would not be effective in treating 100% of project areas, which include steep rocky terrain. As a result, effective treatment under this alternative of all potential sites would require the methods and tools considered under Alternative B.

Additional Wilderness-specific Comparison Criteria

N/A

Safety of Visitors, Personnel, and Contractors

The use of motorized vehicles to haul and apply herbicides off-road in uneven terrain is less safe than application on foot using a portable backpack sprayer. Using motorized vehicles presents a rollover hazard and in the event of an accident, the amount of herbicide that could be spilled is also greater than with a 5-gallon backpack sprayer.

Comparison of Alternatives

	Alternative A	Alternative B	Alternative C
Untrammeled	-	-	-
Undeveloped	-	+	+
Natural	-	+	+/-
Solitude or Primitive Recreation	+/-	+/-	-
Unique Components			
Wilderness Character	-	+	-

	Alternative A	Alternative B	Alternative C
Heritage and Cultural Resources	-	+/-	-
Maintaining Traditional Skills	+	-	-
Special Provisions	NA	NA	NA
Time	-	+/-	+
Additional Wilderness Criteria	NA	NA	NA
Other Criteria Summary	-	-	-

	Alternative A	Alternative B	Alternative C
Safety	+	+	-

Safety Criteria

Safety risks from hand tools for cutting and digging, from herbicide use, and off-road use of motorized vehicles can be mitigated by proper protective equipment and training. However,

Alternative C is the least safe of the three alternatives due to the combined safety risk from the use of all three tools.

Documentation

See Appendix O.

Step 2 Decision: What is the Minimum Activity/Minimum Tool?

Selected Alternative

Alternative B

Rationale for Selecting this Alternative (Including Documentation of Safety Criterion, If Appropriate)

The combination of hand-pulling, hand-cutting, and herbicide use proposed under Alternative B was identified as the minimum set of tools and techniques necessary to effectively maintain and/or restore natural habitat conditions within areas of Sheldon Refuge and the proposed wilderness areas identified. This alternative does not require activities otherwise prohibited by the Wilderness Act and would protect and preserve wilderness character.

Each of these techniques has been shown through experience to be well-suited to the control of certain weeds, while at the same time minimizing soil disturbance, seed germination, and the need for follow-up treatments when compared to more restrictive approaches, which utilize only one method of treatment, or more intensive methods, which utilize motorized equipment and vehicles. Mowing large areas to control weeds is typically combined with other treatment methods over areas larger than 10 acres in size. At this time no specific weeds or areas have been identified where the use of flail mowers would be necessary or effective.

The combination of tools and techniques under Alternative B would avoid activities and uses otherwise prohibited within proposed wilderness areas, and are expected to be effective. Grubbing, digging, and cutting with hand tools under Alternative A could actually aggravate the problem of invasive plants through ground disturbance. The use of herbicides under Alternative B would be effective for some weeds, but would also kill native plants when used for large patches. For such large patches, hand-cutting would eliminate seed production from biannual or annual plants, while only moderately impacting native perennial plants and natural appearance.

Alternative C would allow use of the widest range of tools and techniques, but not all tools and techniques are necessary to efficiently accomplish habitat management objective within relatively small areas of Sheldon Refuge. When combined with added impacts to natural condition from off-road vehicle use, Alternative C would cause the greatest damage to habitats and natural conditions when compared with Alternatives A and B. Treatment of larger areas within wilderness areas will be considered on a case-by-case basis, and each evaluation would consider the use of effective large-scale non-motorized and non-mechanized tools and techniques such as biological control, grazing, or aerial herbicide application.


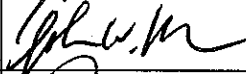

Monitoring and Reporting Requirements

Except as specifically described in alternative selected, no use of motorized vehicles or equipment may occur without prior written determination by the Sheldon-Hart Mountain Refuge Complex Project Leader.

Check Any Wilderness Act Section 4(c) Uses Approved in this Alternative

- | | |
|---|--|
| <input type="checkbox"/> mechanical transport | <input type="checkbox"/> landing of aircraft |
| <input type="checkbox"/> motorized equipment | <input type="checkbox"/> temporary road |
| <input type="checkbox"/> motor vehicles | <input type="checkbox"/> structure or installation |
| <input type="checkbox"/> motorboats | |

Record and report any authorizations of Wilderness Act Section 4(c) uses according to agency procedures.

Approvals	Signature	Name	Position	Date
Prepared by:		Arden P. Collins	Project Manager	9/25/12
Recommended:		John W. Kasbohm	Project Leader	9/25/12
Approved:		CHARLES J. HOUGHTON	REGIONAL WILDERNESS COORD	9/27/12

G.4 Final Minimum Requirements Decision and Analysis for Removal and Restoration for Abandoned Livestock Developments

Step 1: Determine if any administrative action is necessary. (Refer to the Sheldon Refuge CCP/EIS and preferred alternative).

Management direction for abandoned livestock developments was evaluated through a range of alternatives included in the Sheldon Refuge CCP/EIS. The CCP/EIS preferred alternative for removal and restoration of abandoned livestock developments has been determined necessary for management of Sheldon Refuge and the proposed wilderness areas.

Step 2: Determine the minimum activity/minimum tool.

Description of Alternatives

In order to achieve the minimum administrative action determined necessary as described in the Sheldon Refuge CCP/EIS preferred alternative, the minimum tools, equipment, and techniques for use within wilderness must be capable of removing and restoring structures and disturbances associated with at least 20 springs and 20% or more of playas located in the Sheldon Refuge proposed wilderness areas within the next 15 years.

Early pioneers in the Sheldon area quickly recognized that successful agriculture required irrigation during the summer months. These settlers built most of the region's large reservoirs to help ensure water was available through July, August, and September. Early management activities on Sheldon Refuge focused on additional development of water resources to increase year-round water for livestock and, to a lesser degree, wildlife. Ponds were dug in seeps, spring flow diverted to watering troughs, and stock ponds built. Fences were constructed to keep livestock out of riparian areas and directed to troughs. Although these activities have been common since the 1930s there is debate about how effective these activities are for wildlife (Broyles 1995).

In 1994, grazing privileges within Sheldon Refuge were transferred back to Sheldon Refuge by the permittee(s) and permanently retired by the Service. This eliminated all commercial livestock grazing within the Refuge and the need for all associated livestock water developments. These abandoned developments remain throughout Sheldon Refuge including all eight proposed wilderness areas.

There are currently 183 water improvements identified on Sheldon Refuge. Of primary concern for this wilderness minimum requirements decision and analysis are the 77 developed springs and 22 developed playas within Sheldon Refuge, which include the following developments and disturbances:

- a) Spring box or head box: A spring box or head box is a structure installed at or near the spring source to collect water for diversion to a water trough, tank, or dug-out using a pipe. Spring boxes or head boxes are typically constructed of concrete or steel to isolate water from contamination and are surrounded with gravel to filter coarse materials. Excavation to install these structures varied from spring to spring, up to about 20 feet in depth.



Figure 1. Typical spring box within Sheldon Refuge (photo Gail H. Collins).

b) Pipeline: Pipelines associated with developed springs connect a spring box to a water trough or tank, connect the spring source and a spring box, or connect directly from a spring source to a water trough or tank. Pipelines usually are constructed of steel or plastic pipe generally 2 inches or less in diameter. Pipelines are commonly buried below the frost line (usually 24-36 inches below ground) or placed on the surface and protected from trampling by a covering of rocks.

c) Troughs and Tanks: Water troughs that remain within Sheldon Refuge vary from 6-foot-long light-gauge galvanized steel “sheep” troughs to converted heavy-gauge steel military surplus aircraft engine containers weighing 300 pounds or more. In some cases a number of troughs are used together at the same spring to store additional water.



Figure 2. Abandoned converted aircraft engine container water troughs in Sheldon Refuge; these two troughs weigh several hundred pounds combined.

d) Stock Ponds and Dug-outs: Stock ponds are created by constructing earthen dams built across ephemeral drainages or depressions and are intended to capture snowmelt runoff and create a watering place that will persist into the summer months. Stock ponds differ from larger reservoirs in that there is no outlet structure such as a canal or headgate to release water. Dug-outs are artificially constructed depressions that collect and store water. Dug-outs differ from reservoirs and stock ponds in that a dam is not relied upon to impound water. Dug-outs within Sheldon Refuge are generally located below water troughs and are 30 feet in diameter or less, but occasionally larger. Seventy water improvements within Sheldon Refuge have been identified as spring dug-outs or stock ponds and 22 water developments have been identified as playa dug-outs. These dug-outs are not associated with springs or water troughs, are typically larger than spring dug-outs, and were constructed using backhoes, bulldozers, and sometimes explosives.



Figure 3. Typical stock pond; note the small earth dam at the right to impound water.



Figure 4. Moderately sized dug-out within the Round Mountain proposed wilderness area.

e) Fence Enclosures: Fences were constructed at some, but not all, springs to protect the spring source, spring box, water pipeline, and riparian vegetation. Enclosures were traditionally constructed using barbed wire and wood or metal posts to protect areas smaller than 1 acre and nearly all have been removed or are in various stages of disrepair.



Figure 5. Typical wire fence spring enclosure within Sheldon Refuge.

The primary concerns related to abandoned spring and playa water developments with Sheldon Refuge and the proposed wilderness areas are the long-term impacts to wetland and riparian ecological health from permanent changes to the distribution and timing of water and the visual impacts to the undeveloped and natural character of the proposed wilderness areas from the continued presence of permanent structures.

A secondary concern is the protection of springs and riparian habitats in either their current or restored condition from the impacts of feral horses and burros.

Alternative A

Description

Under Alternative A, primitive techniques, tools, and skills including non-mechanized and non-motorized tools and equipment would be used to remove abandoned debris and restore the natural character and function of developed springs throughout the proposed wilderness areas.

The majority of work under this alternative would be completed using small hand tools such as hand wire rollers, pliers, jacks, picks, shovels, snatch blocks, hand-powered winches, cables, ropes, etc. Transport of all tools, materials, supplies, debris, and people would be by foot or pack stock. Larger debris such as troughs and metal tanks would be dragged or skidded out along existing routes using stock teams, or cut into smaller pieces with gas cutting torches, which could then be packed out.

To protect springs from further damage by feral animals and to ensure successful restoration, spring fence enclosures would either be fully repaired or completely replaced with new fence. Where feasible, replacement fences would be constructed using wood rail or metal pipe, which blend with the surroundings, do not present a tangle hazard to animals, require less maintenance, do not require ground disturbance, and are easily dismantled and removed. However, due to the remote location of many springs within the proposed wilderness areas, and the size, weight, and amount of fence material needed, construction using wood rail or metal pipe fence would be prohibitive (particularly at locations furthest from roads). Instead, we anticipate most enclosures would continue to be constructed using traditional wire and metal t-posts, which can more easily be hauled using pack stock and can be constructed over most terrain.

For deeply buried spring boxes and water pipelines where removal would create substantial surface disturbance, sites would be assessed to determine whether the development should be left intact to allow the continued flow of water or whether the pipe and/or spring box should be severed, plugged, and/or filled in. Most smaller stock ponds and dug-outs would not be refilled or recontoured with soil due to the impacts this would cause to invertebrates, existing riparian vegetation, and increased erosion rates and water turbidity. Instead these sites would be allowed to refill naturally over time or would be filled with coarse rocks and small boulders to create a more natural appearance and restore a more natural timing and amount of water flow by reducing water storage capacity of the structures. For restoration of larger dug-outs and catchments associated with playas and some springs, work crews with highline buckets and shovels and/or horse-drawn dredges and draglines would be used to refill excavated areas.

We anticipate the amount of time and effort required to removal and restore springs and playas under this alternative would vary considerably depending upon location and degree of development. For springs with minimal development (e.g., a few feet of plastic pipe and a single rusted-out light-gauge metal trough) and near roads for motorized access, we estimate complete removal and restoration could be completed by four people in a single day. In the case of springs with extensive developments and ground disturbance (i.e., a steel culvert spring box, 100 feet or more of 2-inch steel pipe, one or two converted aircraft engine container troughs, and a dug-out catchment 4 feet deep and 40 feet in diameter) or playas with large excavations (i.e., 8-12 feet deep and over 100 feet in length), removal and restoration could require seasonal work camps and pack stock resupply to support crews of eight or more people working with stock teams for several weeks.

Temporary work crew campsites and latrine sites would be selected in advance. Sites would be capable of supporting one or more restoration efforts. Access routes for seasonal camps or campsites anticipated to be used for multiple seasons would also be identified in advance. Both access routes and campsites would be photographed and inventoried prior to use in conjunction with a cultural resource inventory to document wildlife present, measure vegetative cover, and identify noxious weeds and other invasive non-native plants. No maintenance or surface disturbance would be allowed to improve access routes. Rocks and other obstacles could be temporarily moved to provide suitable campsites. Temporary latrines for burial of waste would be excavated to the minimum depth and size necessary.

Upon completion of restoration work, all materials and structures would be removed. Once the management objective has been achieved, campsites would be restored to their prior appearance using standard wilderness rehabilitation and restoration methods and primitive tools. Access routes and campsites would be photographed and monitored following the first full growing season to document impacts from use and the effectiveness of restoration efforts, as well as to detect any newly

introduced noxious weeds or other non-native plants. Subsequent monitoring would be conducted as needed to document wildlife use and campsite recovery.

Effects

Wilderness Character

“Untrammled”

The presence of work crews for periods of a month or possibly longer within the same general location is expected to alter wildlife behavior and habitat use until restoration efforts are completed. Long-term trammeling of wilderness character from management efforts to rehabilitate and restore natural condition to these sites within proposed wilderness was evaluated in the Sheldon Refuge CCP/EIS.

“Undeveloped”

The removal of permanent structures and debris from the proposed wilderness areas would improve the undeveloped character of specific sites and areas within all eight proposed wilderness areas. For specific areas (such as the Alkali Peak Proposed Wilderness Area) where a number of abandoned developments are concentrated, the removal and restoration of these multiple sites would improve the overall undeveloped character of the proposed wilderness as a whole. Temporary short-term seasonal work camps consisting of small and large tents would affect the undeveloped character of small portions of the proposed wilderness areas. Following campsite removal and restoration, little or no noticeable evidence of temporary developments would remain. Use along identified access routes would be noticeable, but would appear as undeveloped and unmaintained single-track trails

“Natural”

Water pipelines, troughs, and playa dug-outs have altered the natural flow and location of water, which in turn have altered the natural ecology of associated riparian and wetland habitats. Actions under this alternative would restore natural ecological function to a number of springs within all eight proposed wilderness areas. However, the ecology of playa habitats is poorly understood and we can only speculate what impacts restoration efforts would have on playa function and ecology.

Water development has altered the natural appearance of the proposed wilderness areas through the placement of water troughs and the construction of dug-outs. Natural erosion and regrowth of vegetation have made a number of dug-outs substantially unnoticeable to the casual observer, particularly at sites with Wyoming big sagebrush and Great Basin wild rye. At other sites, particularly dug-outs in alkaline playa basins, excavation work completed more than 60 years ago remains readily visible and noticeable to most people. Even if work at these sites is unable to restore natural ecological function, efforts would be successful at restoring the natural appearance of these sites. Restoration work itself would result in some short-term soil disturbance and vegetation removal, but we anticipate these impacts would not be readily apparent within one or two growing seasons. Restoration sites would be monitored to determine if reseeding with native plants is needed to stabilize soils or prevent the establishment of invasive non-native plants.

“Outstanding Opportunities for Solitude or a Primitive and Unconfined Type of Recreation”

Opportunities for solitude would be directly affected by the presence of work crews as large as eight people, and effects would primarily occur within the project area and near campsite locations. The use of hand tools would have little or no impact on opportunities for primitive recreation. Recreation use is estimated to be very low during the summer months, but use increases during the fall hunting

seasons within most proposed wilderness areas. As a result, impacts to solitude would affect few people if restoration efforts were conducted during the spring and summer months and would affect sport hunters if conducted during the fall.

Once evidence of past developments has been removed, opportunities for primitive types of recreation would be improved over the long term within all eight proposed wilderness areas.

Other Unique Components that Reflect the Character of this Wilderness

Heritage and Cultural Resources

Each site proposed for restoration has been previously disturbed by construction activities, and any cultural and historic resources were likely disturbed or destroyed at that time. Areas surrounding these sites would be inventoried for sensitive cultural and historic resources that could be damaged by restoration work; activities would be conducted to avoid these areas. However, the risk of disturbing or destroying artifacts and resources not identified during these inventories is greatest under this alternative, which proposes to use large teams of horses or mules, draglines, and dredges to refill large spring and playa dug-outs. Risk to cultural and historic resources from other restoration efforts would be negligible under this alternative.

Maintaining Traditional Skills

The primitive and traditional skills required for handling pack stock and stock teams to pull loads or specialized equipment such as dredges and draglines are used rarely and may become lost altogether as both government agencies and ranchers increasingly rely on motorized equipment such as backhoes and excavators. This alternative would result in the continued practice and teaching of these primitive skills, but only for a relatively short period of time until large-scale restoration efforts are completed.

Special Provisions

N/A

Time Constraints

It is estimated there are a dozen or more extensively developed playas and springs within the proposed wilderness areas. Even if the substantial amount of funding necessary were available, a number of highly skilled team drivers, specially trained horse and mule teams, and specialized equipment would be needed to complete restoration of these sites. It is uncertain if employees and/or contractors meeting these requirements could be hired to complete the work within the 10- to 15-year timeframe of the Sheldon Refuge CCP/EIS preferred alternative.

Additional Wilderness-specific Comparison Criteria

The continued use of traditional four-strand wildlife-friendly fence when reconstructing or replacing protective spring enclosures under this alternative would have a number of drawbacks. While effective, wire fence poses a tangle hazard to wildlife if not properly maintained, requires posts be placed into the ground, is not easily removed, and is more difficult to reuse at other locations when compared to wood rail or metal pipe fence enclosures as proposed under Alternatives B and C.

Safety of Visitors, Personnel, and Contractors

The use of hand tools and equipment required under this alternative would be relatively safe, but even with trained and experienced teamsters the use of horse or mule teams and dredges or draglines to refill large excavations would increase the level of risk and safety hazards. Consequently, this

alternative would be less safe than the use of specialized excavators and other modern motorized equipment specifically designed to operate safely in such situations.

Alternative B

Description

Under this alternative the majority of spring and playa rehabilitation and restoration work would be completed using a combination of hand tools as discussed under Alternative A, non-motorized vehicles, and motorized vehicles and equipment. All vehicle use would be at restoration sites and along existing routes within the proposed wilderness areas.

Hand tools and non-motorized vehicles such as wheeled carts, wheelbarrows, or horse-drawn wagons would be used to transport tools, equipment, and debris, and to refill dug-out water catchments at the majority of sites within the proposed wilderness areas. At the most extensively developed springs and playas (refer to Alternative A Description section), removal and restoration work would be completed using a backhoe or small excavator. At a few locations where complete restoration would require removing large amounts of debris, refilling a dug-out, and constructing a protective fence enclosure around the spring itself, a truck and trailer would be used to transport both the backhoe or excavator and all fence materials to the site and haul out all debris and equipment in a single round trip. Any additional trips to transport supplies, materials, or people would be on foot or by horseback.



Figure 6. Free-standing metal pipe fence enclosure effectively protecting riparian habitat from feral horse and burro impacts (photo Gail H. Collins).

With the use of either mechanized or motorized vehicles under this alternative, we anticipate most protective fence enclosures would be constructed using the less intrusive but heavier wood rail or

metal pipe fence. Enclosures would be constructed using traditional wire and metal t-posts only where terrain would make the use of freestanding rail or pipe fence impractical and ineffective.

Access routes would be photographed and inventoried prior to use to measure vegetative cover and to identify noxious weeds and other invasive non-native plants. Only the minimum maintenance or surface disturbance necessary would be conducted along routes at specific sites for the safe transport of vehicles and heavy equipment.

We anticipate the amount of time and effort to remove materials and complete restoration work under this alternative would not vary greatly due to location or degree of development. For springs with minimal development and near access roads, work could likely be completed by four people in a single day, similar to Alternative A. For springs and playas with extensive development and disturbance, we anticipate the use of mechanized vehicles and/or motorized equipment would enable crews of four to eight people to complete the necessary work within five days. Work crews would access sites each day on foot or by horseback, or would use short-term temporary campsites near the restoration sites.

Effects

Wilderness Character

“Untrammled”

The presence of work crews for periods up to five days within the same general location is expected to alter wildlife behavior and habitat use until restoration efforts are completed. We anticipate these effects would be somewhat less than under Alternative A or C. Long-term trammeling of wilderness character from management efforts to rehabilitate and restore natural condition to these sites within proposed wilderness was evaluated in the Sheldon Refuge CCP/EIS.

“Undeveloped”

As described under Alternative A, the removal of permanent structures and debris would improve the undeveloped character of all eight proposed wilderness areas. Impacts from short-term temporary crew campsites would be less than those described for longer-term campsites proposed under Alternatives A and C.

“Natural”

Similar to effects identified under Alternative A, restoration work under Alternative B would restore both natural ecological conditions and natural appearance to springs and playas within each of the eight proposed wilderness areas. For sites with extensive development and past disturbance, the use of a backhoe or small excavator would likely cause less disturbance to vegetation and soils than would teams of horses or mules as described under Alternative A. The bucket of a backhoe can be used effectively to a distance of 24 feet without moving the backhoe itself and could completely refill a 40-foot-diameter dug-out by repositioning only a few times. To refill a dug-out this size using teams of horses with a dredge or dragline would take many dozens of passes, and the amount of area required to turn the teams would disturb a much larger area than a backhoe. Similarly, when refilling long deep trenches in playa dug-outs, a backhoe with a front-end loader or small excavator with a blade would be able to move much more soil each pass than a team of horses or mules pulling a dredge or dragline. As with spring dug-outs, stock teams would disturb surrounding portions of the playa when turning around while motorized equipment is capable of backing over the freshly disturbed soil to make subsequent passes.

Vehicle access to restoration sites would occur along existing routes. For access routes to the most disturbed sites, one trip with a single truck and trailer or piece of equipment is expected to cause less damage to vegetation and soils than would the multiple trips on foot or by pack stock required to support long-term temporary camps under Alternative A. However, if the same access route would be used to access other developed springs and playas, impacts would likely be similar to those described under Alternative A.

“Outstanding Opportunities for Solitude or a Primitive and Unconfined Type of Recreation”

Opportunities for solitude would be directly affected by the presence of work crews as large as eight people and the sounds of motorized vehicles. Noise from a single vehicle trip for transport of tools, equipment, and supplies would be expected to have a slight short-term impact on wilderness solitude. Overall, noise impacts to wilderness solitude under this alternative would be more intense and would affect a larger area, but would last for a shorter length of time than would those from larger work crews using hand tools as proposed in Alternative A. In contrast, impacts to wilderness solitude would be less intense, would affect a smaller area, and would last longer than those from the use of helicopters as proposed in Alternative C.

The use of both motorized and non-motorized vehicles would detract from opportunities for primitive recreation. As discussed under Alternative A, impacts would be greatest if restoration efforts are conducted during the fall hunting seasons when recreation use is greatest within the proposed wilderness areas.

Other Unique Components that Reflect the Character of this Wilderness

Heritage and Cultural Resources

Inventories would be conducted as described under Alternative A. Because backhoes or small excavators would be used to refill spring or playa dug-outs with materials previously excavated to construct those structures and would need to reposition only a few times at each site and would be hauled along existing routes, the risk to unidentified artifacts or resources at restoration sites would be less under this alternative when compared to Alternative A, and only slightly greater than under Alternative C.

Maintaining Traditional Skills

This alternative would not maintain traditional skills.

Special Provisions

N/A

Time Constraints

The specialized tools and equipment needed to complete restoration of springs and playas under this alternative are readily available and with necessary funding, work could be completed within the 10- to 15-year timeframe of the Sheldon Refuge CCP/EIS preferred alternative. Once fence materials are at the restoration site, construction of wood rail or metal pipe exclosures can be completed in a much shorter amount of time than a traditional wire and t-post fence exclosure of the same size.

Additional Wilderness-specific Comparison Criteria

Increased use of wood rail or metal pipe rail fence for protective spring exclosures under this alternative would have a number of added benefits when compared with Alternative A. Both wood and pipe rail are more durable than wire and as a result require less maintenance and last longer when

properly maintained. Unlike wire fence, if wood or metal fencing does fail or collapse, the materials do not become an entanglement hazard for wildlife. Even though materials are more bulky than wire and metal t-posts, the natural color of wood and rusted metal blend surprisingly well into the surrounding landscape, which is covered with sagebrush, grass, and rock. Construction does not require posts be placed into the ground, and materials are easily dismantled, removed, and reassembled for reuse at other locations.

Safety of Visitors, Personnel, and Contractors

Backhoes and small excavators are specifically designed to allow a single skilled operator to safely and efficiently move large amounts of material in a relatively short amount of time. When compared to the increased risks associated with working around teams of horses and mules, the greater number of skilled people needed, and the longer amount of time necessary to move the same amount of material, this alternative would be considerably safer than Alternative A.

Transporting large amounts of debris and fence materials by vehicle under this alternative would be safer than transport by helicopter as proposed under Alternative C.

Alternative C

Description

Under this alternative developed springs and playas would be restored and rehabilitated using a combination of hand tools as described under Alternative A and helicopter transport of debris and fence materials when removal with primitive tools is not practicable. The use of a helicopter to remove debris from some springs would also make the use of metal pipe or wooden rail fence materials possible.

Access for work crews and transport of most tools, equipment, supplies, and debris to and from restoration sites would be on foot or horseback.

Helicopters would be used to transport suspended loads of fence materials for protective spring enclosures and to haul out large heavy debris such as converted aircraft engine container water troughs. At each site where fence materials are to be flown in, a load of debris would be prepared in advance to be hauled out on the return trip. Where it is determined a helicopter would be necessary for restoration of several springs in the same general vicinity, debris and materials would be prepared in advance and transported to/from all sites consecutively. In this way the length of time and amount of helicopter use within wilderness would be minimized, and the number of people and amount of time required to conduct restoration work would be minimized. Except in the case of emergency or for pilot safety, this alternative would not require the landing of aircraft within the proposed wilderness areas.

Filling and recontouring dug-outs, stock ponds, and small reservoirs for complete site restoration would not be conducted within the proposed wilderness areas under this alternative. We expect most dug-outs would continue to function for the foreseeable future but eventually will refill and revegetate through the natural processes of erosion, sedimentation, and plant community succession. Stock ponds are expected to recover more quickly than dug-outs as loose material used for constructing the impoundment berms is eroded away, allowing water to flow unimpeded. In many cases this has already occurred. A separate minimum tool analysis would be conducted on a case-by-

case basis for playa restoration if results from proposed restoration efforts conducted outside wilderness indicate refilling and recontouring is necessary to restore biological health, diversity, and integrity to these habitats.

We anticipate the amount of time to remove materials and complete restoration of springs with minimal development and near access roads would likely be completed by four people in a single day similar to Alternatives A and B. Where helicopters are determined necessary, we anticipate a crew of two people could prepare debris and materials for transport in less than one day and transport with the helicopter could be completed in less than one hour. Construction of temporary fence enclosures around spring sources would be accomplished within one day by a crew of four to six people using hand tools. Under this alternative debris would be removed from springs and playas, but dug-outs, stock ponds, and small reservoirs at these sites would not be refilled as under Alternatives A and B. Instead, dug-outs would be allowed to naturally refill with sediment, or would be breached to prevent catastrophic failure and allow the flow of water back to riparian habitats where feasible. We expect this alternative would meet the Sheldon Refuge CCP/EIS preferred alternative objective to restore at least 20% of playas and 20 springs over the next 15 years.

Effects

Wilderness Character

“Untrammled”

Under this alternative, the number of people and amount of time required to complete restoration work would be less than under Alternative A or B. Consequently the impacts to untrammled wilderness condition would also less than those under Alternatives A and B. Long-term trammeling of wilderness character from management efforts to rehabilitate and restore natural condition to these sites within proposed wilderness was evaluated in the Sheldon Refuge CCP/EIS.

“Undeveloped”

The removal of permanent structures and debris would improve the undeveloped character of all eight proposed wilderness areas, similar to Alternatives A and B. Under this alternative debris and other abandoned items would be removed from springs and playas, but we would not refill areas excavated for stock ponds, dug-outs, or small reservoirs. As a result, some playas may continue to appear developed, but with debris removed, we anticipate remaining disturbances would be substantially unnoticeable to the casual observer due to natural filling through erosion and regrowth of vegetation. Impacts from temporary crew campsites anticipated under Alternatives A and B would not occur under this alternative.

“Natural”

Stock ponds, dug-outs, and small reservoirs would appear more natural in the short term when compared with more visible impacts of restoration under Alternatives A and B. In addition, the risk of spreading invasive weeds under this alternative is avoided due to the absences of soil disturbance, temporary work camps, and the need for repeated stock use. Over the long term, we anticipate natural hydrology and habitat composition would be restored under this alternative, but would occur at a much slower rate than under Alternatives A and B. Because the ecology of playa habitats is poorly understood we cannot determine if allowing natural erosion and recovery processes would restore natural playa function and ecology under this alternative. Results from playa restoration efforts planned for sites outside the proposed wilderness areas will provide the information needed to determine if such actions are the minimum necessary to restore wilderness character in the future.

Many existing routes within the proposed wilderness areas have naturally grown in with vegetation over time. Minimal access either on foot or horseback to restoration sites under this alternative would result in little or no noticeable impact to the current condition of existing routes compared with the repeated use of these routes for access either on foot or by horseback as proposed under Alternative A or by motorized vehicles as proposed under Alternative B. This alternative would leave routes looking more natural than under Alternative A or B and would not make these routes more visible and more susceptible to trespass vehicle use in the future.

“Outstanding Opportunities for Solitude or a Primitive and Unconfined Type of Recreation”

Opportunities for solitude would be directly affected by the presence of work crews as large as six people and the sights and sounds of helicopters within the proposed wilderness area where work is conducted, and possibly within other nearby proposed wilderness areas. We anticipate noise from a single helicopter flight to drop off and pick up a load of materials or debris would impact wilderness solitude for less than one hour. Overall, noise impacts to wilderness solitude under this alternative would be more intense and would affect a larger area than larger work crews using hand tools as proposed in Alternative A, or motorized vehicles as proposed under Alternative B, but these impacts would last for a shorter length of time.

As discussed under Alternative A, impacts would be greatest if restoration efforts are conducted during the fall hunting seasons when recreation use is greatest within the proposed wilderness areas.

Other Unique Components that Reflect the Character of this Wilderness

Heritage and Cultural Resources

Because no soil disturbance would occur under this alternative, we expect no adverse impact to cultural or historic resources.

Maintaining Traditional Skills

This alternative would maintain some traditional skills, but not to the degree of Alternative A.

Special Provisions

N/A

Time Constraints

The specialized tools and equipment needed to implement this alternative are readily available and necessary funding is available. The less intensive restoration efforts under this alternative would require less time and funding than either Alternative A or B, and work could be completed within the 10- to 15-year timeframe of the Sheldon Refuge CCP/EIS preferred alternative.

Additional Wilderness-specific Comparison Criteria

The benefits of constructing protective fence enclosures with wood rails or metal pipe at some springs where helicopters are used would be as described under Alternative B.

Safety of Visitors, Personnel, and Contractors

Using helicopters to transport large, irregular shaped, bulky loads of fence materials or debris would increase risks to safety. Because only two people are typically associated with such operations, this alternative is expected to be somewhat less safe than using motorized excavation equipment under

Alternative B, but somewhat safer than using teams of horses or mules to pull excavation equipment under Alternative A.

Comparison of Alternatives

	Alternative A	Alternative B	Alternative C
Untrammled	+	+	+
Undeveloped	+	+	-
Natural	+/-	+/-	+
Solitude or Primitive Recreation	++	--	+/-
Unique Components			
Wilderness Character	+	+/-	+/-

	Alternative A	Alternative B	Alternative C
Heritage and Cultural Resources	-	+/-	+
Maintaining Traditional Skills	+	-	-
Special Provisions	N/A	N/A	N/A
Time	-	+	+
Additional Wilderness Criteria	-	+	+
Other Criteria Summary	-	+	+

	Alternative A	Alternative B	Alternative C
Safety	-	+/-	+

Safety Criteria

Aircraft present a unique set of safety hazards which can be mitigated through the use of proper protective equipment, specialized training, and the use of qualified and experienced pilots and flight crews.

Documentation

Broyles, B. 1995. Desert wildlife water developments: Questioning use in the southwest. Wildlife Society Bulletin. 23(4):663-675.

Step 2 Decision: What is the Minimum Activity/Minimum Tool?

Selected Alternative

Alternative C

Rationale for Selecting this Alternative (Including Documentation of Safety Criterion, If Appropriate)

Alternative C would accomplish removal of permanent developments from all eight proposed wilderness areas with the least amount of short-term impacts to natural conditions, the least risk for introduction and spread of invasive non-native plants, the least risk for additional impact to cultural resources, and the shortest duration of impacts to opportunities for wilderness solitude and primitive recreation.

Alternative C would restore natural appearance and function to springs and other areas developed for livestock over a longer period of time, but with much less trammeling of wilderness character when compared with Alternative A or B.




It is our determination the impact to wilderness solitude from the short-term low-altitude use of helicopters is outweighed by avoiding other longer-term adverse impacts but achieving the beneficial impacts of restoring natural appearance, condition, and opportunities for solitude free from evidence of people and their activities.

Monitoring and reporting requirements:

Check Any Wilderness Act Section 4(c) Uses Approved in this Alternative

- | | |
|--|--|
| <input checked="" type="checkbox"/> mechanical transport | <input type="checkbox"/> landing of aircraft |
| <input type="checkbox"/> motorized equipment | <input type="checkbox"/> temporary road |
| <input type="checkbox"/> motor vehicles | <input type="checkbox"/> structure or installation |
| <input type="checkbox"/> motorboats | |

Record and report any authorizations of Wilderness Act Section 4(c) uses according to agency procedures.

Approvals	Signature	Name	Position	Date
Prepared by:		Adam P. Cowles	Park Ranger	9/25/12
Recommended:		John W. Kusbohm	Project Leader	9/25/12
Approved:		CHARLES J. HOUGHTON	REGIONAL WILDERNESS COORD	9/27/12

G.5 Final Minimum Requirements Decision and Analysis for Maintenance of Wildlife Guzzlers

Step 1: Determine if any administrative action is necessary. (Refer to the Sheldon Refuge CCP/EIS and preferred alternative.)

Management direction for wildlife guzzlers was evaluated through a range of alternatives included in the Sheldon Refuge CCP/EIS. The CCP/EIS preferred alternative for guzzler maintenance has been determined necessary for management of Sheldon Refuge and the proposed wilderness areas.

Step 2: Determine the minimum activity/minimum tool.

Description of Alternatives

Permanent water developments for wildlife (a.k.a. guzzlers) were previously constructed and are located within the Round Mountain (bighorn sheep guzzler), Big Mountain (three bighorn sheep guzzlers and three small game guzzlers), and Big Spring Table (one bighorn sheep guzzler and four small game guzzlers) Proposed Wilderness Areas.

The preferred alternative identified in the Sheldon Refuge Final CCP/EIS would retain all guzzlers, including those within the proposed wilderness areas (Refer to CCP/EIS Figure 5.1 for guzzler locations). To ensure guzzlers remain functional, periodic monitoring and maintenance are required. Materials needed for maintenance include small items such as fence wire, fence posts, and plastic gutter, as well as very large and heavy items such as sheet metal, fiberglass water catchments, and storage tanks.

This analysis evaluates the minimum activity necessary within the proposed wilderness areas to accomplish the management direction of the preferred alternative. This analysis is programmatic in nature, and the decision is intended to provide for the types of monitoring and maintenance expected to occur over the course of the next 10 to 15 years. Unforeseen circumstances or conditions may require activities otherwise prohibited within the proposed wilderness areas that were not evaluated through this analysis. The decision to conduct such activities would require a site- and case-specific minimum requirements decision and analysis, with public involvement as required by Service policy.

Alternative A

Description

All maintenance of guzzlers within proposed wilderness would be conducted using non-mechanized and non-motorized tools and equipment. Access and transport of tools, equipment, and materials would be by foot, horseback, pack stock, or other non-mechanized and non-motorized means.

Under this alternative, periodic monitoring and minor maintenance could be completed by a single person or small crews of four to six people within a single day. Large items such as catchment basins and water tanks would be repaired on-site.

For major repairs requiring replacement, teams of horses or mules could be used to pack sheet metal or drag catchment basins used for small game guzzlers, and we anticipate crews could complete replacement within two days. Due to their size and weight, we do not expect replacement of large

water storage tanks used for bighorn sheep guzzlers would be possible using non-mechanized means as proposed under this alternative.

Materials used for maintenance and replacement would be selected and/or modified to blend with the surrounding terrain. The most noticeable element of guzzlers is their metal roofs. Replacement roofing would be painted camouflage/natural colors to better blend with the ground.

Effects

Wilderness Character

“Untrammled”

The presence of work crews for one or two days within the same general location is expected to alter wildlife behavior and habitat use until maintenance efforts are completed. Continued long-term trammeling of wilderness character from altered numbers, movements, and distribution of wildlife populations due to the construction of artificial sources of water was evaluated in the Sheldon Refuge CCP/EIS.

“Undeveloped”

Maintenance under this alternative would retain permanent structures within the three proposed wilderness areas. Over the long term, most bighorn sheep guzzlers could not be fully maintained and would likely be removed.

“Natural”

Maintenance of guzzlers using materials that blend with the surrounding landscape would somewhat reduce the unnatural appearance of guzzlers.

“Outstanding Opportunities for Solitude or a Primitive and Unconfined Type of Recreation”

The presence of small work crew for one or two days would have little or no impact on opportunities for solitude or unconfined types of recreation. Reduced visibility of guzzlers should improve opportunities for primitive recreation.

Other Unique Components that Reflect the Character of this Wilderness

Heritage and Cultural Resources

N/A

Maintaining Traditional Skills

The routine use of hand tools and the occasional use of horse or mule teams to transport materials would maintain traditional skills.

Special Provisions

N/A

Time Constraints

The use of non-mechanized and non-motorized tools and equipment for minor repairs and maintenance under this alternative would not substantially increase the amount of time to complete similar maintenance when compared with the other alternatives. For most guzzlers, initial construction was completed using helicopters to transport tools and materials, and completing major maintenance or repairs using stock for transport of tools and equipment would not be feasible.

Additional Wilderness-specific Comparison Criteria

N/A

Safety of Visitors, Personnel, and Contractors

The use of hand tools and horse or mule teams to drag materials under this alternative does not present a great deal of risk. Other risks and potential safety issues encountered within proposed wilderness are generally no greater than those encountered in other remote areas of Sheldon Refuge.

Alternative B

Description

Under this alternative, routine site visits for monitoring and minor maintenance of guzzlers within proposed wilderness would be conducted using non-mechanized and non-motorized tools and equipment. Access and transport of tools, equipment, and materials for routine site and minor maintenance would be by foot, horseback, pack stock, or other non-mechanized and non-motorized means as under Alternative A.

The transport of sheet metal, catchments, and water tanks for major maintenance and repairs would be conducted using non-motorized vehicles such as wagons and carts along existing routes. Water tanks used at bighorn sheep guzzlers are typically buried and would need to be excavated for replacement. Under this alternative we anticipate a single trip using a non-motorized vehicle would occur at each guzzler no more than once every 10 years.

In order to accomplish management objectives for guzzler maintenance it is likely multiple crews of four to eight people would work up to six days depending upon terrain, the size of guzzler, and the maintenance needed. Most guzzlers are located in very rocky steep terrain, and tools and materials were transported for initial construction to most sites by helicopter. It is unlikely major maintenance could be completed at all guzzlers using stock or non-motorized vehicles as proposed under this alternative and Alternative A. At bighorn sheep guzzlers farthest from road access, it is expected short-term tent camps for as many as eight people would be used for periods up to six days. All supplies for temporary camps would be transported with tools, equipment, and materials required for major maintenance.

Access routes would be photographed and inventoried prior to use to measure vegetative cover, and to identify noxious weeds and other invasive non-native plants. No maintenance or surface disturbance would be allowed to improve access routes. Transport of tools, equipment, and materials would be accomplished using one vehicle making a single trip to the project and/or campsite and a single trip out.

Upon completion of maintenance operations, all waste, materials, and structures would be removed. Once the management objective has been achieved, campsites would be restored to their prior condition using standard wilderness rehabilitation and restoration methods. Access routes and campsites would be photographed and monitored following the first full growing season to document impacts from use and the effectiveness of restoration efforts, as well as to detect any newly introduced noxious weeds or other non-native species. Subsequent monitoring would be conducted as needed to document route and campsite recovery and document new vehicle trespass into proposed wilderness areas.

Effects

Wilderness Character

“Untrammled”

The presence of crews working up to six days within the same general location is expected to alter wildlife behavior and habitat use until maintenance is completed. Continued long-term trammeling of wilderness character from altered numbers, movements, and distribution of wildlife populations due to the construction of artificial sources of water was evaluated in the Sheldon Refuge CCP/EIS.

“Undeveloped”

Maintenance under this alternative would retain permanent structures within the three proposed wilderness areas. The presence of tents and other temporary structures at work camps would affect the undeveloped character of the three areas for up to six days.

“Natural”

Maintenance of guzzlers using materials that blend with the surrounding landscape would somewhat reduce the unnatural appearance of guzzlers. The use of vehicles would trample vegetation and make existing routes more visible and more susceptible to unauthorized vehicle use in the future.

“Outstanding Opportunities for Solitude or a Primitive and Unconfined Type of Recreation”

The presence of small work crew for up to six days would have minor impacts on opportunities for solitude or unconfined types of recreation. Reduced visibility of guzzlers should improve opportunities for primitive recreation.

Other Unique Components that Reflect the Character of this Wilderness

Heritage and Cultural Resources

N/A

Maintaining Traditional Skills

The use of mechanized equipment under this alternative would not maintain traditional skills to the extent of Alternative A, but would better maintain traditional skills when compared with alternatives C and D.

Special Provisions

N/A

Time Constraints

For guzzlers that were initially constructed using vehicles, use of non-mechanized and non-motorized tools and equipment for minor repairs and maintenance under this alternative would not substantially increase the amount of time to complete similar maintenance when compared with the other alternatives. For most guzzlers, initial construction was completed using helicopters to transport tools and materials, and completing major maintenance or repairs using non-motorized vehicles for transport of tools and equipment would not be feasible.

Additional Wilderness-specific Comparison Criteria

N/A

Safety of Visitors, Personnel, and Contractors

The use of hand tools, horse or mule teams, and non-motorized vehicles under this alternative does not present a great deal of risk. Other risks and potential safety issues encountered within proposed wilderness are generally no greater than those encountered in other remote areas of Sheldon Refuge.

Alternative C

Description

Under this alternative, routine site visits for monitoring to assess condition and maintenance needs for guzzlers would be conducted either on foot, by horseback, or by low level helicopter overflight (i.e., without landing). Monitoring would be conducted as needed to annually prioritize and schedule repairs for at least 10% of non-functioning guzzlers as identified in the Sheldon CCP/EIS Objective 3f. We anticipate a single trip on foot, by horseback, or by helicopter overflight to each guzzler would likely occur every three to five years, but not more than once per year.

Minor maintenance of guzzlers within proposed wilderness would be conducted using non-mechanized and non-motorized tools and equipment. Access and transport of tools, equipment, and materials for routine and minor maintenance would be by foot, horseback, pack stock, or other non-mechanized and non-motorized means as under Alternative A.

The transport of sheet metal, catchments, water tanks, or other large items needed for major maintenance or repairs and not typically transported by pack stock or backpack would be conducted by helicopter. Helicopters would be used to transport suspended loads of materials. At each site where materials are to be flown in, the items being replaced would be prepared in advance to be hauled out on the return trip. In this way, helicopter use would maximize efficiency, and the number of people and amount of time required for maintenance would be minimized. Except in the case of emergency or for pilot safety, this alternative would not require the landing of aircraft within the proposed wilderness areas; personnel and work crews would not be transported by helicopter.

Tools and smaller items could be combined with other loads of materials and for transport by helicopter. Under this alternative, helicopter use would occur as necessary to meet management objectives identified in the Sheldon Refuge CCP, but we anticipate a single trip using a helicopter would typically occur at each guzzler once every 10 years.

Work would normally be completed using primitive tools consistent with the principles of wilderness management. Under this alternative, battery-powered hand tools may be permitted when it is determined that such uses would reduce the number of days required to complete maintenance and repairs within the proposed wilderness area and that such use would minimize impacts to wilderness solitude and undeveloped character from reduced presence of work crews. However, such uses would not be permitted for convenience, comfort, or only negligible benefits to efficiency for conducting maintenance or repairs.

Similar to Alternative B, water tanks used at bighorn sheep guzzlers are typically buried and would need to be excavated for replacement.

Campsites would be photographed and monitored following the first full growing season to document impacts from use and the effectiveness of restoration efforts, as well as to detect any newly

introduced noxious weeds or other non-native species. Subsequent monitoring would be conducted as needed to document campsite recovery.

Effects

Wilderness Character

“Untrammled”

We expect the nature of impacts to untrammled wilderness character would be similar to, but less intensive than, those from alternatives A and D. Annual helicopter overflights and the presence of crews working up to six days within the same general location are expected to alter wildlife behavior and habitat use until maintenance is completed.

The use of helicopters would reduce the amount of time required for monitoring and would eliminate the need for personnel to travel cross-country through the wilderness areas. However, unlike impacts from foot or horseback travel under other alternatives, the impacts of helicopter use under this alternative would occur over a much larger area as flights occur between landing areas outside the wilderness and various guzzlers. These activities could potentially impact a greater number of wildlife than activities under alternatives A and B would, and would only be slightly less than impacts under Alternative D, which also proposes to transport maintenance crews by helicopter.

Continued long-term trammeling of wilderness character from altered numbers, movements, and distribution of wildlife populations due to the construction of artificial sources of water was evaluated in the Sheldon Refuge CCP/EIS.

“Undeveloped”

Impacts to undeveloped wilderness character would be as described for Alternative B with the use of temporary structures (i.e., tents) at some sites for periods up to six days. Battery-powered hand tools would only be used for major maintenance and repairs to improve efficiency and would reduce the number of days needed for work crews in the field, resulting in slightly less adverse impact to undeveloped wilderness character than Alternative B or D.

“Natural”

Impacts to natural conditions would be similar to those under Alternative A. Maintenance of guzzlers using materials that blend with the surrounding landscape would somewhat reduce the unnatural appearance of guzzlers. Access by work crews on foot or by horseback would occur approximately once every 10 years and would result in some trampling of vegetation. However, impacts from such use are expected to be negligible and not observable or measurable after one growing season.

“Outstanding Opportunities for Solitude or a Primitive and Unconfined Type of Recreation”

The use of a helicopter under this alternative would have a direct impact on opportunities for wilderness solitude. Due to the noise and visibility of helicopters, these impacts would occur over a larger area than those anticipated under either Alternative A or B. Use of battery-powered hand tools for major maintenance and repairs would reduce the amount of time needed for work crews to complete repairs and maintenance and would result in less adverse impact to opportunities for wilderness solitude.

Other Unique Components that Reflect the Character of this Wilderness

Heritage and Cultural Resources

N/A

Maintaining Traditional Skills

This alternative would not maintain traditional skills and would further diminish the use of traditional skill through the use of modern motorized hand tools. This alternative would eliminate most use of primitive tools or traditional methods of travel and work for monitoring and maintenance of guzzlers within the wilderness areas and would further diminish the use of traditional skills through use of aircraft and modern motorized hand tools.

Special Provisions

N/A

Time Constraints

If all guzzlers are flown consecutively, monitoring by helicopter overflight could be completed within a single day. This would save time when compared to monitoring on foot or by horseback, which we expect could be completed within three days. However, personnel equipped with proper hand tools and minimal supplies as proposed under Alternative A and B would complete routine and minor maintenance in conjunction with monitoring, which would require fewer site visits and less time when considering both monitoring and minor maintenance. Use of non-mechanized and non-motorized tools and equipment for minor repairs and maintenance under this alternative would not substantially increase the amount of time needed to complete similar maintenance when compared with the other alternatives. In some cases, the use of battery-powered hand tools would be used and would reduce the amount of time needed to complete repairs or maintenance by at least one full day, as this would be the criteria for allowing their use. This alternative is likely to complete all necessary maintenance and repairs to all guzzlers within the proposed wilderness areas.

Additional Wilderness-specific Comparison Criteria

N/A

Safety of Visitors, Personnel, and Contractors

Using helicopters for low level overflights and to transport large, irregular shaped, bulky loads would increase risks to safety. Because only two people are typically associated with such operations, this alternative is expected to be only somewhat less safe than using horse or mule teams and non-motorized equipment as under Alternative B.

Alternative D

Description

Under this alternative, site visits for monitoring and maintenance would be completed using helicopters, motorized equipment, and non-motorized tools and equipment.

Access for routine site visits for monitoring and to conduct maintenance would be conducted by low level helicopter overflights and landing. It is anticipated that crews of one to six people would be needed in the majority of cases and could be transported to the guzzler in a single trip. Sheet metal, catchments, water tanks, tools, and other items needed for maintenance or repairs would also be

transported by helicopter. At each site where materials are to be flown in, the items being replaced would be prepared in advance to be hauled out on the return trip. Tools and smaller items could be combined with other loads of materials for transport by helicopter. In this way, helicopter use would maximize efficiency, and the number of people and amount of time required for maintenance would be minimized.

Under this alternative, helicopter use would occur as necessary to accomplish monitoring and maintenance objectives identified in the Sheldon Refuge CCP, and we anticipate a single flight to each guzzler by helicopter would typically occur every three to five years, but not more than once per year, with multiple trips to each guzzler for maintenance approximately every 10 years.

Work would normally be completed using a combination of primitive tools, battery-powered hand tools, electric or air-powered tools, and gas-powered generator and/or motorized air compressor. Motorized tools and equipment may be permitted when it is determined such uses would reduce the number of days required to complete maintenance and repairs within the proposed wilderness area.

Similar to Alternative B, water tanks used at bighorn sheep guzzlers are typically buried and would need to be excavated for replacement.

Permanent helicopter landing sites (helispots) would be located near each guzzler. A wind detector (such as a small flag) and identifiable markings (such as rock painted contrasting colors), and dust abatement as necessary would be required at each site (see Departmental Manual 351 DM 1 and Chapter 8.5 of the *Interagency Helicopter Operations Guide*). We anticipate some clearing of brush and removal of rocks and possibly minor excavation to create a level landing surface near each guzzler would be necessary to establish a long-term helispot safe for multiple landings and take-offs.

Effects

Wilderness Character

“Untrammled”

We expect impacts to untrammled wilderness character would be similar to those anticipated under Alternative A. Similar to impacts from the presence of work crews described under Alternative A, the annual use of helicopters for access and multiple flights for transport of tools and materials to guzzlers is expected to alter wildlife behavior and habitat use until maintenance efforts are completed. The use of helicopters, motorized equipment, and motorized tools would reduce the amount of time required for work crews and would eliminate the need for temporary campsites within the wilderness areas. However, unlike impacts from the presence of work crews near guzzler under other alternatives, helicopter use under this alternative would occur over a much larger area as multiple flight would occur between staging areas and guzzler landing sites to transport work crews, tools, equipment, and materials. These activities could potentially impact a greater number of wildlife than activities under the other alternatives would.

Continued long-term trammeling of wilderness character from altered numbers, movements, and distribution of wildlife populations due to the construction of artificial sources of water was evaluated in the Sheldon Refuge CCP/EIS.

“Undeveloped”

Impacts to undeveloped wilderness character from the necessary clearing, leveling, and marking of helispots to create suitable permanent helicopter landing sites would result in slightly greater impact to undeveloped wilderness character than under Alternative B or C.

“Natural”

Maintenance of guzzlers using materials that blend with the surrounding landscape would somewhat reduce the unnatural appearance of guzzlers. Impacts to natural conditions from the creation and maintenance of permanent helicopter landing sites would be similar to, but longer lasting than, those under Alternative B or C from the use of temporary campsites.

“Outstanding Opportunities for Solitude or a Primitive and Unconfined Type of Recreation”

Overflights and noise from helicopter use under this alternative would have a direct impact on opportunities for wilderness solitude. Due to the annual, and in some years multiple, trips anticipated to each guzzler, these impacts would occur more often, resulting in greater impact than under all other alternatives. Use of motorized and mechanized tools and equipment for maintenance and repairs would reduce the amount of time needed for work crews to complete repairs and maintenance, but would further add to impacts from noise and would result in a greater adverse impact to opportunities for wilderness solitude or a primitive and unconfined type of recreation than would the other alternatives.

Other Unique Components that Reflect the Character of this Wilderness

Heritage and Cultural Resources

N/A

Maintaining Traditional Skills

This alternative would eliminate most use of primitive tools or traditional methods of travel and work for monitoring and maintenance of guzzlers within the wilderness areas and would further diminish the use of traditional skills through reliance on use of aircraft, modern motorized hand tools, and modern mechanized equipment.

Special Provisions

N/A

Time Constraints

The use of aircraft and motorized tools and equipment under this alternative would not substantially reduce the amount of time needed to complete similar maintenance when compared with Alternative C. The variety of battery-powered hand tools available under Alternative C would afford convenience and time savings similar to those from similar generator-powered tools. Work accomplished with larger generator or air compressor-powered tools such as a jackhammer can often be accomplished more quickly and result in a more natural appearance through the use of traditional tools such as explosives.

Additional Wilderness-specific Comparison Criteria

N/A

Safety of Visitors, Personnel, and Contractors

Using helicopters to transport work crews and large, irregular shaped, bulky loads would increase risks to safety. Efforts to establish permanent landing sites would reduce some risk associated with off-airport landings, but multiple helicopter flights to transport work crews under this alternative would pose a greater risk to their safety than would the other alternatives, which rely on access by foot or horseback and would not require helicopter landings.

Comparison of Alternatives

It may be useful to compare each alternative’s positive and negative effects to each of the criteria in tabular form, keeping in mind the law’s mandate to “preserve wilderness character.”

	Alternative A	Alternative B	Alternative C	Alternative D
Untrammelled	-	-	-	--
Undeveloped	+/-	-	-	-
Natural	+	-	+	-
Solitude or Primitive Recreation	+	+	-	--
Unique Components	N/A	N/A	N/A	N/A
Wilderness Character	+	-	-	---

	Alternative A	Alternative B	Alternative C	Alternative D
Heritage and Cultural Resources	N/A	N/A	N/A	N/A
Maintaining Traditional Skills	+	-	-	---
Special Provisions	N/A	N/A	N/A	N/A
Time	-	-	+	++
Additional Wilderness Criteria	N/A	N/A	N/A	N/A
Other Criteria Summary	+/-	-	+/-	-

	Alternative A	Alternative B	Alternative C	Alternative D
Safety	+	+	-	---

Safety Criteria

Aircraft present a unique set of safety hazards, which can be mitigated through the use of proper protective equipment, specialized training, and the use of qualified and experienced pilots and flight crews. To provide adequate safety for pilots, personnel, and work crews, helispots must comply with interagency guidelines.

Step 3 Decision: What is the Minimum Activity/Minimum Tool?

Selected Alternative

Alternative C

Rationale for Selecting this Alternative (Including Documentation of Safety Criterion, If Appropriate)

Alternative C would use the tools and techniques that have the least impact to natural conditions while achieving management objectives. Impacts to wilderness solitude are greater under Alternative

C than either Alternative A or B (which both use more primitive tools) due to helicopter overflights from monitoring and the use of helicopters approximately once every 10 years at each guzzler, but landing would not be required and impacts to solitude would be short term and less intrusive over the long term than the use of wheeled vehicles as proposed under Alternative B or multiple helicopter flights and landings proposed under Alternative D.

Work crews have regularly accessed work sites within designated wilderness on foot, by horseback, and with the use of pack stock for nearly 50 years. Use of these primitive modes of travel and related equipment are core wilderness principles and are preferable to the use of mechanical transport for conducting activities within wilderness. The proper choice of access routes and use of minimum-impact camping techniques during short-term (one week) maintenance and construction projects have proven effective in minimizing impacts to wilderness character and often result in no visible or measurable impact after the next growing season. While cross-country travel through steep, rough, and rocky terrain on foot or by horseback does pose some safety risk, the risk can be minimized through the use of proper technique, equipment, and training. Related injuries are typically minor and can usually be treated in the field.

Alternative A would be less intrusive than either Alternative B or C, but due to the steep, rough, and rocky terrain where most guzzlers are located, neither Alternative A or B would be able to transport large materials required for major maintenance or repairs in order to accomplish maintenance of all guzzlers, including replacement of large water tanks or sheet metal at bighorn sheep guzzlers—which has been determined the minimum administrative action necessary.

The use of helicopters as proposed under Alternative D would reduce impacts to vegetation from cross-country travel and use of temporary campsites as described under the selected Alternative C. However, these impacts described for Alternative C are expected to be negligible. Therefore, the adverse impacts from permanent helispots, from helicopter overflights, and from associated noise are greater than the vegetation impacts that would be avoided. Use of helicopters for transport would also reduce the amount of time needed for work crews to access guzzlers. We anticipate all guzzlers could be monitored during a single day by helicopter, while monitoring on foot or by horseback would require three days. However travel on foot or by horseback could reduce the amount of time needed when only minor maintenance or repairs are carried out, as these could be completed with minimal hand tools and supplies.

The use of helicopters for transport of work crews to primitive landing sites is inherently dangerous and poses safety risks. There is a low probability for accident or injury with the use of experienced pilots, and proper equipment, maintenance, and training. However unlike injuries received during backcountry travel by foot or on horseback, when helicopter accidents do occur, related injuries are typically more severe and are more often life-threatening or fatal. Therefore the convenience and efficiency afforded by the use of helicopters for monitoring and transport of work crews does not outweigh the increased level of risk and additional impacts to wilderness character.




Monitoring and Reporting Requirements

Except as specifically described in the alternative selected, no use of motorized vehicles or equipment may occur without prior written determination by the Sheldon-Hart Mountain Refuge Complex Project Leader. All areas where the use of motorized vehicles and temporary structures occur will be monitored and degradation of natural conditions reported.

Check Any Wilderness Act Section 4(c) Uses Approved in this Alternative

- | | |
|--|--|
| <input checked="" type="checkbox"/> mechanical transport | <input type="checkbox"/> landing of aircraft |
| <input checked="" type="checkbox"/> motorized equipment | <input type="checkbox"/> temporary road |
| <input type="checkbox"/> motor vehicles | <input type="checkbox"/> structure or installation |
| <input type="checkbox"/> motorboats | |

Record and report any authorizations of Wilderness Act Section 4(c) uses according to agency procedures.

Approvals	Signature	Name	Position	Date
Prepared by:		AARON P. COURVIS	PAVE MANAGER	9/25/12
Recommended:		John W. Kasbohm	Project Leader	9/25/12
Approved:		CHARLES J. HOUGHTON	REGIONAL WILDERNESS COORD.	9/27/12

G.6 Final Minimum Requirements Decision and Analysis for Refuge Studies, Inventory, Monitoring, and Research

Step 1: Determine if any administrative action is necessary. (Refer to the Sheldon Refuge CCP/EIS and preferred alternative).

Management direction for inventory and monitoring was evaluated through a range of alternatives included in the Sheldon Refuge CCP/EIS. The CCP/EIS preferred alternative for the use of studies, inventory, monitoring and research has been determined necessary for management of Sheldon Refuge and the proposed wilderness areas.

Step 2: Determine the minimum activity/minimum tool.

Description of Alternatives

Fulfilling the purposes for Sheldon National Wildlife Refuge and implementation of Sheldon Refuge CCP/EIS preferred alternative would require continued inventory, monitoring, research, and other studies related to both biological resources and social issues within all eight of the proposed wilderness areas. The majority of studies, inventory, monitoring, and research conducted within Sheldon Refuge and identified through the Sheldon Refuge CCP/EIS would be conducted using methods and tools not otherwise prohibited by the Wilderness Act or Service policy for management of proposed wilderness areas.

The majority of inventory, monitoring, and research conducted within Sheldon Refuge require observation, collection of small samples, or basic measurements and could be accomplished by staff, volunteers, and partners using primitive tools and would not require access by motorized vehicle or aircraft. However, due to concerns for animal welfare, accepted study protocols, and limited times of day, season, or year when activities can be accomplished, some prohibited uses, such as the use of helicopters to capture and/or transport animals, need to be evaluated for use within the proposed wilderness areas.

The study, inventory, monitoring, and research of large animals within Sheldon Refuge and the proposed wilderness, particularly to inventory populations, population trends, animal movements, and migration patterns of large mammals, could be completed using a variety of tools and methods including the use of helicopters. Helicopters have traditionally been used for such activities and are evaluated through this minimum tool analysis as one alternative. Alternatives to using helicopters include a variety of non-motorized and non-mechanized ground-based capture methods, which are also evaluated as part of this minimum tool analysis.

Alternative A

Description

All inventory, monitoring, and research would be conducted on foot or by horseback using non-motorized equipment and traditional primitive tools.

With the exception of basic monitoring efforts, most projects would require the establishment of temporary field camps to support crews of two to eight people for a period of one to 12 weeks

depending upon the type of project and specific inventory, monitoring, and research protocols. We anticipate no more than two temporary seasonal field camps would be used at any given time.

Temporary field camps and latrine sites would be selected in advance. Sites would be capable of supporting one or more projects. Access routes for seasonal camps or campsites anticipated to be used for multiple seasons would also be identified in advance. Both access routes and campsites would be photographed and inventoried prior to use in conjunction with a cultural resource inventory to document wildlife present, measure vegetative cover, and identify noxious weeds and other invasive non-native plants. No maintenance or surface disturbance would be allowed to improve access routes. Rocks and other obstacles could be temporarily moved to provide suitable tent sites. Temporary latrines for burial of waste would be excavated to the minimum depth and size necessary.

Upon project completion, all materials and structures would be removed and campsites would be restored to their prior appearance using standard wilderness rehabilitation and restoration methods and primitive tools. Access routes and campsites would be photographed and monitored following the first full growing season to document impacts from use and the effectiveness of restoration efforts, as well as to detect any newly introduced noxious weeds or other non-native species. Subsequent monitoring would be conducted as needed to document wildlife use and campsite recovery.

Capture of large animals for fitting with radio or GPS collars and the collection of blood or tissue samples would be conducted using a wide variety of methods dictated by a variety of factors including project objectives; species of animal; terrain and distance; and time of year. Methods designed to capture individual animals could include baiting or attracting animals into temporary box traps, temporary corrals, or leg-hold snares. These methods require nearby temporary field camps to allow repeated visits to the trap site to release non-target animals and to minimize the length of time animals are in captivity.

Other methods designed to capture multiple animals involve the use of herders either on foot or horseback to drive animals into large nets, temporary traps or corrals, or other confined areas where target animals can be selected and then sedated or captured by hand. These methods reduce the potential for capturing non-target species but increase the number of non-target individuals captured and increase the length of time animals are kept in captivity when compared with other capture methods. The length of time from when animals are initially herded until the time they are release is highly variable using these techniques, but can be up to 12 hours.

For construction of some temporary traps, holes would be dug to place post or anchors. Monitoring populations and locating animals in preparation of capture operations would include aircraft overflights to count and record locations, but no landing of aircraft within the proposed wilderness areas would occur.

Effects

Wilderness Character

“Untrammled”

The presence of temporary traps, field camps, and crews for periods of several weeks or months within the same general location is expected to alter wildlife behavior and habitat use until projects are completed.

Herding animals for a single capture operation is not likely to result in long-term changes to animal behavior, migration, or habitat use. If repeated capture efforts are necessary, the use of the methods and techniques under this alternative would likely affect both animal behavior and habitat use as animals become conditioned to the activity (either by avoiding capture areas or by becoming habituated to the activity). Using herders to capture live animals typically requires moving entire groups of animals into the net, trap, or confined area where individuals are then selected. As a result, impacts are likely to affect entire groups within the larger wildlife population.

The most common types of injuries that occur during live animal captures include falling, tripping, being trampled by other animals, or suffering from shock. Injuries typically occur when slower, smaller animals are trampled by faster, larger animals as they are driven or herded, when animals are tripped and tangled in nets during captures at running speeds, while trying to escape from traps or other confined spaces as people try to restrain and remove a single animal from the group; or from adverse reaction to immobilization drugs used for capture, or from a physiological response to being captured, referred to as “capture myopathy.”

When compared with the use of use of helicopters, the herding or driving of groups of animals into nets or traps increases the risk of injury to non-target individuals both because of the greater number of animals captured and the longer amount of time required both for completing the capture and processing, and the length of time animals are kept in captivity.

Long-term trammeling of wilderness character from inventory, monitoring, and research was evaluated in the Sheldon Refuge CCP/EIS.

“Undeveloped”

Temporary field camps consisting of small and large tents would affect the undeveloped character of small portions of the proposed wilderness areas. Following campsite removal and restoration, little or no noticeable evidence of temporary developments would remain. Use along identified access routes would be noticeable but would appear as undeveloped and unmaintained trails.

“Natural”

Use of access routes and campsites would result in damage to vegetation, including shrubs and other perennials, and these impacts would be noticeable for several years. In areas where longer-term temporary field camps are constructed and used, vegetation would be trampled and some areas of bare ground would occur. It is anticipated these impacts would affect areas less than 1 acre in size in and around field camp locations.

Live animal captures would temporarily affect the natural behavior and movements of animals. The placement of tracking devices such as radio and GPS collars would temporarily affect the natural appearance of these animals.

“Outstanding Opportunities for Solitude or a Primitive and Unconfined Type of Recreation”

Opportunities for solitude would be directly impacted by seasonal field camps consisting of several tents and groups of up to eight people for periods lasting several weeks or months. Management objectives, weather, and availability of staff, contractors, and equipment influence the time of year large animal captures are conducted. While capture efforts would be conducted during periods of low public use when possible, it is likely some projects would be conducted when public use of the proposed wilderness areas is greatest (i.e., during the fall hunting seasons).

Other Unique Components that Reflect the Character of this Wilderness

Heritage and Cultural Resources

N/A

Maintaining Traditional Skills

In today's increasingly modern technical work environment, the basic skills necessary for conducting extended inventory, monitoring, and research within large wilderness areas have become increasingly rare. The primitive and traditional skills required for living daily life in a remote field camp setting would be maintained under this alternative.

Special Provisions

A purpose for all wilderness areas is to administer such areas for the gathering and dissemination of information regarding their use and enjoyment as wilderness. Most proposed wilderness areas within Sheldon Refuge contain ecological features of scientific and educational value. The study, inventory, monitoring, and research of large animals and other ecological features are necessary both for the preservation and protection of natural and untrammelled wilderness character and for the long-term conservation of fish, wildlife, plants, and their habitats within Sheldon Refuge.

Time Constraints

Completion of some inventory, monitoring, and research activities considered as part of this alternative may require multiple field crews, multiple seasons, or multiple years. All else being equal, the use of methods under this alternative to inventory, monitor, and research certain species of large mammals would take considerably longer to achieve project and management objectives when compared with the use of helicopters described under Alternative B. Due to the rugged terrain of Sheldon Refuge and the difficulty of herding large wildlife from horseback or on foot, we anticipate these methods would not result in the capture of a sufficient number of animals to meet project objectives in some instances.

Additional Wilderness-specific Comparison Criteria

N/A

Safety of Visitors, Personnel, and Contractors

The terrain of Sheldon Refuge is very rugged, rocky, and difficult to traverse by foot or on horseback. Capture of live animals using the tools and techniques under this alternative would include safety risks for staff or contractors conducting the work. People could be injured during live animal captures by falling or tripping, or by being kicked, trampled, or gored by animals.

Alternative B

Description

The appropriate methods for live capture of large mammals are most often determined by project objectives, species of animal, animal density, time of year, terrain, and a variety of other factors. In many cases, the methods described for Alternative A are the most efficient and result in the least amount of risk to wildlife and would be used. We anticipate inventory, monitoring, and research requiring live capture of animals, including certain capture of large mammals, within Sheldon Refuge

would be conducted as described under Alternative A. This alternative considers the use of helicopters in addition to other methods considered under Alternative A.

In certain cases, live capture of large animals can be conducted with fewer people, in less time, and with less impact to fewer animals with the use of a helicopter. Under this alternative, helicopters could be used for live capture of large animals. Helicopter captures typically require spotting animals from the air and then using the aircraft to isolate a single target animal, which can then be quickly immobilized using a tranquilizing dart gun or net gun. Once the animal has been immobilized, the helicopter lands nearby so that information and samples can be collected and any marking or collaring completed before the animal is released. The length of time between initial spotting of the animal and release of the animal is typically less than 30 minutes.

Effects

Wilderness Character

“Untrammled”

When compared with herding or driving of groups of animals into nets or traps as described under Alternative A, the use of helicopters under this alternative would reduce the risk of injury to non-target individuals because target animals can more quickly and easily be singled out for capture, the amount of time required for completing the capture is less, and the length of time animals are kept in captivity is shorter.

“Undeveloped”

The use of helicopters under this alternative when compared with other methods would eliminate the need for field camps and the need for temporary traps or corrals.

“Natural”

The use of helicopters under this alternative when compared with other methods would reduce the amount of ground disturbance and impacts to vegetation from temporary field camps and use of access routes.

Impacts to the natural appearance of animals from marking or collaring would be as described under Alternative A.

“Outstanding Opportunities for Solitude or a Primitive and Unconfined Type of Recreation”

Helicopter activities would limit opportunities for solitude for periods of less than one week in areas where activities are conducted. When compared with the use of temporary field camps, traps, and corrals for several weeks as proposed under Alternative A, the use of helicopters would impact opportunities within a larger area due to the distances over which helicopters would be seen and heard. Impacts to opportunities for solitude would not last as long as those described for Alternative A due to the shorter amount of time necessary to conduct live animal captures using helicopters. We anticipate helicopters would be used at various times of the year, including during fall hunting seasons depending upon project objectives and impacts could affect the majority of visitors within any particular proposed wilderness area.

Other Unique Components that Reflect the Character of this Wilderness

Heritage and Cultural Resources

N/A

Maintaining Traditional Skills

The use of helicopters under this alternative would not maintain traditional skills.

Special Provisions

N/A

Time Constraints

When compared with the herding or driving of animals described under Alternative A, we anticipate the use of helicopters would result in the capture of a sufficient number of animals to accomplish objectives for most or all types of possible projects.

Additional Wilderness-specific Comparison Criteria

N/A

Safety of Visitors, Personnel, and Contractors

The use of helicopters at low altitudes to conduct live animal captures does increase the level of risk when compared with standard point-to-point helicopter use. Captures are planned based on the identification and avoidance of hazards such as terrain, fencelines, and powerlines to minimize risk to the extent possible. Risks associated with capture activities under Alternative A do not necessarily differ from those under this alternative, but the greater number of people and animals involved does increase the probability for injury or accident when compared with the use of a single helicopter pilot and two-person crew under this alternative.

Comparison of Alternatives

It may be useful to compare each alternative’s relative positive and negative effects to each of the criteria in tabular form, keeping in mind the law’s mandate to “preserve wilderness character.”

	Alternative A	Alternative B
Untrammelled	-	-
Undeveloped	-	+
Natural	-	+
Solitude or Primitive Recreation	--	-
Unique Components		
Wilderness Character	-	-

	Alternative A	Alternative B
Heritage and Cultural Resources	N/A	N/A
Maintaining Traditional Skills	+	-
Special Provisions	+	+
Time	-	+
Additional Wilderness Criteria	N/A	N/A
Other Criteria Summary	+	+

	Alternative A	Alternative B
Safety	-	+

Safety Criteria

Capture of large wild animals by herding and driving in rough terrain and in confined spaces is inherently dangerous and has a high risk for injury both to the animals and the handlers and herders. The most common potential injuries include broken bones, fractures, contusions, punctures, lacerations, and head injuries from falling, being trampled, kicked, or gored. These risks can be reduced but not eliminated by using protective equipment such as chest protectors, eye protection, and helmets. The number of people required to implement these methods as proposed under Alternative A and the number of animals involved would increase the overall potential for injury.

Capture of large animals with the use of helicopters at low levels is also inherently dangerous. The use of proper aircraft for the specific type of flight operations, the use of experienced pilots and crews, use of specialized fire-resistant clothing and helmets, and proper pre-flight briefings to identify and avoid hazards and obstacles can minimize but not eliminate the potential for accidents and injuries. While injuries sustained from low-level helicopter accidents are typically more severe than would be expected from herding and driving animals on foot or by horseback, the shorter amount of time, fewer people required, and the smaller number of animals to be captured as proposed under Alternative B would decrease the overall potential for injury.

Step 2 Decision: What is the Minimum Activity/Minimum Tool?

Selected Alternative

Alternative B

Rationale for Selecting this Alternative (Including Documentation of Safety Criterion, If Appropriate)

Capture of large animals by driving and herding on foot or by horseback as described under Alternative A would avoid the landing of aircraft, which is otherwise prohibited within the proposed wilderness areas, but would not necessarily be the least intrusive method. The use of field camps for periods of several weeks, disturbance and stress caused to more animals than is otherwise necessary, and the greater risk to both employee and staff safety and to the health of animals being captured would have greater impact on wilderness character than would Alternative B. The use and landing of helicopters as proposed under Alternative B would occasionally diminish opportunities for wilderness solitude for short periods of time, but when compared with seasonal field crews living in longer-term temporary wilderness camps as proposed under Alternative A, helicopter impacts are expected to be less intrusive overall.




Helicopters have proven to be an efficient and effective tool for the quick capture and release of a number of species for the purposes of wildlife research and management. In contrast, herding and driving under Alternative A would not only pose more safety risks, but due to terrain and logistical difficulties, we anticipate some efforts would be unsuccessful and would therefore not meet management objectives.

Alternative B would minimize impacts to wilderness character to the extent practicable while providing a high probability for full implementation of the minimum administrative action necessary. Alternative B is also determined to be the safest and most efficient alternative evaluated.

Check Any Wilderness Act Section 4(c) Uses Approved in this Alternative

- | | |
|---|---|
| <input type="checkbox"/> mechanical transport | <input checked="" type="checkbox"/> landing of aircraft |
| <input type="checkbox"/> motorized equipment | <input type="checkbox"/> temporary road |
| <input type="checkbox"/> motor vehicles | <input type="checkbox"/> structure or installation |
| <input type="checkbox"/> motorboats | |

Record and report any authorizations of Wilderness Act Section 4(c) uses according to agency procedures.

Approvals	Signature	Name	Position	Date
Prepared by:		AARON P. COLLINS	PARK RANGER	9/25/12
Recommended:		John W. Kasbohm	Project Lead	9/25/12
Approved:		CHARLES J. HOUGHTON	REGIONAL WILDERNESS COORD	9/27/12

Appendix H. Standard Operating Procedures for Horse and Burro Population Control Methods

Gathers will be conducted by using contractors or U.S. Fish and Wildlife Service (Service) personnel. The following procedures for gathering and handling horses and burros will apply whether contractors or Service personnel conduct a gather.

Prior to any gathering operation, the Service will provide for a pre-capture evaluation of existing conditions in the gather area(s). The evaluation will include animal conditions, prevailing temperatures, drought conditions, soil conditions, road conditions, and a topographic map with wilderness boundaries, cultural resources, the location of fences, other physical barriers, and acceptable trap (corral) locations in relation to animal distribution. The evaluation will determine whether the proposed activities will necessitate the on-site presence of a veterinarian during operations, versus on call. If it is determined that capture operations necessitate the services of a veterinarian, one will be obtained before the capture will proceed. If applicable, the contractor will be apprised of all conditions and will be given instructions regarding the capture and handling of animals to ensure their health and welfare is protected.

Trap (corral) sites and temporary holding sites will be located to reduce the likelihood of undue injury and stress to the animals, and to minimize potential damage to the natural resources of the area. These sites will be located on or near existing roads.

The primary capture methods used in the performance of gather operations include:

1. Helicopter Drive Trapping. This capture method involves utilizing a helicopter to herd horses and burros into a temporary trap (corral).
2. Helicopter Assisted Roping. This capture method involves utilizing a helicopter to herd horses or burros to ropers.
3. Horse-back Gather. This capture method uses horse-back wranglers to draw or drive horses into a temporary trap (corral).
4. Bait Trapping (corralling). This capture method involves utilizing bait (water or feed) to lure primarily burros into a temporary trap (corral) (may include horses).

Capture Methods used in the Performance of Gather Contract Operations

1. The primary concern of the contractor is the safe and humane handling of all animals captured. All capture attempts shall incorporate the following:

All trap (corral) and holding facility locations must be approved by the Refuge Manager (RM) prior to construction. The title Refuge Manager covers the Project Leader, Deputy Project Leader and the Refuge Manager. The Contractor may also be required to change or move trap (corral) locations as determined by the RM. All traps (corrals) and holding facilities not located on public land must have prior written approval of the landowner.

2. The rate of movement and distance the animals travel shall not exceed limitations set by the RM who will consider terrain, physical barriers, weather, condition of the animals and other factors.

3. All traps (corrals), wings, and holding facilities shall be constructed, maintained and operated to handle the animals in a safe and humane manner and be in accordance with the following:
 - a. Traps (corrals) and holding facilities shall be constructed of portable panels, the top of which shall not be less than 72 inches high for horses and 60 inches for burros, and the bottom rail of which shall not be more than 12 inches from ground level. All traps (corrals) and holding facilities shall be oval or round in design.
 - b. All loading chute sides shall be a minimum of 6 feet high and shall be fully covered, plywood, metal without holes.
 - c. All runways shall be a minimum of 30 feet long and shall be covered with plywood, burlap, plastic snow fence or like material a minimum of 1 foot through 5 feet above ground level for burros and 1 foot through 6 feet for horses. The location of the government furnished portable fly chute to restrain, age, or provide additional care for the animals shall be placed in the runway in a manner as instructed by or in concurrence with the RM.
 - d. All crowding pens including the gates leading to the runways shall be covered with a material which prevents the animals from seeing out (plywood, burlap, plastic snow fence, etc.) and shall be covered a minimum of 1 foot through 5 feet above ground level for burros and 2 feet through 6 feet for horses
 - e. All pens and runways used for the movement and handling of animals shall be connected with hinged self-locking gates.
4. No modification of existing fences will be made without authorization from the RM. The Contractor shall be responsible for restoration of any fence modification that he has made.
5. When dust conditions occur within or adjacent to the trap (corral) or holding facility, the Contractor shall be required to wet down the ground with water.
6. Alternate pens, within the holding facility shall be furnished by the Contractor to separate mares or jennies with small foals, sick and injured animals, and strays from the other animals. Animals shall be sorted as to age, number, size, temperament, sex, and condition when in the holding facility so as to minimize, to the extent possible, injury due to fighting and trampling. Under normal conditions, the government will require that animals be restrained for the purpose of determining an animal's age, sex, or other necessary procedures. In these instances, a portable restraining chute may be necessary and will be provided by the Contractor. Alternate pens shall be furnished by the Contractor to hold animals if the specific gathering requires that animals be released back into the capture area(s). In areas requiring one or more satellite traps (corrals), and where a centralized holding facility is utilized, the contractor may be required to provide additional holding pens to segregate animals transported from remote locations so they may be returned to their traditional ranges. Either segregation or temporary marking and later segregation will be at the discretion of the RM.

7. Horses or burros held in the traps (corrals) and/or holding facilities shall be provided with a continuous supply of fresh, clean water at a minimum rate of 10 gallons per animal per day. Animals may occasionally be temporarily without access to water while being moved between pens, during capture operations and loading, during other types of handling procedures, or as prescribed by a licensed veterinarian. If water is not accessible to the animals at all times, it will be provided as often as is necessary for the health and comfort of the animal. Consistent with 9 Code of Federal Regulations (CFR) 3.130, frequency of watering shall consider the weather conditions, age, species, condition, size, and type of the animal. Animals held for 10 hours or more in the traps (corrals) or holding facilities shall be provided good-quality hay at the rate of not less than 2 pounds of hay per 100 pounds of estimated body weight per day. An animal that is held at a temporary holding facility after 5 p.m. and through the night is defined as a horse/burro feed day. An animal that is held for only a portion of a day and is shipped or released does not constitute a feed day.
8. It is the responsibility of the Contractor to provide security to prevent loss, injury or death of captured animals until delivery to final destination.
9. The Contractor shall restrain sick or injured animals if treatment is necessary. The RM will determine if injured animals must be destroyed and provide for euthanasia of such animals in a humane fashion. A veterinarian will be available on site or on call for consultation or treatment of animals as needed. The Contractor may be required to humanely euthanize animals in the field and to dispose of the carcasses as directed by the RM.
10. Animals shall be transported to final destination from temporary holding facilities within 24 hours after capture unless prior approval is granted by the RM for unusual circumstances. Animals to be released back onto the Refuge following gather operations may be held up to 21 days or as directed by the RM. Animals shall not be held in traps (corrals) and/or temporary holding facilities on days when there is no work being conducted except as specified by the RM. Animals shall not be allowed to remain standing on trucks while not in transport for a combined period of greater than three (3) hours. Animals that are to be released back into the capture area may need to be transported back to the original trap (corral) site. This determination will be at the discretion of the RM.

Capture Methods That May Be Used in the Performance of a Gather

1. Capture attempts may be accomplished by utilizing bait (feed or water) to lure animals into a temporary trap (corral). If the contractor selects this method, the following applies:
 - a. Finger gates shall not be constructed of materials such as "T" posts, sharpened willows, etc., which may be injurious to animals.
 - b. All trigger and/or trip gate devices must be approved by the RM prior to capture of animals.
 - c. Traps (corrals) shall be checked a minimum of once every 24 hours.

2. Capture attempts may be accomplished by utilizing a helicopter to drive animals into a temporary trap (corral). If the contractor selects this method, the following applies:
 - a. A minimum of two saddle-horses shall be immediately available at the trap (corral) site to accomplish roping if necessary. Roping shall be done as determined by the RM. Under no circumstances shall animals be tied down for more than one hour.
 - b. The contractor shall assure that foals shall not be left behind, and orphaned.
3. Capture attempts may be accomplished by utilizing a helicopter to drive animals to ropers. If the contractor with the approval of the RM selects this method, the following applies:
 - a. Under no circumstances shall animals be tied down for more than one hour.
 - b. The contractor shall assure that foals shall not be left behind, or orphaned.
 - c. The rate of movement and distance the animals travel shall not exceed limitations set by the RM who will consider terrain, physical barriers, weather, condition of the animals and other factors.

Use of Motorized Equipment

1. All motorized equipment employed in the transportation of captured animals shall be in compliance with appropriate State and Federal laws and regulations applicable to the humane transportation of animals. The Contractor shall provide the RM with a current safety inspection (less than one year old) for all motorized equipment and tractor-trailers used to transport animals to final destination.
2. All motorized equipment, tractor-trailers, and stock trailers shall be in good repair, of adequate rated capacity, and operated so as to ensure that captured animals are transported without undue risk or injury.
3. Only tractor-trailers or stock trailers with a covered top shall be allowed for transporting animals from trap (corral) site(s) to temporary holding facilities, and from temporary holding facilities to final destination(s). Sides or stock racks of all trailers used for transporting animals shall be a minimum height of 6 feet 6 inches from the floor. Single deck tractor-trailers 40 feet or longer shall have two (2) partition gates providing three (3) compartments within the trailer to separate animals. Tractor-trailers less than 40 feet shall have at least one partition gate providing two (2) compartments within the trailer to separate the animals. Compartments in all tractor-trailers shall be of equal size plus or minus 10 percent. Each partition shall be a minimum of 6 feet high and shall have a minimum 5 foot wide swinging gate. Consistent with 9 CFR 88.3, horses or burros will not be transported in any conveyance that has the animal cargo space divided into two or more stacked levels.
4. All tractor-trailers used to transport animals to final destination(s) shall be equipped with at least one (1) door at the rear end of the trailer that is capable of sliding either

horizontally or vertically. The rear door(s) of tractor-trailers and stock trailers must be capable of opening the full width of the trailer. Panels facing the inside of all trailers must be free of sharp edges or holes that could cause injury to the animals. The material facing the inside of all trailers must be strong enough so that the animals cannot push their hooves through the side. The RM shall do final approval of tractor-trailers and stock trailers used to transport animals.

5. Floors of tractor-trailers, stock trailers and loading chutes shall be covered and maintained with wood shavings to prevent the animals from slipping.
6. Animals to be loaded and transported in any trailer shall be as directed by the RM and may include limitations on numbers according to age, size, sex, temperament and animal condition. The following minimum square feet per animal shall be allowed in all trailers:
 - 11 square feet per adult horse (1.4 linear foot in an 8 foot wide trailer);
 - 8 square feet per adult burro (1.0 linear foot in an 8 foot wide trailer);
 - 6 square feet per horse foal (.75 linear foot in an 8 foot wide trailer);
 - 4 square feet per burro foal (.50 linear feet in an 8 foot wide trailer).
7. The RM shall consider the condition and size of the animals, weather conditions, distance to be transported, or other factors when planning for the movement of captured animals. Unless otherwise approved by the RM, transportation shall be limited in sequence to a maximum of 24 hours followed by a minimum of 5 hours of on-the-ground rest with adequate feed and water. The RM shall provide for any brand and/or inspection services required for the captured animals.
8. If the RM determines that dust conditions are such that the animals could be endangered during transportation, the Contractor will be instructed to adjust speed.

Safety and Communications

1. The Contractor shall have the means to communicate with the RM and all contractor personnel engaged in the capture of wild horses and burros utilizing a VHF/FM Transceiver or VHF/FM portable Two-Way radio. If communications are ineffective the government will take steps necessary to protect the welfare of the animals.
 - a. The proper operation, service and maintenance of all contractor furnished property is the responsibility of the Contractor. The Service reserves the right to remove from service any contractor personnel or contractor furnished equipment which, in the opinion of the RM violate contract rules, are unsafe or otherwise unsatisfactory. In this event, the Contractor will be notified in writing to furnish replacement personnel or equipment within 48 hours of notification. All such replacements must be approved in advance of operation by the RM or his/her representative.
 - b. The Contractor shall obtain the necessary FCC licenses for the radio system
 - c. All accidents occurring during the performance of any task order shall be immediately reported to the RM.

2. Should the contractor choose to utilize a helicopter the following will apply:
 - a. The Contractor must operate in compliance with Federal Aviation Regulations, Part 91. Pilots provided by the Contractor shall comply with the Contractor's Federal Aviation Certificates, applicable regulations of the State in which the gather is located.
 - b. Fueling operations shall not take place within 1,000 feet of animals.

Requirements for Adoption Agents and Adoptees

All potential adoption agents must have a favorable background check conducted and contract/cooperative agreement established before receiving any horses or burros. Background checks will include the following:

1. A site visit will be completed by Refuge staff to assure that facilities are adequate to prevent escape or injury to the animals or visitors during holding, viewing, feeding, loading and unloading.
2. A determination will be made by the Refuge Manager as to whether or not the agent has the necessary skills and knowledge of horses and burros to safely handle, feed, and load and unload them.
3. A list of adopters will be required and certification and follow up will be conducted by Refuge Staff to ensure proper placement.
4. Refuge staff will also conduct phone interviews with at least two character witnesses and receive a recommendation from a local veterinarian regarding the Agent's ability to accomplish the adoption process.

Adoption agents are required to make a reasonable effort to prevent horses and burros from going to slaughter and to screen potential adoptees for good homes. Agents must meet all applicable State and Federal regulations for transport and exchange of livestock and equines.

Archaeological and Historical Site Clearances

1. Personnel working at gather sites will be advised of the illegality of collecting artifacts.
2. Prior to setting up a trap (corral) or temporary holding facility, Service will conduct all necessary clearances (archaeological, T&E, etc). All proposed site(s) must be inspected by Service staff. The regional archaeologist will be notified of the selected site if cultural or historic artifacts are observed. Once archaeological clearance has been obtained, the trap (corral) or temporary holding facility may be set up. Said clearance shall be arranged for by the RM or other Service employees.
3. Gather sites and temporary holding facilities will not be constructed on wetlands or riparian zones.

Animal Characteristics and Behavior

When animals are released onto Sheldon Refuge in unfamiliar areas, releases will occur near available water.

Public Participation

Opportunities for public viewing (i.e., media, interested public) of gather operations will be made available to the extent possible. However, the primary consideration will be to protect the health and welfare staff/contractors and the animals being gathered. The public must adhere to guidance from the on-site Service representative. It is Service policy that the public will not be allowed to come into direct contact with horses or burros being held in Service facilities. Only authorized Service personnel or its contractors may enter the corrals or directly handle the animals. The general public may not enter the corrals or directly handle the animals at anytime or for any reason during Service operations.

Responsibility and Lines of Communication

Lakeview Office – Project Leader
Lakeview Office - Deputy Project Leader
Sheldon Refuge – Refuge Manager

The RM has the direct responsibility to ensure the Contractor's compliance with the contract stipulations. The RM will take an active role to ensure the appropriate lines of communication are established between the field and the Lakeview Office. All employees involved in the gathering operations will keep the best interests of the animals and safety of personnel at the forefront at all times.

All publicity, formal public contact and inquiries will be handled through the Project Leader. This individual will be the primary contact and will coordinate the contract to ensure animals are being transported from the capture site in a safe and humane manner and are arriving in good condition.

The contract specifications require humane treatment and care of the animals during removal operations. These specifications are designed to minimize the risk of injury and death during and after capture of the animals. The specifications will be vigorously enforced.

Should the Contractor show negligence and/or not perform according to contract stipulations, they will be issued written instructions, issued a stop work order, or other appropriate measures.

This page left blank intentionally.

Appendix I. Sheldon Refuge Establishing and Acquisition Authorities

Establishment Authorities

Sheldon National Wildlife Refuge was established by Executive Order (EO). The key source for the Refuge establishment authorities is as follows:

With **EO 5141 (20 June 1929)** President Hoover temporarily withdrew 31,399 acres of present-day Little Sheldon from “settlement, location, sale or entry, subject to prior valid claims, for classification as to their suitability for game refuge purposes” on recommendation by the Department of Agriculture and Department of the Interior.

In 1931 President Hoover signed the EO officially establishing the Charles Sheldon Wildlife Refuge. **EO 5540 (26 January 1931)** “reserved and set apart for use of the Dept. of Agriculture” the same area as described in EO 5141 “as a refuge and breeding ground for wild animals and birds, subject to existing valid rights.” EO 5540 declared that “It is unlawful within this reservation (a) to hunt, trap, capture, willfully disturb, or kill any wild animal or bird of any kind whatever, to take or destroy the nests or eggs of any wild bird, to occupy or use any part of the reservation, or to enter thereon for any purpose, except under such rules and regulation as may be prescribed by the Secretary of Agriculture; (b) to cut, burn, or destroy any timber, underbrush, grass, or other natural growth; (c) willfully to leave fire or to suffer it to burn unattended near any forest, timber, or other inflammable material; (d) after building a fire in or near any forest, timber, or other inflammable material, to leave it without totally extinguishing it; and (e) willfully to injure, molest, or destroy any property of the United States.” The EO designated the name of this land as the “Charles Sheldon Wild Life Refuge.”

EO 6910 (26 November 1934) withdrew 3,840 acres for “classification and other purposes all vacant, unreserved, and unappropriated public lands in the states of Nevada and Oregon and certain other states.” (Currently we do not have a copy of EO 6910 but will continue the research.)

EO 7178 (6 September 1935) set aside the lands for the Hart Mountain Game Range, which included the present-day Hart Mountain National Antelope Range and Big Sheldon: “it is ordered that the following described lands, insofar as title thereto is in the United States, be, and they are hereby withdrawn from settlement, location, sale, or entry and reserved and set apart for the conservation and development of natural wildlife resources....for wild-life conservation purposes such lands shall become part of the preserve, but the grazing rights thereon shall accrue primarily to the use of wild-life, and such lands shall not be homesteaded, sold, exchanged, or patented under any law or regulation relating to public lands or the establishment of wild-life refuges.”

EO 7364 (6 May 1936) states that “in order to effectuate further the purposes of the Migratory Bird Conservation Act (45 stat. 1222), it is ordered that, subject to valid existing rights, all the public lands of the United States in the following-described area be, and they are hereby, withdrawn from settlement, location, sale, entry, or other form of appropriation and reserved and set apart for the use of the Department of Agriculture as an addition to the existing Charles Sheldon Wildlife Refuge, established by” EO 5540. It further states that “The reservation made by this order supersedes as to the above-described lands the temporary withdrawl [sic] for classification and other purposes made by EO 6910 of November 26, 1934, as amended.” This land was added so the area could be fenced

effectively, according to Rudolf Dieffenbach, Chief of the Division of Land Acquisition, in a letter to Doren Woodward dated 10 October 1935.

EO 7522 (21 December 1936) revoked the lands in Nevada established as the Hart Mountain Game Range under EO 7178 and established them as the Charles Sheldon Antelope Range.

Section 1: “Executive Order No. 7178 of September 6, 1935, which reserved and set apart certain lands in Oregon and Nevada as the Hart Mountain Game Range, is Hereby revoked as to the following lands in Nevada:”

Section 2: “Subject to the condition expressed in the above-mentioned acts and to all existing valid rights, the lands described in section 1 of this order are hereby withdrawn from settlement, location, sale, or entry and reserved and set apart for the conservation and development of natural wildlife resources and for the protection and improvement of public grazing lands and natural forage resources; Provided, That nothing herein contained shall restrict prospecting, locating, developing, mining, entering, leasing, or patenting the mineral resources of the lands under the applicable laws: Provided further, That any lands within the described area that are otherwise withdrawn or reserved will be affected hereby only so far as may be consistent with the uses and purposes for which such prior withdrawal or reservation was made: And provided further, That upon the termination of any private right to, or appropriation of, any public lands within the exterior limits of the area included in this order, or upon the revocation of prior withdrawals unless expressly otherwise provided in the order of revocation, the lands involved shall become part of this preserve.”

Section 3: “This range or preserve, so far as it relates to conservation and development of wildlife, shall be under the joint jurisdiction of the Secretaries of the Interior and Agriculture, and they shall have power jointly to make such rules and regulation for its protection, administration, regulation, and improvement, and for the removal and disposition of surplus game animals, as they may deem necessary to accomplish its purposes, and the range or preserve, being within a grazing district duly established pursuant to the provisions of the act of June 28, 1934 (ch. 865, 48 stat. 1269) , as amended by the act of June 26, 1936 (Public No. 827, 74th Congress), shall under the exclusive jurisdiction of the Secretary of the Interior so far as it relates to the public grazing lands and natural forage resources thereof; Provided, however, That the natural forage resources therein shall be first utilized for the purpose of sustaining in a healthy condition a maximum of three thousand five hundred (3500) antelope, the primary species, and such nonpredatory secondary species in such numbers as may be necessary to maintain a balanced wildlife population, but in no case shall the consumption of forage by the combined population of the wildlife species be allowed to increase the burden of the range dedicated to the primary species: Provided further, That all the forage resources within this range or preserve shall be available, except as herein otherwise provided with respect to wildlife, for domestic livestock under rules and regulation promulgated by the Secretary of the Interior under the authority of the aforesaid act of June 28, 1934, as amended: And provided further, That land within the exterior limits of the area herein described, acquired and to be acquired by the United States for the use of the Department of Agriculture for conservation of migratory birds and other wildlife, shall be and remain under the exclusive administration of the Secretary of Agriculture and may be utilized for public grazing purposes only to such extent as may be determined by the said Secretary to be compatible with the utilization of said lands for the purposes for which they were acquired as aforesaid under regulations prescribed by him.”

Section 4: “This preserve shall be known as the Charles Sheldon Antelope Range.”

Proclamation 2416 (30 July 1940) changed the name of Charles Sheldon Wildlife Refuge to Sheldon National Antelope Refuge.

On December 4, 1974, the President transmitted the Sheldon Wilderness proposal to the U.S. Congress (**House Document No. 93-403**). The initial proposal at that time (prior to the August 1974 modifications) encompassed 277,200 acres in 11 areas. The President recommended designating 20,100 acres at that time and remanding the remainder to study under a mineral survey. Public hearings and further review modified (August 1974) the wilderness proposal to include 341,500 acres in nine areas on Sheldon Refuge, which was included in the 1974 transmittal to Congress. Further action on the wilderness proposal was suspended until a mineral survey was completed and the mineral estate was withdrawn on areas considered for wilderness designation. The mineral survey was completed by the U.S. Geological Survey and published in 1984 (Geological Survey Bulletin 1538). The Service completed an environmental assessment on the proposed mineral withdrawal, with a Finding of No Significant Impact issued in February 1984. The action culminated with a Public Land Order (PLO) for the withdrawal of 445,766 acres of the mineral estate for Sheldon Refuge from claims under the 1872 Mining Law (see PLO 6849 below). We found no further action on the Sheldon Wilderness Proposal, neither Record of Decision nor Final Environmental Impact Statement nor congressional action.

PLO 5497 (25 April 1975) transferred management of the Charles Sheldon Antelope Range “to the sole jurisdiction of the Bureau of Land Management”.

The **Game Range Act (Public Law 94-223, February 27, 1976)** amended the Refuge System Administration Act of 1966 to give sole jurisdiction for management of refuges to the Secretary of Interior through the Fish and Wildlife Service. The Act states: “For the purpose of consolidating the authorities relating to the various categories of areas that are administered by the Secretary of the Interior for the conservation of fish and wildlife, including species that are threatened with extinction, all lands, waters, and interests therein administered by the Secretary as wildlife refuges, areas for the protection and conservation of fish and wildlife that are threatened with extinction, wildlife ranges, game ranges, wildlife management areas, or waterfowl production areas are hereby designated as the ‘National Wildlife Refuge System’ which shall be subject to the provisions of this section and shall be administered by the Secretary through the United States Fish and Wildlife Service.”

The Congressional reports that define each branch’s intent for the law (**House Report No. 94-334; Senate Report No. 94-593**) emphasize the priority for wildlife (over grazing or other uses) and specifically name several species as the purpose of the game ranges. For example, House Report 94-334 states: “During the 1930’s President Franklin D. Roosevelt established four wildlife ranges as part of the National Wildlife Refuge System in order to protect species such as the desert big-horn sheep, the pronghorn antelope, the bald eagle, the peregrine falcon and the prairie falcon.” The report then names Cabeza Prieta, Charles M. Russell, Charles Sheldon, and Kofa Game Range refuges. Pronghorn were named as the primary species for management at Sheldon Refuge in its establishing executive order, and it is the only refuge of the four listed where prairie falcons are common.

PLO 5634 (25 April 1978) 1(a) revoked PLO 5497 and transferred sole jurisdiction of the Charles Sheldon Antelope Range to the USFWS: (b) “the operation and administration of the Charles

Sheldon Antelope Range, including grazing, was to be administered, and is now being administered, in accordance with the National Wildlife Refuge System Administration Act...” (NWRSA), “except that, those holding grazing privileges validly issued by the BLM and in effect on February 27, 1976, are permitted to continue such privileges under term and conditions imposed by the Taylor Grazing Act, and implementing regulations, until those privileges expire. The renewal or initiation of grazing privileges subsequent to February 27, 1976, is in accordance with the NWRSA and implementing regulations”; (c) EO 7522 [was] modified to the extent necessary for it to conform to the provisions of (a) and (b) above.”

PLO 6849 (22 April 1991) withdrew approximately 445,766 acres of the Sheldon National Wildlife Refuge from mining location in order for the USFWS to protect the wildlife habitat and unique resource values of the refuge lands.

1. “Subject to valid existing rights, the following described Sheldon National Wildlife refuge lands are hereby withdrawn from location under the United States mining code (30 U.S.C. Chapter 2), but not from leasing under the mineral leasing laws, to protect the wildlife habitat and unique resource values.”
2. The PLO describes private lands of “3145.7 acres” that are within Sheldon Refuge, that if the United States “subsequently acquires the private lands with the mineral interests through purchase, exchange, or donation, the mineral estate will be subject” to the withdrawal specified in the PLO.
3. “This withdrawal will expire 20 years from the effective date of this order unless, as a result of a review conducted before the expiration date pursuant to section 204(f) of the Federal Land Policy and Management Act of 1976, U.S.C. 1714 (f), the Secretary determines that the withdrawal shall be extended, except that the withdrawal on any land in this order that Congress does not designate as wilderness will expire 1 year after Congress has completed action on the Sheldon National Wildlife Refuge wilderness proposal.”

Land Exchange (3 August 1994) finalized the Harry Wilson Land Exchange adding 2,240 acres to Sheldon Refuge. The Acquisition Authority was the Endangered Species Act.

The 2006 Fiscal Year Summary states that Sheldon Refuge encompasses 572,876.15 acres (Annual Report of Lands Under Control of the U.S. Fish and Wildlife Service as of September 30, 2006).

Summary of Land Acquisition for Sheldon National Wildlife Refuge as of 9/30/2006

Reserved From Public Domain	Device or Gift	Purchased	Total
514,356.82	4,775.66	25,745.67	572,876.15

Refuge Establishment and Purposes

The following are establishment and purpose excerpts from statutes, executive orders, public land orders, and other supporting documents:

EO 5141 (20 June 1929): “under and pursuant to the provisions of the act of Congress approved June 25, 1910 (36 Stat. 847), as amended by the act of August 24, 1912 (37 Stat. 497), hereby ordered that the public lands within the following described area [Sheldon Refuge] in Nevada be, and

they are hereby, temporarily withdrawn from settlement, location, sale or entry, subject to prior valid claims, for classification as to their suitability for game refuge purposes.”

EO 5540 (26 January 1931): “It is hereby ordered that the following described area [Sheldon Refuge] be . . . reserved and set apart for the use . . . as a refuge and breeding ground for wild animals and birds, subject to existing valid rights. It is unlawful within this reservation (a) to hunt, trap, capture, willfully disturb, or kill any wild animal or bird of any kind whatever, to take or destroy the nests or eggs of any wild bird, to occupy or use any part of the reservation, or to enter thereon for any purpose, except under such rules and regulation as may be prescribed by the Secretary of Agriculture; (b) to cut, burn, or destroy any timber, underbrush, grass, or other natural growth; (c) willfully to leave fire or to suffer it to burn unattended near any forest, timber, or other inflammable material; (d) after building a fire in or near any forest, timber, or other inflammable material, to leave it without totally extinguishing it; and (e) willfully to injure, molest, or destroy any property of the United States.”

The Refuge shall be known as the Charles Sheldon Wildlife Refuge.

EO 7178 (6 September 1935), which reserved and set apart certain lands in Nevada [Sheldon Refuge]: “Subject to the conditions expressed and to all existing valid rights, it is ordered that the following described lands, insofar as title thereto is in the United States, be, and they are hereby withdrawn from settlement, location, sale, or entry and reserved and set apart for the conservation and development of natural wildlife resources and for the protection and improvement of public grazing lands and natural forage resources; Provided, That upon the termination of any private right to, or appropriation of, any public lands within the exterior limits of the area included in this order, such lands shall become part of this preserve: And provided further, That upon the acquisition by the United States of title to any private lands within such limits for wild-life conservation purposes such lands shall become part of the preserve, but the grazing rights thereon shall accrue primarily to the use of wild-life, and such lands shall not be homesteaded, sold, exchanged, or patented under any law or regulation relating to public lands or the establishment of wild-life refuges or grazing districts.”

EO 7522 (21 December 1936): “This range or preserve, so far as it relates to conservation and development of wildlife” and “so far as it relates to the public grazing lands and natural forage resources thereof; Provided, however, That the natural forage resources therein shall be first utilized for the purpose of sustaining in a healthy condition a maximum of three thousand five hundred (3,500) antelope, the primary species, and such non-predatory secondary species in such numbers as may be necessary to maintain a balanced wildlife population, but in no case shall the consumption of forage by the combined population of the wildlife species be allowed to increase the burden of the range dedicated to the primary species: Provided, further, That all the forage resources within this range or preserve shall be available, except as herein otherwise provided with respect to wildlife, for domestic livestock under rules and regulations promulgated by the Secretary of the Interior under the authority of the aforesaid act of June 28, 1934. Land within the exterior limits of the area herein described, acquired and to be acquired by the United States for the use of the Department of Agriculture for conservation of migratory birds and other wildlife, shall be and remain under the exclusive administration of the Secretary of Agriculture for conservation of migratory birds and other wildlife . . . and may be utilized for public grazing purposes only to such extent as may be determined by the said Secretary to be compatible with the utilization of said lands for the purposes for which they were acquired as aforesaid under regulations prescribed by him.”

The following **EO 7364** is recorded in The National Archives Federal Register, Volume I, Number 41, dated May 6, 1936: “By virtue of and pursuant to the authority vested in me by the Act of June 25, 1910, c. 421, 36 Stat. 847, as amended by the Act of August 24, 1912, c. 369, 37 Stat. 497, and as President of the United States, and in order to effectuate further the purposes of the Migratory Bird Conservation Act (45 Stat. 1222) , it is ordered that, subject to valid existing rights, all the public lands of the United States in the following-described area [Sheldon Refuge] be, and they are hereby, withdrawn from settlement, location, sale, entry, or other form of appropriation and reserved and set apart for the use of the Department of Agriculture as an addition to the existing Charles Sheldon Wildlife Refuge, established by Executive Order No. 5540 of January 26, 1931.”

An early memorandum (**Memorandum Number 9, ca. 1937**) stated: “The Charles Sheldon Antelope Refuge was established in September 1936 as an addition to the already existing Charles Sheldon Wildlife Refuge. The primary purpose of this area is the conservation of antelope. An excellent opportunity is also afforded, however, for the restoration in suitable numbers of native deer, sage grouse, and fur-bearing animals, and for the development of desirable feeding and nesting places for migratory waterfowl.”

Another early memorandum (**Memorandum No. 14, January 12, 1937**) stated: “The Charles Sheldon Wildlife Refuge as originally established [EO 5540, 26 January 1931] embraced 31,399 acres of public land. Through Executive Order [thought to be EO 7364 May 6, 1936] in September 1936 the Charles Sheldon Antelope Range was established under joint jurisdiction of the Secretaries of Agriculture and Interior.

“The purchase of the alienated lands within these antelope ranges is to control the water and hay producing areas essential to the perpetuation of the antelope and other wildlife. While these areas are primarily for the conservation of antelope, they also offer great opportunity to restore in suitable numbers the native deer, prairie chickens, sage grouse, and fur animals. There is also excellent opportunity to develop extensive waterfowl nesting and feeding places.”

In **Memorandum Number 9 (ca. 1937)** it states: “At the January 1937 meeting one ownership (Dufurrena) involving 17,984 acres was approved for purchase. An 80 acre tract in the same ownership, which was overlooked when the other lands were optioned, is now being presented for consideration.”

Proclamation No. 2416 by President Franklin D. Roosevelt on 30 July 1940 in the Federal Register states: “Whereas certain areas of land and water in the United States, [Sheldon Refuge] have been reserved and set aside from time to time as refuges and breeding grounds for native birds, migratory waterfowl, wild animals, and other forms of wildlife, on which it is unlawful for any person to hunt, trap, capture, willfully disturb or kill any bird or wild animal of any kind whatsoever to take or destroy the nests or eggs of any wild bird, or to occupy or use any part of such reservations or to enter thereon for any purpose except as permitted by law or by rules and regulations of the Secretary of the Interior in order that the conservation and development of the natural wildlife resources may contribute to the economic welfare of the Nation and provide opportunities for wholesome recreation to the citizens of the United States.”

March 25, 1941: Sheldon National Antelope Refuge and Range was enlarged by a gift of 2,495.66 acres from the Audubon Society, and the Migratory Bird Conservation Commission approved purchase of 23,328.76 acres. Executive orders have set aside for refuge purposes a total of 556,399.48 acres of public domain.

The Game Range Act (Public Law 94-223, February 27, 1976) amended the Refuge System Administration Act of 1966 to give sole jurisdiction for management of refuges to the Secretary of Interior through the Fish and Wildlife Service. The Act states: “For the purpose of consolidating the authorities relating to the various categories of areas that are administered by the Secretary of the Interior for the conservation of fish and wildlife, including species that are threatened with extinction, all lands, waters, and interests therein administered by the Secretary as wildlife refuges, areas for the protection and conservation of fish and wildlife that are threatened with extinction, wildlife ranges, game ranges, wildlife management areas, or waterfowl production areas are hereby designated as the ‘National Wildlife Refuge System’ which shall be subject to the provisions of this section and shall be administered by the Secretary through the United States Fish and Wildlife Service.”

The Congressional reports that define each branch’s intent for the law (**House Report No. 94-334; Senate Report No. 94-593**) emphasize the priority for wildlife (over grazing or other uses) and specifically name several species as the purpose of the game ranges. For example, House Report 94-334 states: “During the 1930’s President Franklin D. Roosevelt established four wildlife ranges as part of the National Wildlife Refuge System in order to protect species such as the desert big-horn sheep, the pronghorn antelope, the bald eagle, the peregrine falcon and the prairie falcon.” The report then names Cabeza Prieta, Charles M. Russell, Charles Sheldon and Kofa Game Range refuges. Pronghorn were named as the primary species for management at Sheldon Refuge in its establishing executive order, and it is the only refuge of the four where prairie falcons are common.

On December 4, 1974, the President transmitted the Sheldon Wilderness proposal to Congress (**House Document No. 93-403**). The initial proposal (prior to the August 1974 modifications) encompassed 277,200 acres in 11 areas. The President recommended designating 20,100 acres at that time and remanding the remainder to study under a mineral survey. Public hearings and further review modified (August 1974) the wilderness proposal to include 341,500 acres in nine areas on Sheldon Refuge, which was included in the 1974 transmittal to Congress. Further action on the wilderness proposal was suspended until a mineral survey was completed and the mineral estate was withdrawn on areas considered for wilderness designation.

CFR Public Land Order 6849 (22 April 1991) Mineral Withdrawal of a Portion of the Sheldon National Wildlife Refuge; Nevada: This order withdraws approximately 445,766 acres of the Sheldon Refuge from mining location for the Fish and Wildlife Service to protect the wildlife habitat and unique resource values of the refuge lands. The lands have been and remain open to mineral leasing.

March 8, 1994: The Harry Wilson Land Exchange encompassing 2,240 acres was purchased by the Conservation Fund. The Acquisition Authority was the Endangered Species Act. Service personnel inspected the lands offered and desired in the exchange and determined the exchange would be biologically beneficial to Sheldon Refuge. With this land in refuge status, the Service would have the authority needed to exercise the control deemed necessary over migratory bird, wildlife, and land management objectives relative to this area. The Service would receive the water and water rights appurtenant to the Wilson lands. These lands are ecologically unique on Sheldon Refuge and have been proposed for classification as a wilderness area. One primitive road leads partway into the area, which provides vistas and other wilderness qualities that are extraordinary. The area has abundant wildlife with representative examples such as birds, bighorn sheep, mountain lions, mule deer, and native fishes and amphibians. Archaeologically, the area is rich; one site alone contains the greatest lithic scatter of all sites on Sheldon Refuge. With the above acres in refuge status or in combined

refuge-wilderness status, the longstanding problem of the Service's inability to exert any control over migratory bird, wildlife, and land management objectives relative to this area was resolved.

Appendix J. Legal and Policy Guidance

International Treaties

The international treaties that affect Sheldon Refuge are migratory bird treaties with Canada, Mexico, Japan, and Russia, and the Convention on Nature Protection and Wildlife Conservation in the Western Hemisphere. These treaties differ in emphasis and species of primary concern, but collectively provide clear mandates for identifying and protecting important habitats and ecosystems, and protecting and managing certain species.

Treaties for migratory bird protection include management provisions such as:

- Prohibiting disturbance of nesting colonies
- Directing each nation to undertake, to the maximum extent possible, measures necessary to protect and enhance migratory bird environments and prevent and abate pollution or detrimental alteration of their habitats
- Requiring each nation to provide immediate notification to the other when pollution or destruction of habitats occurs or is expected
- Stipulation that each nation shall, to the extent possible, establish preserves, refuges, protected areas, and facilities for migratory birds and their habitats and manage them to preserve and restore natural ecosystems
- Stipulating that special habitats outside the jurisdictional boundaries (territorial limits) may be designated in which, to the maximum extent, persons under each nation's jurisdiction shall act in accordance with the principles of the treaty (for instance, this stipulation might require U.S. oil tankers to avoid or prevent pollution of special seabird areas on the high seas)
- Providing that protective measures under the treaty may be applied to species and subspecies not listed in the specific convention, but which belong to one of the families containing listed species. Of the migratory bird species of concern in the treaties, those that use the Sheldon Refuge include swans, geese, ducks, hawks, eagles, harriers, falcons, cranes, plovers, sandpipers, gulls, owls, and passerines.

Laws and Acts

National Wildlife Refuge System Administration Act of 1966, as amended by the National Wildlife Refuge System Improvement Act of 1997 (16 U.S.C. 668dd-668ee; Refuge Administration Act)

Of all the laws governing activities on National Wildlife Refuges, the National Wildlife Refuge System Improvement Act (Improvement Act) undoubtedly exerts the greatest influence. The Improvement Act amended the Refuge System Administration Act of 1966, by including a unifying mission for all National Wildlife Refuges to be managed as a System, a new process for determining compatible uses on refuges, and a requirement that each refuge will be managed under a comprehensive conservation plan, developed in an open public process.

The Improvement Act states that the Secretary of the Interior shall provide for the conservation of fish, wildlife and plants, and their habitats within the Refuge System as well as ensure that the biological integrity, diversity, and environmental health of the Refuge System are maintained. House Report 105–106 accompanying the Improvement Act states “...the fundamental mission of our

System is wildlife conservation: wildlife and wildlife conservation must come first.” Biological integrity, diversity, and environmental health are critical components of wildlife conservation. As later explained in the Biological Integrity, Diversity and Environmental Health Policy (see section 1.5B), “the highest measure of biological integrity, diversity, and environmental health is viewed as those intact and self-sustaining habitats and wildlife populations that existed during historic conditions.”

Under the Improvement Act, each refuge must be managed to fulfill the Refuge System mission as well as the specific purposes for which it was established. The Act requires the Service to monitor the status and trends of fish, wildlife, and plants in each refuge.

Additionally, the Act identifies six priority wildlife dependent recreational uses (“Big Six”). These uses are hunting, fishing, wildlife observation and photography, environmental education, and interpretation. Through the Improvement Act, the U.S. Congress directed the Service to grant these six wildlife-dependent public uses special consideration in the planning for, management of, and establishment and expansion of units of the Refuge System. In addition, when determined compatible on a refuge-specific basis, these six uses assume priority status over any other uses proposed or occurring on a refuge. The Service is to make extra efforts to facilitate priority wildlife-dependent public use opportunities.

When preparing a CCP, Refuge Managers must re-evaluate the compatibility of all general public, recreational, and economic uses (even those occurring to further refuge habitat management goals) proposed or occurring on a refuge. No activity may be allowed or continued unless it is determined to be an appropriate refuge use and compatible with the mission of the National Wildlife Refuge System and the purposes for the refuge. A compatible use is one that, in the sound professional judgment of the Director, will not materially interfere with or detract from the fulfillment of the mission of the Refuge System or the purposes of the refuge. The authority to make the determination is delegated to the Refuge Manager. Updated compatibility determinations for existing and new uses for Sheldon Refuge are in Appendix D of this CCP.

The Improvement Act also required that, in addition to formally established guidance, the CCP must be developed with the participation of the public. Issues and concerns articulated by the public play a role in guiding alternatives considered during the development of the CCP, and with the formal guidance, can play a role in selection of the preferred alternative.

The Endangered Species Act of 1973 as amended (16 U.S.C. 1231-1544)

The Endangered Species Act provides for the conservation of threatened and endangered species of fish, wildlife, plants, and their critical habitats by Federal action and by encouraging the establishment of state programs. Although not specifically addressing the System, it does directly affect management activities on national wildlife refuges. It directs Federal agencies to take actions that would further the purposes of the act and to ensure that actions they carry out, authorize, or fund do not jeopardize endangered species or their critical habitat (Section 7).

The Refuge Recreation Act of 1998 (16 U.S.C. 460k-460k-4, as amended)

This act requires that any recreational use on areas of the National Wildlife Refuge System be compatible with the primary purpose(s) for which the area was acquired or established. This act also

requires that sufficient funding be available for the development, operation, and maintenance of recreational uses that are not directly related to the area's primary purpose(s).

National Environmental Policy Act (NEPA) of 1969, as amended (42 U.S.C. 4321-4347), and the Council on Environmental Quality's (CEQ) Regulations for Implementing the Procedural Provisions of NEPA (40 CFR 1500-1508)

NEPA is the basic national charter for protection of the environment. The procedural provisions in CEQ regulations require Federal agencies to integrate the NEPA process with other planning at the earliest possible time whenever taking a major Federal action that may significantly affect the human environment in order to provide a systematic interdisciplinary approach; identify and analyze the environmental effects of their actions; describe appropriate alternatives to the proposal; involve the affected state and Federal agencies, tribal governments, and the affected public in the planning and decision-making process; and fully integrate all refuge proposals that may have an impact on the environment with the provisions of NEPA (40 CFR 1501.2). Implementation of any one of the alternatives in this CCP for managing Sheldon Refuge is such an action. Therefore, this planning process is subject to NEPA requirements.

Federal Water Pollution Control Act of 1972, as amended by the Clean Water Act of 1977, (Public Law [P.L.] 95-217; 33 U.S.C. 1251-1387, et seq., as amended; 33 CFR 320 ff; 40 CFR 15, 100-400, 220-233, 400-471)

This act regulates the discharge of pollutants into waters of the United States. The act protects fish and wildlife, establishes operation permits for all major sources of water pollution, and limits the discharge of pollutants or toxins into water. The act makes it unlawful for any person to discharge any pollutant from a point source into navigable waters unless a permit is obtained under the Clean Water Act.

Clean Air Act of 1990 as amended (42 USC 7401-7661)

This act established Federal standards for various pollutants from both stationary and mobile sources and to provide for the regulation of polluting emissions via state implementation plans. In addition, the amendments are designed to prevent significant deterioration in certain areas where air quality exceeds national standards, and to provide for improved air quality in areas which do not meet Federal standards ("nonattainment" areas).

This act also requires Federal agencies to prevent significant deterioration of air quality and, in particular, to preserve air quality in national parks, national wilderness areas, national monuments, and national seashores (42 U.S.C. 7470).

Antiquities Act (16 U.S.C. 431-433); Archaeological Resources Protection Act of 1979 (P.L. 96-95; 16 U.S.C. 470as, et seq., as amended; 43 CFR 50-58); and the National Historic Preservation Act of 1966 (P.L. 89-665; 16 U.S.C. 470 et seq., as amended)

These laws make reference to cultural resources or govern the management of cultural resources on Federal lands. The various historic preservation laws, in general, do the following:

- Vest ownership of historic and prehistoric properties and of materials collected from such sites with the state and Federal governments.

- Protect archeological and historic sites from unauthorized disturbance and prescribe penalties for individual who damage (or collect from) such sites.
- Provide for issuing of permits to qualified individuals and institutions to conduct scientific research.
- Mandate the inventory and evaluation of all sites on government-owned and managed lands. Inventory is the responsibility of the individual Federal agency involved.
- Require that all projects with state or Federal involvement be conducted in such a way as to protect any significant cultural resources that may be present. This includes, but is not limited to, the performance of archeological surveys, site evaluations, and, if necessary, mitigation of adverse impacts on such resources.

Native American Graves Protection and Repatriation Act (P.L. 101-601; 25 U.S.C. 3001-13; 104 Stat. 3042)

- Establishes requirements for the treatment of Native American human remains and sacred or cultural objects found on Federal land.
- Requires Federal agencies to provide notice to affected Tribes of any such item is found that can be associated with a specific Tribe or groups of Tribes.
- Requires that such items be returned upon request to an associated Tribe or Tribes.

General Mining Act of 1872, as amended (30 U.S.C. 21 et seq.)

- Commonly known as the Mining Law of 1872, this Act the foundation of the existing system for acquiring rights in public mineral lands, and is solely applicable to “locatable” minerals.
- Provides for locating and patenting mining claims where a discovery has been made for locatable minerals on public lands.

Mineral Lands Leasing Act of 1920 as amended (30 U.S.C. 181 et seq.)

- Also known as the Mineral Leasing Act of 1920, this Act is solely applicable to “leasable” minerals. Among the laws affecting the exploration and development of leasable minerals are the Act of July 31, 1947, as amended (30 U.S.C. 601 et seq.); the Mineral Leasing Act for Acquired Lands, as amended (30 U.S.C. 351 et seq.); the Geothermal Steam Act of 1970, as amended (30 U.S.C. 1001-1027); and the Surface Mining Control and Reclamation Act of 1977, as amended (30 U.S.C. 1201 et seq.).

Many other laws govern the U.S. Fish and Wildlife Service and Refuge System lands. A list and brief description of each can be found at <http://laws.fws.gov>.

Executive Orders

Executive Order 11644 as amended (42 U.S.C. Sec 4321 et seq.)

Section 1. Purpose. It is the purpose of this order to establish policies and provide for procedures that will ensure that the use of off-road vehicles on public lands will be controlled and directed so as to protect the resources of those lands, to promote the safety of all users of those lands, and to minimize conflicts among the various uses of those lands.

Sec. 3. Zones of Use. (a) Each respective agency head shall develop and issue regulations and administrative instructions, within six months of the date of this order, to provide for administrative designation of the specific areas and trails on public lands on which the use of off-road vehicles may be permitted, and areas in which the use of off-road vehicles may not be permitted, and set a date by which such designation of all public lands shall be completed. Those regulations shall direct that the designation of such areas and trails will be based upon the protection of the resources of the public lands, promotion of the safety of all users of those lands, and minimization of conflicts among the various uses of those lands. The regulations shall further require that the designation of such areas and trails shall be in accordance with the following –

- (1) Areas and trails shall be located to minimize damage to soil, watershed, vegetation, or other resources of the public lands.
- (2) Areas and trails shall be located to minimize harassment of wildlife or significant disruption of wildlife habitats.
- (3) Areas and trails shall be located to minimize conflicts between off-road vehicle use and other existing or proposed recreational uses of the same or neighboring public lands, and to ensure the compatibility of such uses with existing conditions in populated areas, taking into account noise and other factors.
- (4) Areas and trails shall not be located in officially designated Wilderness Areas or Primitive Areas. Areas and trails shall be located in areas of the National Park system, Natural Areas, or National Wildlife Refuges and Game Ranges only if the respective agency head determines that off-road vehicle use in such locations will not adversely affect their natural, aesthetic, or scenic values.

Regulation

50 CFR Sec. 27.31 General provisions regarding vehicles

Travel in or use of any motorized or other vehicles, including those used on air, water, ice, snow, is prohibited on national wildlife refuges except on designated routes of travel, as indicated by the appropriate traffic control signs or signals and in designated areas posted or delineated on maps by the refuge manager and subject to the following requirements and limitations...

- (f) The operation of a vehicle which does not bear valid license plates and is not properly certified, registered, or inspected in accordance with applicable State laws is prohibited.
- (g) Driving or permitting another person to drive a vehicle without valid license is prohibited. A valid driver's or operator's license must be displayed upon the request of any authorized official...
- (l) A motor vehicle shall not be operated at anytime without proper brakes and brake lights, or from sunset to sunrise without working headlights and taillights which comply with the regulations for operation on the roads of the State within whose boundaries the refuge is located.

Policy

U.S. Fish and Wildlife Service management direction for all national wildlife refuges is contained in the Refuge Manual chapters, Director's orders, national policy issuances, handbooks, Director's memoranda, and Regional directives. Some of the Refuge Manual chapters relevant to the CCP include feral horse and burro management (7 RM 6); off-road vehicle management (8 RM 7); and management of non-wildlife-dependent public uses (8 RM 9). Over the last few years, the Service has developed or revised numerous policies and Director's Orders to reflect the mandates and intent of the Improvement Act. Some of these key policies include the Biological Integrity, Diversity, and Environmental Health Policy (601 FW 3); the Compatibility Policy; the Refuge Planning Policy; Mission, Goals, and Purposes (601 FW 1), Appropriate Refuge Uses (603 FW 1); Wildlife-Dependent Public Uses (605 FW 1); Wilderness Stewardship Policy (610 FW 1); and the Director's Order for Coordination and Cooperative Work with State Fish and Wildlife Agency Representatives on Management of the National Wildlife Refuge System. These policies and others in draft or under development can be found at <http://refuges.fws.gov/policymakers/nwrpolicies.html>.

In developing a CCP, a refuge must consider these broader laws and policies as well as Refuge System and ecosystem goals and visions. The CCP must be consistent with these and also with the refuge purpose.

Biological Integrity, Diversity, and Environmental Health Policy (601 FW 3)

Section 4(a)(4)(B) of the Refuge Improvement Act states, "in administering the [NWRS], the Secretary shall...ensure that the biological integrity, diversity, and environmental health of the [NWRS] are maintained for the benefit of present and future generations of Americans." This legislative mandate represents an additional directive to be followed while achieving refuge purposes and the NWRS mission. The Act requires the consideration and protection of a broad spectrum of fish, wildlife, plant, and habitat resources found on a refuge. Service policy guiding implementation of this statutory requirement provides a refuge manager with an evaluation process to analyze his/her refuge and recommend the best management direction to prevent further degradation of environmental conditions and, where appropriate, and in concert with refuge purposes and NWRS mission, to restore lost or severely degraded resource components. Within the Biological Integrity, Diversity, and Environmental Health Policy (601 FW 3[3.7B]), the relationships among biological integrity, diversity, and environmental health; NWRS mission; and refuge purposes are explained as follows: "each refuge will be managed to fulfill refuge purpose(s) as well as to help fulfill the [NWRS] mission, and we will accomplish the purpose(s) and our mission by ensuring that the biological integrity, diversity, and environmental health of each refuge are maintained and where appropriate, restored."

When evaluating the appropriate management direction for refuges, refuge managers will use sound professional judgment to determine their refuge's contribution to biological integrity, diversity, and environmental health at multiple landscape scales. Sound professional judgment incorporates field experience, an understanding of the refuge's role within an ecosystem, and the knowledge of refuge resources, applicable laws, and best available science, including consultation with resource experts both inside and outside the Service.

The priority public uses of the NWRS are not in conflict with this policy when they have been determined to be compatible. The directives of this policy do not envision or necessitate the exclusion of visitors or the elimination of visitor use structures from refuges; however, maintenance

and/or restoration of biological integrity, diversity, and environmental health may require spatial or temporal zoning of visitor use programs and associated infrastructures. General success in maintaining or restoring biological integrity, diversity, and environmental health will produce higher-quality opportunities for providing wildlife-dependent recreational uses.

Feral Horse and Burro Policy (7 RM 6)

6.2 Policy. It is the policy of the Service that feral horse and burro populations will not be maintained on Sheldon, Hart Mountain, and Kofa National Wildlife Refuges. Feral horses and burros on these refuges will be removed in accordance with the provision of 50 CFR 30.12 and Section 6.9, below.

6.9 On Sheldon, Hart Mountain, and Kofa National Wildlife Refuges, the preferred methods of control are biological control or live capture. If neither is feasible, surplus animals may be destroyed, provided the methods are approved by the regional director. All control activities will be conducted as humanely as possible.

Exotic Species Policy (7 RM 8)

8.1 Policy. The National Wildlife Refuge System exists for the protection and management of plants and animals native to the United States. The policy of the Service is to prevent further introduction of exotic species on national wildlife refuges except where and exotic species would have value as a biological control agent and would be compatible with the objectives of the refuge. The continued existence, or management of exotic plants and animals on refuge lands will be permitted only if:

- A. An exotic species has become established and its elimination, while desirable, is no longer practicable, or
- B. An exotic species has become established and maintained on a non-augmented basis for at least 25 years and does not conflict with refuge objectives.

Wilderness Stewardship Policy (610 FW 1)

This policy provides guidance on administrative and public activities on wilderness areas, proposed wilderness areas, and wilderness study areas within the NWRS. The purpose of the policy is to provide “an overview and foundation for implementing the Wilderness Act and the National Wildlife Refuge System Administration Act of 1966, as amended (Administration Act)” (610 FW 1 1.1A). The policy states that we will manage proposed wilderness areas as if they were designated wilderness (610 FW 1 1.5T).

1.4 What are the priorities in implementing this policy? We will consider three main priorities in the following order when administering refuge wilderness areas: The Administration Act, the Endangered Species Act, and the Wilderness Act. We initially determine what needs to be accomplished to meet refuge purposes, then ensure that these activities comply with the Endangered Species Act, and then ensure that these activities comply with the Wilderness Act.

1.14 What are the principles for administering wilderness? We observe five key principles in administering wilderness:

A. Accomplish Administration Act purposes, refuge purposes, including Wilderness Act purposes, and the Refuge System mission. The Administration Act, refuge purposes, and Wilderness Act purposes tell us what to accomplish on a refuge. The Wilderness Act, however, may affect how we accomplish these purposes and the Refuge System mission.

B. Secure “an enduring resource of wilderness” by maintaining and, where appropriate, restoring, a wilderness area’s biological integrity, diversity, environmental health, and wilderness character.

C. Administer wilderness areas to provide a wide variety of public benefits “for the use and enjoyment of the American people” (Wilderness Act, section 2(a)) in a manner that is appropriate and compatible with the Administration Act, refuge purposes, including Wilderness Act purposes, and the Refuge System mission; retains wilderness character; is consistent with the nondegradation principle; and leaves the areas “unimpaired for future use and enjoyment as wilderness.”

D. Use restraint in our administration of wilderness. As a place “where the earth and its community of life are untrammelled by man,” we minimize actions for administration of wilderness areas. We may allow exceptions to the generally prohibited uses if the uses are the minimum requirement for administering the area as wilderness and are necessary to accomplish the purposes of the refuge, including Wilderness Act purposes. We may limit even nonmotorized refuge management activities to protect wildness.

E. Provide opportunities for primitive recreation, giving priority to compatible wildlife-dependent activities that are enhanced by a wilderness setting. Provide physical, social, and administrative settings that are conducive to experiencing opportunities for solitude, adventure, challenge, inspiration, and other aspects of wilderness character that the American people can use and enjoy.

1.16 What activities does the Service prohibit in wilderness?

A. Section 4(c) of the Wilderness Act prohibits commercial enterprises and permanent roads within wilderness, except as specifically provided by legislation and subject to existing private rights. Section 4(d)(6) of the Wilderness Act, however, allows commercial services in wilderness, but only when they are “necessary for activities which are proper for realizing the recreational or other wilderness purposes of the areas.” We may allow commercial services, such as outfitter and guide services, in wilderness where they are necessary to accomplish the purposes of the refuge, including Wilderness Act purposes. (See 610 FW 2 for more information about what we allow and prohibit in wilderness.)

B. Section 4(c) of the Wilderness Act also lists a number of generally prohibited uses in wilderness, subject to existing private rights:

(1) “[E]xcept as necessary to meet minimum requirements for the administration of the area for the purpose of this Act (including measures required in emergencies involving the health and safety of persons within the area), there shall be no temporary road, no use of motor vehicles, motorized equipment or motorboats, no landing of aircraft, no other form of mechanical transport, and no structure or installation within any such area.”

(2) We may allow exceptions to the generally prohibited uses for refuge management activities if the prohibited uses are the minimum requirement for administering the area as wilderness and are necessary to accomplish the purposes of the refuge, including Wilderness Act purposes. (See section 1.18.)

C. Area-specific wilderness legislation may permit uses that the Wilderness Act generally prohibits, and we comply with the provisions of those laws.

1.17 How do refuge managers accomplish both the establishing purpose(s) of a refuge and the purposes of the Wilderness Act?

A. The wilderness portion of a refuge is encompassed both within the Refuge System and the National Wilderness Preservation System. Refuge System laws, regulations, and policies apply to refuge wilderness, but we carry them out in ways that preserve wilderness character and comply with the Wilderness Act's prohibitions. Refuge purposes and Wilderness Act purposes tell us what to accomplish on a refuge. The Wilderness Act, however, may affect how we accomplish these purposes and the Refuge System mission.

(1) For instance, on a refuge established for migratory birds, the refuge manager may conduct a census on foot within designated wilderness, while using motor vehicles on other portions of the refuge.

(2) We continue to fulfill the establishing purposes of the refuge and the mission of the Refuge System while complying with the Wilderness Act, and we adjust our management strategies and techniques to prevent degradation of the wilderness character.

B. We adhere to a much stricter standard than usual for approving actions in wilderness so that we maintain the natural and untrammelled condition of the wilderness. We do not authorize generally prohibited uses in refuge wilderness **except** when the use is:

(1) Allowed under the terms of the area-specific wilderness legislation and the Wilderness Act;

(2) The minimum requirement for administering the area as wilderness and necessary to accomplish the purposes of the refuge, including Wilderness Act purposes; or

(3) An emergency involving the health and safety of a person or people within the area.

1.18 How does the Service determine if a proposed refuge management activity is the minimum requirement for administering the area as wilderness and necessary to accomplish the purposes of the refuge, including Wilderness Act purposes? We conduct and document a minimum requirement analysis (MRA) for all proposed refuge management activities that involve a generally prohibited use (also see section 1.19). The MRA clarifies the need for and impacts of a proposed action. We authorize an activity only if we demonstrate that it is necessary to meet the minimum requirement for administering the area as wilderness and necessary to accomplish the purposes of the refuge, including Wilderness Act purposes.

A. We identify and analyze alternative ways to accomplish refuge purposes, including Wilderness Act purposes, in order to determine whether the proposed refuge management

activity is necessary and to identify the techniques that will minimize impacts to the wilderness resource. At a minimum, we evaluate the impacts of:

- (1) An alternative where we take no management action,
- (2) An alternative allowing no generally prohibited uses, and
- (3) Alternative(s) to conduct the activities inside the wilderness and outside the wilderness.

B. We consider the full range of wilderness values and character when evaluating the alternatives. These values include the undeveloped and untrammelled natural condition of wilderness, cultural resources, outstanding opportunities for solitude, the potential for the public to have a primitive and unconfined type of recreational experience, and other components of wilderness character.

C. We consider the direct impacts of the proposed refuge management activity under each of the alternatives. We also consider the indirect impacts associated with the action and the cumulative impacts of the action when it is conducted in conjunction with other existing or planned uses or actions within or adjacent to and affecting the wilderness areas. Under the nondegradation principle, the conditions prevailing in an area at the time of wilderness designation establish a benchmark for assessing the significance of a proposed action's beneficial and adverse impacts on wilderness character.

D. Our refuge management activities preserve wilderness character and only rarely involve generally prohibited uses. The alternative that has the least impact on the area's wilderness character, including intangible aspects of wilderness character, and accomplishes refuges purposes, including wilderness purposes, constitutes the minimum requirement. We do not use cost or convenience as a factor in determining the minimum requirement or minimum tool. We use primitive tools when possible.

1.22 What effects do emergencies involving the health and safety of people have on the uses generally prohibited by the Wilderness Act? In an emergency involving the health and safety of people, we may use or authorize the use of motorized vehicles and equipment, mechanical transport, or aircraft. A Minimum Requirements Analysis is not required, but we take all reasonable measures to minimize impacts on the wilderness character.

Appropriate Use Policy (603 FW 1)

1.4 What are the objectives of this chapter?

A. Refuges are first and foremost national treasures for the conservation of wildlife. Through careful planning, consistent Refuge Systemwide application of regulations and policies, diligent monitoring of the impacts of uses on wildlife resources, and preventing or eliminating uses not appropriate to the Refuge System, we can achieve the Refuge System conservation mission while also providing the public with lasting opportunities to enjoy quality, compatible, wildlife-dependent recreation.

B. Through consistent application of this policy and these procedures, we will establish an administrative record and build public understanding and consensus on the types of public uses that are legitimate and appropriate within the Refuge System.

A. Appropriate Use.

A proposed or existing use on a refuge that meets at least one of the following four conditions.

- (1) The use is a wildlife-dependent recreational use as identified in the Improvement Act.
- (2) The use contributes to fulfilling the refuge purpose(s), the Refuge System mission, or goals or objectives described in a refuge management plan approved after October 9, 1997, the date the Improvement Act was signed into law.
- (3) The use involves the take of fish and wildlife under State regulations.
- (4) The use has been found to be appropriate as specified in section 1.11.

1.8 What is the relationship between appropriateness and compatibility? This policy describes the initial decision process the refuge manager follows when first considering whether or not to allow a proposed use on a refuge. The refuge manager must find a use is appropriate before undertaking a compatibility review of the use. This policy clarifies and expands on the compatibility policy (603 FW 2.10D(1)), which describes when refuge managers should deny a proposed use without determining compatibility. If we find a proposed use is not appropriate, we will not allow the use and will not prepare a compatibility determination. By screening out proposed uses not appropriate to the refuge, the refuge manager avoids unnecessary compatibility reviews. By following the process for finding the appropriateness of a use, we strengthen and fulfill the Refuge System mission. Section 1.11 describes the appropriateness finding process. Although a refuge use may be both appropriate and compatible, the refuge manager retains the authority to not allow the use or modify the use. For example, on some occasions, two appropriate and compatible uses may be in conflict with each other. In these situations, even though both uses are appropriate and compatible, the refuge manager may need to limit or entirely curtail one of the uses in order to provide the greatest benefit to refuge resources and the public. See the compatibility policy (603 FW 2.11G) for information concerning resolution of these conflicts.

Compatibility Policy (603 FW 2)

Lands within the NWRS are different from other multiple-use public lands in that they are closed to all public uses unless specifically and legally opened. The Refuge Improvement Act states that “the Secretary shall not initiate or permit a new use of a Refuge or expand, renew, or extend an existing use of a [refuge], unless the Secretary has determined that the use is a compatible use and that the use is not inconsistent with public safety.” The Refuge Improvement Act also states that “compatible wildlife-dependent recreational uses [hunting, fishing, wildlife observation and photography, or environmental education and interpretation] are the priority general public uses of the [NWRS] and shall receive priority consideration in [refuge] planning and management.”

In accordance with the Refuge Improvement Act, the Service has adopted a Compatibility Policy (603 FW 2) that includes guidelines for determining if a use proposed on a national wildlife refuge is compatible with the purposes for which the refuge was established. A compatible use is defined in the policy as a proposed or existing wildlife-dependent recreational use or any other use of a national wildlife refuge that, based on sound professional judgment, will not materially interfere with or detract from the fulfillment of the NWRS mission or the purposes for which the refuge was established and contributes to the maintenance of biological integrity, diversity, and environmental

health. The policy also includes procedures for documentation and periodic review of existing refuge uses.

The Compatibility Policy does not apply to overflights above a refuge or to activities authorized, funded, or conducted by a Federal agency (other than the Service) that has primary jurisdiction over a refuge or portion of a refuge, if the management of those activities is in accordance with a Memorandum of Understanding between the Secretary or the Director and the head of the Federal agency with primary jurisdiction over the refuge governing the use of the refuge.

The first step in determining if a use is compatible is to determine if the use is appropriate (refer to previous discussion of 603 FW 1). If a use is not appropriate, the use is not further considered, and a compatibility determination is not required. If a use is determined to be appropriate, the Service must prepare a compatibility determination. When a determination is made as to whether a proposed use is compatible or not, this determination is provided in writing and is referred to as a compatibility determination.

An opportunity for public review and comment is required for all compatibility determinations. For compatibility determinations prepared concurrently with a CCP or step-down management plan, the opportunity for public review and comment is provided during the public review period for the draft plan and associated NEPA document. Appropriateness findings and the compatibility determinations prepared in association with this CCP are provided in Appendices C and D.

Fishery Resource Management Policy (7 RM 10)

10.6 Stocking refuge waters. Stocking of fish in refuge waters would be limited to measures aimed at maintaining balanced fish populations or replacing populations decimated by unusually severe or atypical losses due to climatic or environmental factors. (See 7 RM 12, Propagation and Stocking.)

Stocking refuge waters with catchable-size sport fish specifically to support recreational fishing is prohibited. Such a practice conflicts with the objectives of providing a quality, wildlife-oriented experience.

Appendix K. Planning Team Members and Work Experience

Name	Position (USFWS Start and End Dates)	CCP Roles and Responsibilities	Education	Experience
Gail Collins	Complex Supervisory Wildlife Biologist (April 2007-present)	Affected environment for wildlife, water resources; environmental consequences; Wilderness Minimum Tool Analysis review	M.S. Wildlife Biology	Wildlife biology 16 years
Aaron Collins	Complex Park Ranger (July 2009-present)	Lead planner; affected environment for public uses; environmental consequences for public uses, cultural resources; wilderness review; Wilderness Minimum Tool Analysis	B.S. Natural Resource Science	Conservation planning 11 years, outdoor recreation management 9 years, wilderness management 6 years, botany 2 years
Brian Day	Sheldon Refuge Manager (September 2006-present)	Facilities, public use, fish and wildlife, habitat, compatibility determinations, wilderness inventory and study, environmental consequences	B.S. Wildlife Biology	Wildlife biology 6 years, refuge management 15 years
Andy Goheen	Complex Fire Management Officer (September 2006-September 2009)	Fire management, fire ecology, cultural resources	B.S. Environmental Management	Fire management 13 years, fire ecology 10 years, cultural resource management 8 years
Sue Goheen	Complex Natural Resource Planner (September 2006-July 2009)	CCP team lead, wilderness inventory and study, soils, geology	B.S. Natural Resource Management, B.S. Soil Science	Soil science 21 years, biological and physical sciences 6 years, natural resource planning 3 years, recreation management 1 year
John Kasbohm	Project Leader (2011- present)	Final proposed action and Preferred Alternative, appropriateness determinations, compatibility determinations	Ph.D. Wildlife Science, M.S. Entomology, B.S. Biology	Refuge management 16 years, wildlife biology 25 years, threatened and endangered species recovery 5 years
Damien Miller	Deputy Project Leader (January 2010-April 2012)	Refuge management alternatives	M.S. Wildlife Science, B.S. Wildlife Management	Supervision 13years, project management 13 years, habitat management 7 years, wildlife research 6 years, Endangered

Sheldon National Wildlife Refuge CCP

Name	Position (USFWS Start and End Dates)	CCP Roles and Responsibilities	Education	Experience
				Species Act 5 years, National Environmental Policy Act 1 year
Betsy Schenk	Complex Fire Management Officer (March 2010- present)	Fire management, fire ecology, Wilderness Minimum Tool Analysis review	B.S. Supervision, B.S. Wildlife and Forest Management	Wildland fire 19 years, fuels management 9 years
Paul Steblein	Complex Project Leader (September 2006- October 2010)	Management alternatives, feral horses and burros	M.S. Biology, B.S. Wildlife Science	Refuge Management 7 years, wildlife biology 3 years, wildlife research 9 years

Appendix L. Recreation Opportunity Spectrum Setting Criteria

Adapted from the U.S. Forest Service 1982 ROS Users Guide

Remoteness Criteria*

Primitive	Semi-Primitive Non-Motorized	Semi-Primitive Motorized	Roaded Natural	Rural	Urban
At least 3 miles from all roads or trails with motorized use	½-3 miles from all roads or trails with motorized use	Within ½ mile of primitive roads or trails with motorized use	Within ½ mile of improved roads	No distance criteria	No distance criteria

*Natural barriers, screening, and other features can be used to modify these criteria.

Evidence of Humans

Primitive	Semi-Primitive Non-Motorized	Semi-Primitive Motorized	Roaded Natural	Rural	Urban
Setting is essentially an unmodified natural environment; evidence of humans is not noticeable to the casual observer or visitor	Setting may have subtle modifications that are noticeable but do not draw the attention of the casual observer	Setting may be moderately altered, but alterations would not draw the attention of motorized observers	Modifications to the environment range from easily noticeable to dominating the setting, but are generally not noticeable from more primitive setting areas	Human modifications dominate the setting, but most are primarily modifications to land use and appearance rather than constructed buildings and features	Setting is dominated by the influence of human use and activity and is almost entirely altered from its natural condition through development and construction
Structures are extremely rare	Structures are rare and isolated	Structures are rare and isolated	Structures are generally scattered, remaining visually subordinate or unnoticed to the casual observer; structures may include power lines, cell phone towers, etc.	Structures are readily apparent and may range from scattered to small, dominant clusters including power lines, cell phone towers, ski areas, and recreation sites	Structures dominate the setting and include major building complexes, towns, industrial sites, and large resort developments

Social Setting*

Primitive	Semi-Primitive Non-Motorized	Semi-Primitive Motorized	Roaded Natural	Rural	Urban
Usually less than 6 parties per day encountered on trails and less than 3 parties visible from campsites	Usually 6-15 parties per day encountered on trails and 6 or fewer parties visible from campsites	Frequency of contact with other visitors low to moderate	Frequency of contact with other visitors moderate to high on roads, but low to moderate on trails and away from roads	Frequency of contact with other visitors moderate to high in and around developed sites, but moderate away from developed sites	Frequent contact with other visitors; large number of users on-site and in nearby areas

*Criteria apply during the typical use season. Peak use days or seasons may exceed these limits.

Managerial Setting

Primitive	Semi-Primitive Non-Motorized	Semi-Primitive Motorized	Roaded Natural	Rural	Urban
Control* and regulation of visitor use is primarily off-site; few or no on-site controls apparent	On-site control of visitor use present but subtle	On-site control of visitor use present but subtle	On-site control of visitor use noticeable but in harmony with the natural environment	On-site control of visitor use obvious and numerous but largely in harmony with the constructed environment	On-site control of visitor use obvious and numerous

*Controls may be physical (i.e., barriers) or regulatory (i.e., permits).

Appendix M. References

- Adams, A.W. 1975. A brief history of juniper and shrub populations in southern Oregon. Wildlife Research Report Number 6. Oregon State Wildlife Commission. Corvallis, OR. 33 pp.
- Adelman, B., T. Heberlein, and T. Bonnicksen. 1982. Social psychological explanations for the persistence of a conflict between paddling canoeists and motorcraft users in the Boundary Waters Canoe Area. *Leisure Sciences* 5:45-61.
- Agee, J.K. 1993. Fire ecology of Pacific Northwest forests. Washington, D.C.: Island Press.
- Altman, B. and A. Holmes. 2000. Conservation strategy for landbirds in the Columbia Plateau of eastern Oregon and Washington. Oregon-Washington Partners in Flight. 97 pp.
- American Bird Conservatory. 2007. Top 20 most threatened bird habitats in the U.S. American Bird Conservatory. The Plains, VA. 48 pp.
- Anderson, E.W. 1984. Trend in ecological status 1978-1984 on the Sheldon National Wildlife Refuge in Nevada. U.S. Department of the Interior, U.S. Fish and Wildlife Service, Sheldon-Hart Mountain National Refuge Complex. Lakeview, OR.
- Anderson, E.W. and D. Franzen. 1978. Changes in ecological condition 1964-1978, Sheldon National Antelope Refuge, Nevada. U.S. Department of the Interior, U.S. Fish and Wildlife Service, Sheldon-Hart Mountain National Refuge Complex. Lakeview, OR.
- Andrews, K.M. and J.W. Gibbons. 2005. How do highways influence snake movement? Behavioral responses to roads and vehicles. *Copeia* 2005:772-782.
- Arizona Desert Bighorn Sheep Society. 2004. Wildlife water developments and desert bighorn sheep in the southwestern United States. Arizona Desert Bighorn Sheep Society. Mesa, AZ.
- Armentrout, D.J., F.H. Hall, M. Dobel, and the Northeastern California Sage-Grouse Working Group. 2004. Conservation strategy for Sage-grouse (*Centrocercus urophasianus*). Bureau of Land Management, Eagle Lake Field Office. Susanville, CA.
- Autenrieth, R.E. 1981. Sage grouse management in Idaho. Sage grouse. Idaho Department of Fish and Game, Boise, ID.
- Autenrieth, R.E. 1982. Pronghorn fawn habitat use and vulnerability to predation. Pronghorn Antelope Workshop Proceedings 10:112-131.
- Autenrieth, R.E., W. Molini, and C.E. Braun. 1982. Sage-grouse management practices. Western Sage-grouse Committee Technical Bulletin 1. Twin Falls, ID.
- AZGFD (Arizona Game and Fish Department). 2004. Studies of wildlife water developments in southwestern Arizona: wildlife use, water quality, wildlife diseases, wildlife mortalities, and influences on native pollinators. Tech Guidance Bulletin No. 8. Arizona Game and Fish Department Research Branch. Phoenix, AZ.

- Bachelet, D., R.P. Neilson, J.M. Lenihan, and R.J. Drapek. 2001. Climate change effects on vegetation distribution and carbon budget in the United States. *Ecosystems* 4:164-185.
- Baker, M.F., R.L. Eng, J.S. Gashwiler, M.H. Schroeder, and C.E. Braun. 1976. Conservation committee report on effects of alteration of sagebrush communities on the associated avifauna. *Wilson Bulletin* 88:165-171.
- Baldwin, C.K., F.H. Wagner, and U. Lall. 2003. Water resources. Pages 79-112 in: F.H. Wagner, ed. Rocky Mountain/Great Basin regional climate change assessment report of the U.S. Global Change Research Program. Utah State University. Logan, UT.
- Ballard, J. 2002. Fire monitoring on Hart Mountain National Antelope Refuge, 1978-2000. U.S. Department of the Interior, U.S. Fish and Wildlife Service, Sheldon-Hart Mountain National Refuge Complex. Lakeview, OR.
- Barnett, J. 2002. Monitoring feral horse and burro impacts on habitat, Sheldon National Wildlife Refuge. U.S. Department of the Interior, U.S. Fish and Wildlife Service, Sheldon-Hart Mountain National Wildlife Refuge Complex. Lakeview, OR.
- Barrett, S.W., S.F. Arno, and J.P. Menakis. 1997. Fire episodes in the Inland Northwest (1540-1940) based on fire history data. General Technical Report INT-GTR-370. U.S. Department of Agriculture, Forest Service, Intermountain Research Station. Ogden, UT. 17 pp.
- Bartelt, G.A. 1987. Effects of disturbance and hunting on the behavior of Canada goose family groups in east central Wisconsin. *Journal of Wildlife Management*. 51:517-522.
- Bartley, D.M. and G.A.E. Gall. 1991. Genetic identification of native cutthroat trout (*Oncorhynchus clarkii*) and introgressive hybridization with introduced rainbow trout (*O. mykiss*) in streams associated with the Alvord Basin, Oregon and Nevada. *Copeia* 1991:854-859.
- Barton, D.C. and A.L. Holmes. 2007. Off-highway vehicle trail impacts on breeding songbirds in northeastern California. *Journal of Wildlife Management* 71:1617-1625.
- Bartos, D.L. and R.B. Campbell. 1998. Decline of quaking aspen in the Intermountain West—examples from Utah. *Rangelands* 20:17-24.
- Bedunah, D.J., K.D. Pflug, and T.E. Jones. 2004. Antelope bitterbrush flowering, survival, and regeneration following ponderosa pine forest restoration treatments. Pages 149-155 in: A.L. Hild, N.L. Shaw, S.E. Meyer, D.T. Booth, and E.D. McArthur, compilers. *Seed and Soil Dynamics in Shrubland Ecosystems*. Proceedings #RMRS-P-31. U.S. Department of Agriculture, Forest Service, Rocky Mountain Research Station. Fort Collins, CO. 216 pp.
- Beever, E.A., J.L. Wilkening, D.E. McIvor, S.S. Weber, and P.F. Brussard. 2008. American pikas (*Ochotona princeps*) in northwestern Nevada: A newly discovered population at a low-elevation site. *Western North American Naturalist* 68:8-14.
- Beever, E.A., P.F. Brussard, and J. Berger. 2003a. Patterns of apparent extirpation among isolated populations of pikas (*Ochotona princeps*) in the Great Basin. *Journal of Mammalogy* 84:37-54.

- Beever, E.A., R.J. Tausch, and P.F. Brussard. 2003b. Characterizing grazing disturbance in semiarid ecosystems across broad scales, using diverse indices. *Ecological Applications* 13:119-136.
- Beever, E.A., R.J. Tausch, and W.E. Thogmartin. 2007. Multi-scale responses of vegetation to removal of horse grazing from Great Basin mountain ranges. *Plant Ecology* 196(2):163-184.
- Belsky, A.J. and J.L. Gelbard. 2000. Livestock grazing and weed invasions in the arid West. Oregon Natural Desert Association. Bend, OR. 31 pp.
- Berlow, E.L., C.M. D'Antonio, and S.A. Reynolds. 2002. Shrub expansion in montane meadows: the interaction of local-scale disturbance and site aridity. *Ecological Applications* 12:1103-1118.
- BLM (Bureau of Land Management). 2003. Lakeview resource management plan and record of decision. U.S. Department of the Interior, Bureau of Land Management, Oregon.
- BLM. 2011. Wild Horse and Burro Program Data. Available at: http://www.blm.gov/wo/st/en/prog/whbprogram/herd_management/Data.html. Accessed March 2012.
- BLM. 2012. Wild Horse and Burro Program Myths and Facts. Available at: http://www.blm.gov/wo/st/en/prog/whbprogram/history_and_facts/myths_and_facts.html. Accessed March 2012.
- Bock, C.E., J.H. Bock, and H.M. Smith. 1993a. Proposal for a system of feral livestock exclosures on public rangelands in the western United States. *Conservation Biology* 7:731-733.
- Bock, C.E., V.A. Saab, T.D. Rich, and D.S. Dobkin. 1993b. Effects of livestock grazing on neotropical migratory landbirds in western North America. Pages 296-309 in: D.M. Finch and P.W. Stangel, eds. Status and management of neotropical migratory birds. General Technical Report RM-229. U.S. Department of Agriculture, U.S. Forest Service. 422 pp.
- Bragg, A.C. 1976. Humboldt County 1905. Winnemucca, NV: North Central Nevada Historical Society.
- Braun, C.E. (compiler). 1991. Western states sage grouse and Columbian sharp-tailed grouse questionnaire survey, 1988-1990. Western States Sage Grouse and Columbian Sharp-Tailed Grouse Technical Committee.
- Braun, C.E. 1993. The status of the sage grouse: are they endangered, threatened, or? Abstract. First joint meeting prairie grouse technical council and western states sage and Columbian sharp-tailed grouse workshop. Colorado Division of Wildlife. Fort Collins, CO.
- Braun, C.E. 1998. Sage grouse declines in western North America: what are the problems? *Proceedings of the Western Association of State Fish and Wildlife Agencies* 78:139-156.
- Braun, C.E., M.F. Baker, R.L. Eng, J.W. Gashwiler, and M.H. Schroeder. 1976. Conservation committee report on effects of alteration of sagebrush communities on the associated avifauna. *Wilson Bulletin* 88:165-171.

- Britton, C.M. and R.G. Clark. 1985. Effects of fire on sagebrush and bitterbrush. Pages 22-25 in: K. Sanders and J. Durham, eds. *Rangeland Fire Effects: A Symposium*. Idaho State Office and U.S. Department of the Interior, Bureau of Land Management. Boise, ID.
- Brown, T.J, B.L. Hall, and A.L. Westerling. 2004. The impact of twenty-first century climate change on wildland fire danger in the western United States: an applications perspective. *Climate Change* 62:365-388.
- Broyles, B. 1995. Desert wildlife water developments: questioning use in the southwest. *Wildlife Society Bulletin* 23(4):663-675.
- Bunting, S.C., L.F. Neuenschwander, and G.E. Gruell. 1985. Fire ecology of bitterbrush in the northern Rock Mountains. Pages 48-57 in: J.E. Lotan, and J.K. Brown, compilers. *Proceedings of the Fire's Effects on Wildlife Habitat Symposium*. General Technical Report, INT-186. U.S. Department of Agriculture, Forest Service. Ogden, UT.
- Burkhardt, J.W. and E.W. Tisdale. 1976. Causes of juniper invasion in southwestern Idaho. *Ecology* 76:154-158.
- Burkhardt, J.W., D.A. Klebenow, E. Smith, and R. Beall. 1982. Mule deer of the Sheldon National Wildlife Refuge. Report #14-16-00178086. University of Nevada, Reno. Reno, NV.
- Cain, J.W., III, P.R. Krausman, J.R. Morgart, B.D. Jansen, and M.P. Pepper. 2008. Responses of desert bighorn sheep to removal of water sources. *Wildlife Monograph* 171.
- CalPIF (California Partners in Flight). 2005. The sagebrush bird conservation plan: A strategy for protecting and managing sagebrush habitats and associated birds in California. Version 1.0. PRBO Conservation Science. Stinson Beach, CA. 81 pp.
- Carr, L.W. and L. Fahrig. 2001. Effect of road traffic on two amphibian species of differing vagility. *Conservation Biology* 15:1071-1078.
- Carrier, W.D. and B. Czech. 1996. Threatened and endangered wildlife and livestock interactions. Pages 39-47 in: P.R. Krausman, ed. *Rangeland wildlife*. Denver, CO: Society for Range Management.
- Cassirer, E.F. and A.R.E Sinclair. 2007. Dynamics of pneumonia in a bighorn sheep metapopulation. *Journal of Wildlife Management* 71:1080-1088.
- Chambers, J.C. 2008. Climate change in the Great Basin. General Technical Report RMRS-GTR-2004. U.S. Department of Agriculture, Forest Service, Rocky Mountain Research Station. Fort Collins, CO.
- Chaney, E.W., W. Elmore, and W.S. Platts. 1990. Livestock grazing on western riparian areas. U.S. Environmental Protection Agency. Denver, CO. 45 pp.
- Champlin, M. R. and A. H. Winward. 1982. The effect of simulated fire on emergence of seeds found in the soil of big sagebrush communities. Abstract. Society for Range Management. Calgary, Alberta. 37 pp.

- Chartkoff, J. L. 1983. A rock feature complex from Northern California. *American Antiquity* 48(4):745-760.
- Clark, L., J. Hall, R. Mclean, M. Dunbar, K. Klenk, R. Bowen, and C. Smeraski. 2006. Susceptibility of greater sage-grouse to experimental infection with West Nile virus. *Journal of Wildlife Diseases* 42:14–22.
- Clary, W.P. and D.E. Medin. 1999. Riparian zones—the ultimate ecosystems? Pages 49-55 in: E.D. McArthur, W.K. Ostler, and C.L. Wambolt, compilers. *Proceedings: Shrubland Ecotones*. RMRS-P-11. U.S. Department of Agriculture, Forest Service, Rocky Mountain Research Station. Ogden, UT.
- Clements, D. and J. Young. 2006. Loss of critical browse communities on the Sheldon National Wildlife Refuge. Abstract. *Proceedings of the Society for Range Management* 59:46-47.
- Cole, D.N. 1981. Vegetational changes associated with recreational use and fire suppression in the Eagle Cap Wilderness, Oregon: some management implications. *Biological Conservation* 20:247-270.
- Cole, D.N. 1985. Recreational trampling effects on six habitat types in western Montana. Research Paper INT-350. USDA Forest Service. 43 pp.
- Cole, D.N. 1989. Some principles to guide wilderness campsite management. Pages 181-187 in: D.W. Lime, ed. *campsite management and monitoring in wilderness*. St. Paul, MN: Minnesota Extension Service and Minnesota Agricultural Experiment Station, University of Minnesota.
- Cole, D.N. 1995. Experimental trampling of vegetation. II. Predictors of resistance and resilience. *Journal of Applied Ecology* 32:215-224.
- Cole, D.N. 2004. Impacts of hiking and camping on soils and vegetation: a review. Available at: <http://leopold.wilderness.net/research/fprojects/docs12/Ecotourism.pdf>. Accessed January 31, 2011.
- Cole, D.N. and R.L. Knight. 1990. Impacts of recreation on biodiversity in wilderness. Utah State University. Logan, Utah.
- Collins, G.H. 2008a. Results of the July 2008 aerial survey of Hart Mountain National Antelope Refuge. U.S. Department of Interior, U.S. Fish and Wildlife Service, Sheldon-Hart Mountain National Wildlife Refuge Complex. Lakeview, OR.
- Collins, G.H. 2008b. Status of population trend, harvest, and translocation activities of greater sage-grouse populations on Sheldon-Hart Mountain National Wildlife Refuge Complex—February 2008. U.S. Department of the Interior, U.S. Fish and Wildlife Service, Sheldon-Hart Mountain National Wildlife Refuge Complex. Lakeview, OR.
- Collins, G.H. 2009. Survey of springs and water developments on Sheldon National Wildlife Refuge. U.S. Department of the Interior, U.S. Fish and Wildlife Service, Sheldon-Hart Mountain National Wildlife Refuge Complex. Lakeview, OR.

- Collins, G.H. 2010. Status of population trend, harvest, and translocation activities of greater sage-grouse populations on Sheldon-Hart Mountain National Wildlife Refuge Complex – February 2010. U.S. Department of the Interior, U.S. Fish and Wildlife Service, Sheldon-Hart Mountain National Wildlife Refuge Complex. Lakeview, OR.
- Connelly, J.W., S.T. Knick, M.A. Schroeder, and S.J. Stiver. 2004. Conservation assessment of greater sage-grouse and sagebrush habitats. Western Association of Fish and Wildlife Agencies. Cheyenne, WY.
- Connelly, J.W., M.A. Schroeder, A.R. Sands, and C.E. Braun. 2000. Guidelines to manage sage grouse populations and their habitats. *Wildlife Society Bulletin* 28:967-985.
- Conway, C.J., V. Garcia, M.D. Smith, and K. Hughes. 2008. Factors affecting detection of burrowing owl nests during standardized surveys. *Journal of Wildlife Management* 72:688-696.
- Cox, M., D.W. Lutz, T. Wasley, M. Fleming, B.B. Compton, T. Keegan, D. Stroud, S. Kilpatrick, K. Gray, J. Carlson, L. Carpenter, K. Urquhart, B. Johnson, and C. McLaughlin. 2009. Habitat guidelines for mule deer: intermountain west ecoregions. Mule Deer Working Group, Western Association of Fish and Wildlife Agencies.
- Crane, M.F. and W.C. Fischer. 1986. Fire ecology of the forest habitat types of central Idaho. General Technical Report INT-218. USDA Forest Service, Intermountain Research Station. Ogden, UT. 86 pp.
- Crawford, J.A. 2008. Survival, movements, and habitat selection of pygmy rabbits (*Brachylagus idahoensis*) on the Great Basin of southeastern Oregon and northwest Nevada. Thesis. Oregon State University, Corvallis, Oregon.
- Crawford, J.A., M.A. Gregg, M.S. Drut, and A.K. Delong. 1992. Habitat use by female sage grouse during the breeding season in Oregon. Final report. Submitted to the Bureau of Land Management. Department of Fisheries and Wildlife, Oregon State University. Corvallis, OR.
- Cubashi, U., G.A. Meehl, and G.J. Boer. 2001. Projections of future climate change. Pages 525-582 in: J.T. Houghton et al., eds. *Climate Change 2001: the scientific basis*. Contribution of the Working Group I to the Third Assessment Report of the Intergovernmental Panel on Climate Change. Cambridge University Press. Cambridge, United Kingdom and New York, NY. 881 pp.
- Daszak, P., A.A. Cunningham, and A.D. Hyatt. 2000. Emerging infectious diseases of wildlife—threats to biodiversity and human health. *Science* 287:443-449.
- Daszak, P., L. Berger, A.A. Cunningham, A.D. Hyatt, D.E. Green, and R. Speare. 1999. Emerging infectious diseases and amphibian population declines. *Emerging Infectious Diseases* 5:735-748.
- Daw, S.K. and S. DeStefano. 2001. Forest characteristics of northern goshawk nest stands and post-fledging areas in Oregon. *Journal of Wildlife Management* 65:59-65.
- Day, B. 2009. Personal communication between Brian Day, Sheldon Refuge Manager, and Gail Collins, Sheldon-Hart Mountain Refuge Complex Supervisory Biologist. October 2009.

- Deacon, J.E., G. Kobetich, J.D. Williams, and S. Centreras. 1979. Fisheries of North America: endangered, threatened, or of special concern. *Fisheries* 4:29-44.
- Dechant, J.A., A.L. Zimmerman, D.H. Johnson, C.M. Goldade, B.E. Jamison, and B.R. Euliss. 2002. Effects of management practices on wetland birds: American avocet. Northern Prairie Wildlife Research Center, Jamestown, ND.
- DeLong, A.K. 2002. Managing visitor use and disturbance of waterbirds. A literature review of impacts and mitigation measures. Page 114 in: Appendix L, Stillwater National Wildlife Refuge Complex Final Environmental Impact Statement for the Comprehensive Conservation Plan and Boundary Revision (Vol. II). Department of the Interior, U.S. Fish and Wildlife Service, Region 1, Portland, OR.
- Demarchi, R.A. 2004. Bighorn sheep (*Ovis canadensis*). Accounts and measures for managing identified wildlife: Accounts V. 2004. British Columbia, Canada.
- Deming, O.V. 1954. The Hart Mountain–Sheldon antelope kid-marking project. U.S. Department of the Interior, U.S. Fish and Wildlife Service, Sheldon-Hart Mountain National Wildlife Refuge Complex. Lakeview, OR.
- Deming, O.V. 1959. The status of sage grouse (*Centrocercus urophasianus*) on the Charles Sheldon Antelope Refuge and Range. U.S. Department of the Interior, U.S. Fish and Wildlife Service, Sheldon-Hart Mountain National Wildlife Refuge Complex. Lakeview, OR.
- Dobkin, D.S. 1994. Conservation and management of neotropical migrant landbirds in the northern Rockies and Great Plains. Moscow, ID: University of Idaho Press.
- Dobkin, D.S., A.C. Rich, J.A. Pretare, and W.H. Pyle. 1995. Nest-site relationships among cavity-nesting birds of riparian and snowpocket aspen woodlands in the northwestern Great Basin. *Condor* 97:694-707.
- Dobkin, D.S. and J.D. Sauder. 2004. Shrubsteppe landscapes in jeopardy: distributions, abundances, and the uncertain future of birds and small mammals in the Intermountain West. High Desert Ecological Research Institute. Bend, OR.
- Donahue, D.L. 1999. Western range revisited: removing livestock from public lands to conserve native biodiversity. Norman, OK: University of Oklahoma Press.
- Douglas, C.L. and D.M. Leslie, Jr. 1996. Feral animals on rangelands. Pages 281-292 in: P.R. Krausman, ed. Rangeland wildlife. Denver, CO: Society for Range Management.
- Drut, M.S., W.H. Pyle, and J.A. Crawford. 1994. Technical note: diets and food selection of sage-grouse chicks in Oregon. *Journal of Range Management* 47:90-93.
- Dryer, D., R. O'Beck, and G.L. Noller. 2007. Antelope bitterbrush (*Purshia tridentate*). Plant guide. U.S. Department of Agriculture, National Resources Conservation Service, Plant Materials Center. Lockeford, CA.

- Dunham, J.B., M.M. Peacock, B.E. Reiman, R.E. Schroeter, and G.L. Vinyard. 1999. Local and geographic variation in the distribution of stream-living Lahontan cutthroat trout. *Transactions of the American Fisheries Society* 128:875-889.
- Dusek, R. 2008. Personal communication between Robert Dusek, U.S. Geological Survey, and Gail Collins, Sheldon-Hart Mountain Refuge Complex Supervisory Biologist. May 2008.
- Eckert, R.E., Jr., M.K. Wood, W.H. Blackburn, and F.F. Peterson. 1979. Impacts of off-road vehicles on infiltration and sediment production of two desert soils. *Journal of Range Management* 32:394-397.
- Elston, R.G. and P.I. Earl. 1979. A cultural resources overview for the Sheldon National Wildlife Refuge. On file at the U.S. Fish and Wildlife Service Cultural Resources Office, Region 1, Sherwood, OR.
- EPA (Environmental Protection Agency). 2010. Thousand-Virgin Watershed—16040205—watershed profile. Available at: http://cfpub.epa.gov/surf/huc.cfm?huc_code=16040205.
- Epps, C.W., D.R. McCullough, J.D. Wehausen, V.C. Bleich, and J.L. Rechel. 2004. Effects of climate change on population persistence of desert-dwelling mountain sheep in California. *Conservation Biology* 18:102-113.
- Evans, C.C. 1986. The relationship of cattle grazing to sage-grouse use of meadow habitat on the Sheldon National Wildlife Refuge. M.Sc. thesis. University of Nevada, Reno.
- Fagerstone, K.A. and C.A. Ramey. 1996. Rodents and lagomorphs. Pages 84-123 in: P.R. Krausman, ed. *Rangeland wildlife*. Denver, CO: Society for Range Management.
- Fallon, L.E. 1941. Range reconnaissance of the Charles Sheldon Antelope Range, 1940-1941. Report in files. U.S. Department of the Interior, U.S. Fish and Wildlife Service, Sheldon-Hart Mountain National Wildlife Refuge Complex. Lakeview, OR.
- Fleischner, T.L. 1994. Ecological costs of livestock grazing in western North America. *Conservation Biology* 8:629-644.
- Floyd, T., C.S. Elphick, G. Chisholm, K. Mack, R.G. Elston, E.M. Ammon, and J.D. Boone. 2007. *Atlas of the breeding birds of Nevada*. Reno, NV: University of Nevada Press.
- Forman, R.T.T. 2000. Estimate of the area affected ecologically by the road network in the United States. *Conservation Biology* 14:31-35.
- Forman, R.T.T. and L.E. Alexander. 1998. Roads and their major ecological effects. *Annual Review of Ecology and Systematics* 29:207-231.
- Fowler, C.S., ed. 1989. Willard Z. Park's ethnographic notes on the Northern Paiute of Western Nevada, 1933-1944. University of Utah Anthropological Papers, No. 114. Salt Lake City, UT.

- Fowler, C.S. and S. Liljeblad. 1986. Northern Paiute. Pages 435-465 in: W.L. d'Azevedo, ed. Great Basin. Handbook of North American Indians, vol. 11, W.C. Sturtevant, general editor. Washington, D.C.: Smithsonian Institution.
- Fox, M.D. and T.L. Clayton. 1988. Catnip Dam Federal inventory no. NV 10127 formal SEED inspection report. U.S. Department of the Interior, U.S. Fish and Wildlife Service. Sheldon National Wildlife Refuge. Washoe County, NV.
- Franson, J.C., E.K. Hofmeister, G.H. Collins, and R.J. Dusek. In review. Seroprevalence of West Nile virus in feral horses.
- Freeman, A.M. 1993. The measurement of environmental and resource values, theory and methods. Washington, D.C.: Resources for the Future.
- Gambill, P. 1996. Multi-use trail management policy: user-group conflict and resource impact issues. The Wheaton Center, Wheaton, IL.
- Ganskopp, D., T. Svejcar, F. Taylor, and J. Farstvedt. 2004. Can spring cattle grazing among young bitterbrush stimulate shrub growth? *Journal of Range Management* 57:161-168.
- Gedney, D.R., D.L. Azuma, C.L. Bolsinger, and N. McKay. 1999. Western juniper in eastern Oregon. General Technical Report PNW-GTR-464. U.S. Department of Agriculture, Forest Service, Pacific Northwest Research Station. Portland, OR. 53 pp.
- Gelbard, J.L. and S. Harrison. 2003. Roadless habitats as refuges for native grasslands: interactions with soil, aspect, and grazing. *Ecological Applications* 13:404-415.
- Gerstung, E.R. 1986. Status, life history, and management of the Lahontan cutthroat trout. Pages 93-106 in: Gresswell, R.E. (ed). Status and management of interior stocks of cutthroat trout. Bethesda, MD: American Fisheries Society.
- Goodrich, S. 1999. Range plants of the Uinta Basin and adjacent areas of Utah, Wyoming and Colorado. In preparation. 245 pp.
- Gregg, M.A. 2006. Greater sage-grouse reproductive ecology: linkages among habitat resources, maternal nutrition, and chick survival. Ph.D. dissertation. Oregon State University, Corvallis.
- Griffith, B. and J.M. Peek. 1989. Mule deer use of seral stage and habitat type in bitterbrush communities. *Journal of Wildlife Management* 53:636-642.
- Gruell, G.E. 1986. Post-1900 mule deer irruptions in the Intermountain West: principle causes and influences. General Technical Report INT-206. U.S. Department of Agriculture, Forest Service, Intermountain Research Station. Ogden, UT.
- Gruell, G.E. 1995. Historic role of fire on Hart Mountain National Antelope Refuge, Oregon, and Sheldon National Wildlife Refuge, Nevada. U.S. Department of the Interior, U.S. Fish and Wildlife Service, Sheldon-Hart Mountain National Wildlife Refuge Complex. Lakeview, OR.
- Gullion, G.W. and G.C. Christensen. 1952. A review of the distribution of gallinaceous game birds in Nevada. *Condor* 59(4):128-138.

- Gustavson, T.C., V.T. Holliday, and S.D. Hovorka. 1995. Origin and development of playa basins, sources of recharge to the Ogallala aquifer, Southern High Plains, Texas and New Mexico. Report of Investigations No. 229. Bureau of Economic Geology, University of Texas. Austin, TX.
- Hagen, C.A. and T.M. Loughin. 2008. Productivity estimates from upland bird harvests: estimating variance and necessary sample sizes. *Journal of Wildlife Management* 72:1369-1381.
- Hammerson, G. 2005. Species account for the Great Basin spadefoot, *Spea intermontana*. Available at: <http://www.natureserve.org/explorer>. Accessed January 2009.
- Hammit, W.E. and D. N. Cole. 1987. *Wildland recreation ecology and management*. New York: John Wiley and Sons.
- Hansen, M.C. 1982. Status and habitat preference of California bighorn sheep on Sheldon National Wildlife Refuge, Nevada. M.S. thesis. Oregon State University, Corvallis.
- Harniss, R.O. and R.B. Murray. 1973. 30 years of vegetal change following burning of sagebrush-grass range. *Journal of Range Management* 26:322-325.
- Harrington, J.L. and M.R. Conover. 2006. Characteristics of ungulate behavior and mortality associated with wire fences. *Wildlife Society Bulletin* 34:1295-1305.
- Haukos, D.A. and L.M. Smith. 1993. Seed-bank composition and predictive ability of field vegetation in playa lakes. *Wetlands* 13:32-40.
- Haukos, D.A. and L.M. Smith. 2003. Past and future impacts of wetland regulations on playa ecology in the southern Great Plains. *Wetlands* 23(3):577-589.
- Havlick, D.G. 2002. *No place distant—roads and motorized recreation on America's public lands*. Washington, D.C.: Island Press.
- Haynal P. 2000. The influence of sacred rock cairns and prayer seats on modern Klamath and Modoc religion and world view. *Journal of California and Great Basin Anthropology* 22(2):170-185.
- Heltzel, J.M. and S.L. Earnst. 2006. Factors influencing nest success of songbirds in aspen and willow riparian areas in the Great Basin. *Condor* 108:842-855.
- Henke, S.E. and F.C. Bryant. 1999. Effects of coyote removal on the faunal community of western Texas. *Journal of Wildlife Management* 63:1066-1081.
- Herbst, D.B. 1996. Aquatic invertebrate biodiversity on the Sheldon National Wildlife Refuge, Nevada. University of California, Sierra Nevada Aquatic Research Laboratory. Mammoth Lakes, CA.
- Hironaka, M., M.A. Fosberg, and A.H. Winward. 1983. Sagebrush-grass habitat types of southern Idaho. Bulletin No. 35. University of Idaho Forest, Wildlife and Range Experiment Station. Moscow, ID. 44 pp.
- Houston, D.B. 1973. Wildfires in northern Yellowstone National Park. *Ecology* 54:1109-1117.

- Hurd, B., N. Leary, R. Jones, and J. Smith. 1999. Relative regional vulnerability of water resources to climate change. *Journal of the American Planning Associations* 35:1399-1409.
- Huwer, S.L., D.R. Anderson, T.E. Remington, and G.C. White. 2008. Using human-imprinted chicks to evaluate the importance of forbs to sage-grouse. *Journal of Wildlife Management* 72:1622-1627.
- Ibáñez, I., E.W. Schupp, and J.L. Boettinger. 1999. Successional history of a curleaf mountain mahogany stand: a hypothesis. Pages 102-107 in: E.D. McArthur, W.K. Ostler, and C.L. Wambolt, compilers. *Proceedings: Shrubland Ecotones. RMRS-P-11*. U.S. Department of Agriculture, Forest Service, Rocky Mountain Research Station.
- Industrial Economics, Inc. 1998. Economic assessment for the Necedah National Wildlife Refuge comprehensive conservation plan. Industrial Economics, Inc. Cambridge, MA.
- Industrial Economics, Inc. 2010. Economic assessment in support of comprehensive conservation planning at Sheldon National Wildlife Refuge. Industrial Economics, Inc. Cambridge, MA.
- Inkley, D.B., M.G. Anderson, A.R. Blaustein, V.R. Burkett, B. Felzer, B. Griffith, J. Price, and T.L. Root. 2004. Global climate change and wildlife in North America. Technical Review 04-2. Wildlife Society. Bethesda, MD.
- Iverson, R.M., B.S. Hinckley, R.M. Webb, and B. Hallet. 1981. Physical effects of vehicular disturbances on arid landscapes. *Science* 212:915-917.
- Kaltenecker, J.H., M.C. Wicklow-Howard, and R. Rosentreter. 1999. Biological soil crusts in three sagebrush communities recovering from a century of livestock trampling. Pages 222-226 in: E.D. McArthur, W.K. Ostler, and C.L. Wambolt, compilers. *Proceedings: Shrubland Ecotones. RMRS-P-11*. U.S. Department of Agriculture, Forest Service, Rocky Mountain Research Station. Ogden, UT.
- Kauffman, J.B. 1990. The ecology of fire in rangelands: historical and current contexts. Pages 2-6 in: T.T. Bedell, ed. *Proceedings, 1990. Pacific Northwest Range Management Short Course: Fire in Pacific Northwest Ecosystems*. Department of Rangeland Resources, Oregon State University. Corvallis, OR. 145 pp.
- Kim, D.H., R.D. Slack, and F. Chavez-Ramirez. 2008. Impacts of El Niño–Southern Oscillation events on the distribution of wintering raptors. *Journal of Wildlife Management* 72:231-239.
- Kipfmüller, K.F. and T.W. Swetnam. 2000. Fire-climate interactions in the Selway-Bitterroot Wilderness Area. *Proceedings RMRS-P-15-Vol 5*. U.S. Department of Agriculture, Forest Service, Rocky Mountain Research Station. Fort Collins, CO.
- Klebenow, D.A. and J.W. Burkhardt. 1982. Sage grouse on the Sheldon National Wildlife Refuge. Report #14-16-00178107. University of Nevada. Reno, NV.
- Klute, D.S., L.W. Ayers, M.T. Green, W.H. Howe, S.L. Jones, J.A. Shaffer, S.R. Sheffield, and T.S. Zimmerman. 2003. Status assessment and conservation plan for the western burrowing owl in the United States. Biological Technical Publication #BTP-R6001-2003. U.S. Department of the Interior, U.S. Fish and Wildlife Service. Washington, D.C.

- Knapp, P.A. 1996. Cheat grass (*Bromus tectorum* L.) dominance in the Great Basin desert: history, persistence, and influences to human activities. *Global Environmental Change* 6:37-52.
- Knick, S.T. and J.T. Rotenberry. 2002. Effects of habitat fragmentation on passerine birds breeding in intermountain shrubsteppe. *Studies in Avian Biology* 25:130-140.
- Knick, S.T., D.S. Dobkin, J.T. Rotenberry, M.A. Schroeder, W.M. Vander Haegen, and C. van Ripper III. 2003. Teetering on the edge or too late? Conservation and research issues for avifauna of sagebrush habitats. *Condor* 105:611-634.
- Knick, S.T., A.L. Holmes, and R.F. Miller. 2005. The role of fire in structuring sagebrush habitats and bird communities. *Studies in Avian Biology* 30:63-75.
- Knight, R.L. and D.N. Cole. 1995. Wildlife responses to recreationists. Pages 71-79 in: R.L. Knight and K.J. Gutzwiller, eds. *Wildlife and recreationists: coexistence through management and research*. Washington, D.C: Island Press.
- Krutilla, J.V. 1967. Conservation reconsidered. *American Economic Review* 57:777-786.
- LANDFIRE. 2007. LANDFIRE national vegetation dynamics models, zone 9, draft. U.S. Department of Agriculture, Forest Service; U.S. Department of Interior.
- LaRouche, G.P. 2007. Sheldon National Wildlife Refuge spring inventory/level 1 survey. Draft unpublished report. U.S. Fish and Wildlife Service. Lakeview, OR.
- Larrucea, E.S. and P.F. Brussard. 2008. Habitat selection and current distribution of the pygmy rabbit in Nevada and California. *Journal of Mammalogy* 89:691-699.
- Layton, T.N. 1970. High rock archaeology: an interpretation of the prehistory of the northwestern Great Basin. Ph.D. dissertation. Harvard University. Cambridge, MA.
- Layton, T.N. 1977. Massacre! What massacre? An inquiry into the Massacre of 1850. *Nevada Historical Society Quarterly* 20(4):241-251.
- Layton, T.N. 1978. From pottage to portage: A perspective on aboriginal horse use in the northern Great Basin prior to 1850. *Nevada State Historical Society Quarterly* 21(4):242-257.
- Leach, M. 1988. Subsistence intensification and settlement change among prehistoric hunters and gatherers of the northwestern Great Basin. Ph.D. dissertation. University of California, Los Angeles.
- Leckenby, D.A., D.P. Sheehy, C.H. Nellis, R.J. Scherzinger, I.D. Luman, W. Elmore, J.C. Lemos, L. Doughty, and C.E. Trainer. 1982. Wildlife habitats in managed rangelands—the Great Basin of southeastern Oregon: mule deer. General Technical Report PNW-139. USDA Forest Service.
- Lederer, R.J. 1977. Winter territoriality and foraging behavior of the Townsend's solitaire. *American Midland Naturalist* 97:101-109.

- Link, S.O., C.W. Keeler, R.W. Hill, and E. Hagen. 2006. *Bromus tectorum* cover mapping and fire risk. *International Journal of Wildland Fire* 15:113-119.
- Littlefield, C.D. 1995. Sandhill crane nesting habitat, egg predators, and predator history on Malheur National Wildlife Refuge, Oregon. *Northwestern Naturalist* 76:137-143.
- Littlefield, C.D. and G.L. Ivey. 2002. Sandhill crane recovery plan. Washington Department of Wildlife, Wildlife Program. Olympia, WA.
- Logan, J.A. 2006. Climate change induced invasions by native and exotic pests. Extended abstract. Keynote Address for the 17th USDA Interagency Research Forum on Gypsy Moth and Other Invasive Species. Annapolis, MD.
- Lubow, B. 2009. Sheldon horse refuge aerial survey analysis. U.S. Geological Survey, Colorado State University. Fort Collins, CO.
- Lyman, R.L. 1988. Was there a last supper at Last Supper Cave? Pages 81-104 in: Danger Cave, Last Supper Cave, and Hanging Rockshelter: the faunas. *Anthropological Papers of the American Museum of Natural History* 66(1).
- Mac, J.J., P.A. Opler, E.P. Haecker, and P.D. Doran. 1998. Status and trends of the nation's biological resources. Volume 2. U.S. Department of the Interior, U.S. Geological Survey. Reston, VA.
- MacArthur, R.A., R.H. Johnson, and V. Geist. 1979. Factors influencing heart rate in free ranging bighorn sheep: a physiological approach to the study of wildlife harassment. *Canadian Journal of Zoology* 57:2010-2021.
- Maher, C.R. 1991. Activity budgets and mating system of male pronghorn antelope at Sheldon National Wildlife Refuge, Nevada. *Journal of Mammalogy* 72:739-744.
- Main, M. B. and B.E. Coblenz. 1996. Sexual segregation in Rocky Mountain mule deer. *Journal of Wildlife Management* 60:497-507.
- Manning, R. and W. Valliere. 2002. Coping in outdoor recreation: causes and consequences of crowding and conflict among community residents. *Journal of Leisure Research* 33(4):410-426.
- Martin, R.E. and C.H. Driver. 1983. Factors affecting antelope bitterbrush reestablishment following fire. General Technical Report INT-152. U.S. Department of Agriculture, Forest Service, Intermountain Forest and Range Experiment Station. Ogden, UT.
- Masters, R.A. and R.L. Sheley. 2001. Principles and practices for managing rangeland invasive plants. *Journal of Range Management* 54:502-517.
- McGrann, M.C., G.R. Wright, R.J. Dial, and A.M. McGrann. 2006. Off-highway vehicle impact on the flat-tailed horned lizard, *Phrynosoma mcallii*, in the Colorado Desert of southern California. *California Fish and Game* 92:67-80.

- McKenzie, D., Z.M. Gedalof, D.L. Peterson, and P. Mote. 2004. Climate change, wildfire, and conservation. *Conservation Biology* 18:890-902.
- McKnight, T.L. 1958. The feral burro in the United States: distribution and problems. *Journal of Wildlife Management* 22:163-179.
- McNay, M.E. 1980. Causes of low pronghorn fawn:doe ratios in the Sheldon National Wildlife Refuge, Nevada. M.S. thesis. University of Montana, Missoula.
- Meeker, J.O. 1979. Interactions between pronghorn antelope and feral horses in northwest Nevada. M.S. thesis. University of Nevada, Reno.
- Mezquida, E.T., S.J. Slater, and C.W. Benkman. 2006. Sage-grouse and indirect interactions: potential implications of coyote control on sage-grouse populations. *Condor* 108(4):747-759.
- Miller, R.F. and L.L. Eddleman. 2001. Spatial and temporal changes of sage grouse habitat in the sagebrush biome. Technical Bulletin 151. Agricultural Experiment Station, Oregon State University. Corvallis, OR.
- Miller, R.F. and J.A. Rose. 1995. Historic expansion of *Juniperus occidentalis* (western juniper) in southeastern Oregon. *Great Basin Naturalist* 55:37-45.
- Miller, R.F. and J.A. Rose. 1998. Pre- and post-settlement fire return intervals on intermountain sagebrush-steppe. Pages 16-17 in: Eastern Oregon Agricultural Research Center, Annual Report 1998. Special Report 991. Agricultural Experiment Station, Oregon State University. Corvallis, OR.
- Miller, R.F. and J.A. Rose. 1999. Fire history and western juniper encroachment in sagebrush steppe. *Journal of Range Management* 52:550-559.
- Miller, R., C. Baisan, J. Rose, and D. Pacioretty. 2001. Pre- and post-settlement fire regimes in mountain big sagebrush and aspen: the Northwestern Great Basin. Final report to the National Interagency Fire Center.
- Miller, R.F., J.D. Bates, T.J. Svejcar, F.B. Pierson, and L.L. Eddleman. 2005. Biology, ecology, and management of western juniper (*Juniperus occidentalis*). Technical Bulletin 152. Agricultural Experiment Station, Oregon State University. Corvallis, OR.
- Miller, R.F., T.J. Svejcar, and J.A. Rose. 2000. Impacts of western juniper on plant community composition and structure. *Journal of Range Management* 53:574-585.
- Miller, R.F., T.J. Svejcar, and N.E. West. 1994. Implications of livestock in the intermountain sagebrush region: plant composition. Pages 101-146 in: M. Vavra, W.A. Laycock, and R.D. Piper, eds. Ecological implications of livestock herbivory in the West. Society for Range Management. Denver, CO.
- Miller, R.F., R.J. Tausch, E.D. McArthur, D.D. Johnson, and S.C. Sanderson. 2008. Age structure and expansion of pinon-juniper woodlands: a regional perspective in the Intermountain West. Research Paper RMRS-RP-69. U.S. Department of Agriculture, Forest Service, Rocky Mountain Research Station. Fort Collins, CO. 15 pp.

- Miller, R.F., R.J. Tausch, E.D. McArthur, D. Johnson, and S.C. Sanderson. In press. Development of post-settlement piñon-juniper woodlands in the Intermountain West: A regional perspective. General Technical Report RMRS-FTR-TBD. U.S. Department of Agriculture, Forest Service, Rocky Mountain Research Station. Fort Collins, CO.
- Monti, P. and E.E. Mackintosh. 1979. Effect of camping on surface soil properties in the boreal forest region of northwestern Ontario, Canada. *Soil Science Society of America Journal* 43, 1024-1029.
- Moore, R.L. 1994. Conflicts on multiple-use trails: Synthesis of the literature and state of the practice. Report No. FHWA-PD-94-031. Federal Highway Administration, Washington, D.C.
- Mote, P.W., A.F. Hamlet, M.P. Clark, and D.P. Lettenmaier. 2005. Declining mountain snowpack in western North America. *Bulletin of the American Meteorological Society* 86:39-49.
- Murphy, D.D. and S.B. Weiss. 1992. Effects of climate change on biological diversity in western North America: species losses and mechanisms. Chapter 26 in: R.L. Peters and T.E. Lovejoy, eds. *Global warming and biological diversity*. Castleton, NY: Hamilton Printing.
- Murray, R.B. 1983. Response of bitterbrush to burning and spraying in southeastern Idaho. General Technical Report INT-152. U.S. Department of Agriculture, Forest Service, Intermountain Forest and Range Experiment Station. Ogden, UT.
- Nachlinger, J. and A. Tiehm. 1996. Rare plant survey of the Sheldon National Wildlife Refuge. Report submitted to U.S. Department of Interior, U.S. Fish and Wildlife Service, Sheldon-Hart Mountain National Wildlife Refuge Complex, Lakeview, OR.
- NatureServe, compiler. 2004. Landcover descriptions for the Southwest Regional Gap Analysis project. Ecological Systems.
- Naugle, D.E., C.L. Aldridge, B.L. Walker, K.E. Doherty, M.R. Matchett, J. McIntosh, T.E. Cornish, and M.S. Boyce. 2005. West Nile virus and sage-grouse: what more have we learned? *Wildlife Society Bulletin* 33:616-623.
- Naugle, D.E., C.L. Aldridge, B.L. Walker, T.E. Cornish, B.J. Moynahan, J.J. Holloran, K. Brown, G.D. Johnson, E.T. Schmidtman, R.T. Mayer, C.Y. Kato, M.R. Matchett, T.J. Christiansen, W.E. Cook, T. Creekmore, R.D. Falise, E.T. Rinkes, and M.S. Boyce. 2004. West Nile virus: pending crisis for Greater sage-grouse. *Ecology Letters* 7:704-713.
- Neel, L.A. 1999. Nevada Partners in Flight Bird Conservation Plan. Partners in Flight.
- NDOW (Nevada Department of Wildlife). 1997. Nevada elk species management plan. Nevada Department of Wildlife. Reno, NV.
- NDOW. 2009. Western Nevada angler guides. Available at: www.ndow.org/fish/where/waters/west.shtm. Accessed May 5, 2010.
- NDOW. 2010. Top western Nevada fishable waters. Available at: <http://www.ndow.org/fish/where/waters/west.shtm>. Accessed April 29, 2010.

- NDOW. 2011a. Written correspondence from Mark Freese, NDOW Supervisory Habitat Biologist to Damien Miller, Sheldon-Hart Mountain Refuge Complex Project Leader. February 14, 2011.
- NDOW. 2011b. Nevada Department of Wildlife 2010- 2011 big game status. M. Cox, T. Wasley, L. Gibertson, M. Dobel, K. Gray, S. Kimble, and R. Woolstenhulme, eds. Nevada Department of Wildlife. Reno, NV.
- NFPORS (National Fire Plan Operations and Reporting System). 2009. National Fire Plan Operations and Reporting System [online database]. Available at: www.nfpors.gov. Accessed December 2009.
- North American Waterfowl Management Plan, Plan Committee. 2004. North American waterfowl management plan strategic guidance 2004: strengthening the biological foundation. Canadian Wildlife Service, U.S. Fish and Wildlife Service, Secretaria de Medio Ambiente y Recursos Naturales. 22 pp.
- Norton, J.B., T.A. Monaco, J.M. Norton, D.A. Johnson, and T.A. Jones. 2004. Cheatgrass invasion alters soil morphology and organic matter dynamics in big sagebrush-steppe rangelands. Pages 57-63 in: A.L. Hild, N.L. Shaw, S.E. Meyer, D.T. Booth, and E.D. McArthur, compilers. Seed and soil dynamics in shrubland ecosystems. Proceedings #RMRS-P-31. U.S. Department of Agriculture, Forest Service, Rocky Mountain Research Station.
- Noss, R.F. and R.L. Peters. 1995. Endangered ecosystems: a status report on America's vanishing habitat and wildlife. Defenders of Wildlife. Washington, D.C.
- NVSHPO (Nevada State Historic Preservation Office). 2001. Letter from Deputy Nevada State Historic Preservation Officer to Sheldon-Hart Mountain Refuges Manager concurring with U.S. Fish and Wildlife Service determination of eligibility. November 14, 2001.
- O'Gara, B.W. and J.D. Yoakum, editors. 2004. Pronghorn ecology and management. The Wildlife Management Institute, University of Press Colorado, Boulder, CO.
- Ohmart, R.D. 1994. The effects of human-induced changes on the avifauna of western riparian habitats. *Studies in Avian Biology* 15:273-285.
- Ohmart, R.D. 1996. Historical and present impacts of livestock grazing on fish and wildlife resources in western riparian habitats. Pages 246-274 in: P.R. Krausman, ed. *Rangeland wildlife*. Denver, CO: Society for Range Management.
- Olson, B.E. 1999. Impacts of noxious weeds on ecologic and economic systems. Pages 4-18 in: R.L. Sheley and J.K. Petroff, eds. *Biology and management of noxious rangeland weeds*. Oregon State University Press. Corvallis, OR.
- Oring, L., L. Neel, and K. Oring. 2006. U.S. shorebird conservation plan: intermountain west regional shorebird conservation plan. Version 1.0
- Osterkamp, W.R. and W.W. Wood. 1987. Playa-lake basins on the Southern High Plains of Texas and New Mexico: part I. hydrologic geomorphic, and geologic evidence for their development. *Geological Society of America Bulletin* 99:215-223.

- Pacific Flyway Council. 2010. Management plan abstracts. Available at:
<http://pacificflyway.gov/Abstracts.asp#rmts>.
- Paige, C. and S.A. Ritter. 1999. Birds in a sagebrush sea: managing sagebrush habitats for bird communities. Partners in Flight Western Working Group. Boise, ID.
- Palmer, S. 1993. Pahranaagat lake water rights issues-legal opinion. internal memorandum. FWS.PS.5005.1. U.S. Department of the Interior, Office of the Solicitor. Sacramento, CA. 3 pp.
- Poddar, S. and R.J. Lederer. 1982. Juniper berries as an exclusive winter forage for Townsend's solitaires. *American Midland Naturalist* 108:34-40.
- Pyle, W.H. and M.F. Smith. 1990. Species management report for pronghorn—draft. U.S. Department of Interior, U.S. Fish and Wildlife Service, Sheldon-Hart Mountain National Wildlife Refuge Complex. Lakeview, OR.
- Pyne, S.J. 1982. *Fire in America: a cultural history of wildland and rural fire*. Princeton, NJ: Princeton University Press.
- Raymond, A. 2000. Sheldon National Wildlife Refuge: cultural resources inventory of the Badger Fire 1999. On file at the U.S. Fish and Wildlife Service Cultural Resources Office, Region 1, Sherwood, OR.
- Raymond, A., V. Parks, and N. Valentine. 2007. Management of feral horses on Sheldon National Wildlife Refuge and Section 106 of the National Historic Preservation Act. On file at the U.S. Fish and Wildlife Service Cultural Resources Office, Region 1, Sherwood, OR.
- Records of the Civilian Conservation Corps (Record Group #35) 1933-42 "Camp Inspection Report," Box 133. On file at National Archives, College Park, MD.
- Reeves, C.C., Jr. and J.A. Reeves. 1996. *The Ogallala Aquifer (of the Southern High Plains)*. Lubbock, TX: Estacado Books.
- Reid, M.S., K.A. Schulz, P.J. Comer, M.H. Schindel, D.R. Culver, D.A. Sarr, and M.C. Damm. 1999. An alliance level classification of vegetation of the coterminous western United States. Final report to the University of Idaho Cooperative Fish and Wildlife Research Unit and National Gap Analysis Program. Cooperative Agreement #1434-HQ-97-AG-01779. The Nature Conservancy, Western Conservation Science Department. Boulder, CO.
- Rice, C.L. 1983. A literature review of the fire relationships of antelope bitterbrush. Presentation at the Bitterbrush and Cliffrose Symposium, April 13-15, 1982. Salt Lake City, UT.
- Riitters, K.H. and J.D. Wickham. 2003. How far to the nearest road? *Frontiers in Ecology and the Environment* 1:125-129.
- Roberts, R.F., B.A. Keleman, and B.A. Zamora. 1989. Even-age bitterbrush through prescribed fire: a management philosophy. Pages 147-149 in: D.M. Baumgartner, D.W. Breuer, B.A. Zamora, L.F. Neuenschwander, and R.H. Wakimoto, eds. *Proceedings of the Prescribed Fire*

- in the Intermountain Region: Forest Site Preparation and Range Improvement Symposium. Washington State University. Pullman, WA.
- Rogers, B.S. and A. Tiehm. 1979. Vascular plants of the Sheldon National Wildlife Refuge. Report submitted to the U.S. Department of the Interior, U.S. Fish and Wildlife Service, Portland, OR.
- Rose, J. and R. Miller. 1998. Monitoring response of mountain big sagebrush and low sagebrush plant communities to burning: annual report from Badger and Catnip burns and Catnip Canyon low sagebrush site. U.S. Department of Agriculture, Eastern Oregon Agricultural Research Center. Burns, OR.
- Rosentreter, R. and D.J. Eldridge. 2004. Monitoring rangeland health: using a biological soil crust stability index. Pages 74-76 in: A.L. Hild, N.L. Shaw, S.E. Meyer, D.T. Booth, and E.D. McArthur, compilers. Seed and soil dynamics in shrubland ecosystems. Proceedings #RMRS-P-31. U.S. Department of Agriculture, Forest Service, Rocky Mountain Research Station.
- Rost, G.R. and J.A. Bailey. 1979. Distribution of mule deer and elk in relation to roads. *Journal of Wildlife Management* 43:634-641.
- Rotenberry, J.T. 1998. Avian conservation research needs in western shrublands: exotic invaders and alteration of ecosystem processes. Pages 262-272 in: J.M. Marzluff and R. Sallabanks, eds. *Avian conservation: research and management*. Washington, D.C.: Island Press.
- Rouse, C.H. 1942. Survey of the Charles Sheldon Antelope Range, Nevada, 1940-1941. U.S. Department of the Interior, U.S. Fish and Wildlife Service, Sheldon-Hart Mountain National Wildlife Refuge Complex. Lakeview, OR.
- Rouse, C.H. and L.E. Fallon. 1940. Grazing survey of the Charles Sheldon Antelope Range, Nevada. U.S. Department of the Interior, U.S. Fish and Wildlife Service, Sheldon-Hart Mountain National Wildlife Refuge Complex. Lakeview, OR.
- Rush, W.M. 1936. Range conditions on the Sheldon. On file at Sheldon-Hart Mountain National Wildlife Refuge Complex, Lakeview, OR.
- Saab, V.A. and T.D. Rich. 1997. Large-scale conservation assessment for neotropical migratory land birds in the interior Columbia River Basin. General Technical Report #PNW-GTR-399. U.S. Department of Agriculture, Forest Service. 56 pp.
- Saab, V.A., C.E. Bock, T.D. Rich, and D.S. Dobkin. 1995. Livestock grazing effects in western North America. Pages 311-353 in: T.E. Martin and D.M. Finch, eds. *Ecology and management of migratory birds: a synthesis and review of critical issues*. New York: Oxford University Press.
- Sage-grouse Conservation Team. 2004. Greater sage-grouse conservation plan for Nevada and eastern California. Nevada Department of Wildlife. Reno, NV.
- Sage-grouse Conservation Team. 2007. Nevada sage-grouse conservation project. Federal Aid Number W-64-R-7. Nevada Department of Wildlife. Reno, NV.

- Salwasser, H. 1979. The ecology and management of the Devil's Garden interstate deer herd and its range. Ph.D. dissertation. University of California, Berkeley.
- Salwasser, H. 1980. Pronghorn antelope population and habitat management in northwestern Great Basin environments. Interstate Antelope Conference. Alturas, CA.
- Sanchez, D.M and J.L. Rachlow. 2008. Spatio-temporal factors shaping diurnal space use by pygmy rabbits. *Journal of Wildlife Management* 72:1304-1310.
- Scheldt, R.S. and E.W. Tisdale. 1970. Ecology and utilization of curlleaf mountain mahogany in Idaho. Station Note Number 15. University of Idaho. Moscow, ID.
- Schier, G.A. 1975. Deterioration of aspen clones in the middle Rocky Mountains. Research Paper INT-170. U.S. Department of Agriculture, Forest Service. Ogden, UT.
- Scott, J.M., R.S. Adamcik, D.M. Ashe, B. Czech, R.L. Fischman, P. Gonzalez, B. Griffith, J.J. Lawler, A.D. McGuire, and A. Pidgorna. In review. Adaptation options for climate-sensitive ecosystems and resources—National Wildlife Refuges. Draft. Environmental Protection Agency.
- Seegmiller, R.F. and R.D. Ohmart. 1981. Ecological relationships of feral burros and desert bighorn sheep. *Wildlife Monographs* 78.
- Shafer, S.L., P.J. Bartlein, and R.S. Thompson. 2001. Potential changes in the distributions of western North America tree and shrub taxa under future climate scenarios. *Ecosystems* 4:200-215.
- Siegel-Thines, N.J., L.A. Shipley, and R.D. Saylor. 2004. Effects of cattle grazing on ecology and habitat of Columbia Basin pygmy rabbits (*Brachylagus idahoensis*). *Biological Conservation* 119:525-534.
- Sinclair, W.C. 1963a. Ground water appraisal of the Long Valley Massacre Lake Region, Washoe County, Nevada. Ground Water Reconnaissance Series, Report 15. U.S. Geological Survey. Carson City, NV. 26 pp.
- Sinclair, W.C. 1963b. Ground water appraisal of the Pueblo Valley-Continental Lake Region, Humboldt County, Nevada. Ground Water Reconnaissance Series, Report 22. U.S. Geological Survey. Carson City, NV. 25 pp.
- Smith, R.C., P.M. Hones, J.R. Roney, and K.E. Pedrick. 1983. Prehistory and history of the Winnemucca District: a cultural resources overview. Cultural Resources Series, Monograph No. 5. Bureau of Land Management. Reno, NV.
- Solomonson, M.G. and R.P. Balda. 1977. Winter territoriality of Townsend's solitaire (*Myadestes townsendi*) in a piñon-juniper-ponderosa pine ecotone. *Condor* 79:148-161.
- Speulda, L. 1995. Evaluation report of the Virgin Valley Campground bath house. On file at the U.S. Fish and Wildlife Service Cultural Resources Office, Region 1, Sherwood, OR.

- Speulda, L. 1998. Historic properties identification, evaluation, and assessment of effects report of the Virgin Valley Ranch clean-up project. U.S. Department of the Interior, U.S. Fish and Wildlife Service.
- Speulda, L. 2000. Evaluation report of the Dufurrena Sandstone Quarry. On file at the U.S. Fish and Wildlife Service Cultural Resources Office, Region 1, Sherwood, OR.
- Speulda, L. 2002. Last Chance Ranch stabilization project— 2000-2001, Sheldon National Wildlife Refuge, Nevada. U.S. Fish and Wildlife Service. On file at the U.S. Fish and Wildlife Service Cultural Resources Office, Region 1, Sherwood, OR.
- Squires, J.R. and L.F. Ruggiero. 1996. Nest site preference of northern goshawks in southcentral Wyoming. *Journal of Wildlife Management* 60:170-177.
- St. George, B., D. St. George, and B. Pyle. 1993. Assessment of wildlife resources and habitat condition in the Fish Creek and south Catnip Mountain grazing allotments, Sheldon National Wildlife Refuge, Nevada. U.S. Department of the Interior, U.S. Fish and Wildlife Service, Sheldon-Hart Mountain National Wildlife Refuge Complex. Lakeview, OR.
- Steblein, P.F. 2007. Photo documentation of horse and burro impacts on Sheldon National Wildlife Refuge. U.S. Department of the Interior, U.S. Fish and Wildlife Service, Sheldon-Hart Mountain National Wildlife Refuge Complex. Lakeview, OR.
- Steffen, J.E. and R.A. Anderson. 2006. Abundance of long-nosed leopard lizard (*Gambelia wislizeni*) is influenced by shrub density and cover in southeast Oregon. *American Midlands Naturalist* 156:201-207.
- Steward, J.H. 1938. Basin plateau aboriginal socio-political groups. Bureau of American Ethnology Bulletin 120. Smithsonian Institution. Washington, D.C.
- Stewart, I.T., D.R. Cayan, and M.D. Dettinger. 2004. Changes in snow melt timing in western North America under a “business as usual” climate change scenario. *Climate Change* 62:217-232.
- Stewart, O.C. 1939. The Northern Paiute bands. *University of California Anthropological Records* 2(3).
- Stokowski, P.A. and C.B. LaPointe. 2000. Environmental and social effects of ATVs and ORVs: An annotated bibliography and research assessment. School of Natural Resources, University of Vermont. 31 pp. Available at: http://www.anr.state.vt.us/anr/atv_nov20_final.pdf.
- Storm, R.M. 1980. Amphibians and reptiles of the Sheldon National Wildlife Refuge. Pages 59-82 in: R.A. Tubb, compiler. Survey of fishes, amphibians, and reptiles on the Sheldon National Wildlife Refuge. Oregon State University, Department of Fisheries and Wildlife. Corvallis, OR.
- Suring, L.H., M.J. Wisdom, R.J. Tausch, R.F. Miller, M.M. Rowland, L. Schueck, and C.W. Meinke. 2005a. Modeling threats to sagebrush and other shrubland communities. Pages 114-149 in: M.J. Wisdom, M.M. Rowland, and L.H. Suring, eds. Habitat threats in the sagebrush ecosystem: methods of regional assessment and applications in the Great Basin. Lawrence, KS: Alliance Communications Group.

- Suring, L.H., M.M. Rowland, M.J. Wisdom, L. Schueck, and C.W. Meinke. 2005b. Vegetation communities. Pages 94-113 in: M.J. Wisdom, M.M. Rowland, and L.H. Suring, eds. Habitat threats in the sagebrush ecosystem: methods of regional assessment and applications in the Great Basin. Lawrence, KS: Alliance Communications Group.
- Svejcar, T. 1997. Riparian zones: 2) history and human impacts. *Rangelands* 19:8-12.
- Sverdrup Corporation. 1991. Advanced project planning for the repair of Catnip Dam at the Sheldon National Wildlife Refuge near Lakeview, Oregon. Prepared for Department of the Interior, U.S. Fish and Wildlife Service. Portland, OR.
- Switalski, T.A., J.A. Bissonette, T.H. DeLuca, C.H. Luce, and M.A. Madej. 2004. Benefits and impacts of road removal. *Frontiers in Ecology and the Environment* 2:21-28.
- Tart, D.L. 1996. Big sagebrush plant associations of the Pinedale Ranger district. U.S. Department of Agriculture, Forest Service, Bridger-Teton National Forest. Pinedale, WY. 97 pp.
- Taylor, A.R. and R.L. Knight. 2003. Wildlife responses to recreation and associated visitor perceptions. *Ecological Applications* 13:951-963.
- Thomas, C.L. 1978. Ecology of the California bighorn sheep (*Ovis Canadensis californiana* Douglas) in Nevada. M.S. thesis. Humboldt State University. Arcata, CA.
- Trainer, C.E., M.J. Willis, G.P. Keister, Jr., and D.P. Sheehy. 1983. Fawn mortality and habitat use among pronghorn during spring and summer in southeastern Oregon. Research Paper No. 12. Oregon Department of Fish and Wildlife. Portland, OR.
- Trombulak, S.C. and C.A. Frissell. 2000. Review of ecological effects of roads on terrestrial and aquatic communities. *Conservation Biology* 14:18-30.
- Tubb, R.A. 1980. Fishes of the Sheldon National Wildlife Refuge. Pages 1-54 in: Survey of fishes, amphibians, and reptiles on the Sheldon National Wildlife Refuge, Nevada, J.E. Williams, C.D. Williams, and C.E. Bond, eds. Final Report #14-16-0001-78025.
- U.S. Census Bureau. 2000. Census quickfacts. Available at: <http://quickfacts.census.gov/qfd/states/41/41037.html>. Accessed September 8, 2010.
- URS Corporation. 2002. Swan Lake Dam national inventory of dams No. NV 10130 low hazard, secondary resource value formal SEED inspection report. Sheldon National Wildlife Refuge. Washoe County, NV.
- USDA (U.S. Department of Agriculture). 1999. *Purshia tridentata*: botanical and ecological characteristics. Available at: <http://plants.usda.gov>. Accessed May 3, 1999.
- USDA. 2012. USDA Plants Database curvseed butterwort. Available at: <http://plants.usda.gov/java/nameSearch?keywordquery=ranunculus+testiculatus&mode=sciname>. Accessed March 2012.
- USDI (U.S. Department of Interior). 1990. The juniper resources of eastern Oregon. U.S. Department of Interior, Bureau of Land Management.

- USFWS (U.S. Fish and Wildlife Service). 1941. Sheldon National Antelope Refuge. Annual narrative report. U.S. Department of the Interior, U.S. Fish and Wildlife Service, Sheldon-Hart Mountain National Wildlife Refuge Complex. Lakeview, OR.
- USFWS. 1942. Range management plan for the Charles Sheldon Antelope Range. U.S. Department of the Interior, U.S. Fish and Wildlife Service, Sheldon-Hart Mountain National Wildlife Refuge Complex. Lakeview, OR.
- USFWS. 1948. Sheldon National Antelope Refuge. Annual narrative report. U.S. Department of the Interior, U.S. Fish and Wildlife Service, Sheldon-Hart Mountain National Wildlife Refuge Complex. Lakeview, OR.
- USFWS. 1952. Sheldon National Antelope Refuge. Annual narrative report. U.S. Department of the Interior, U.S. Fish and Wildlife Service, Sheldon-Hart Mountain National Wildlife Refuge Complex. Lakeview, OR.
- USFWS. 1956. Sheldon National Antelope Refuge. Annual narrative report. U.S. Department of the Interior, U.S. Fish and Wildlife Service, Sheldon-Hart Mountain National Wildlife Refuge Complex. Lakeview, OR.
- USFWS. 1962. Sheldon National Antelope Refuge. Annual narrative report. U.S. Department of the Interior, U.S. Fish and Wildlife Service, Sheldon-Hart Mountain National Wildlife Refuge Complex. Lakeview, OR.
- USFWS. 1968. Sheldon National Antelope Refuge. Annual narrative report. U.S. Department of the Interior, U.S. Fish and Wildlife Service, Sheldon-Hart Mountain National Wildlife Refuge Complex. Lakeview, OR.
- USFWS. 1971. Charles Sheldon Antelope Range unit resource analysis. U.S. Department of the Interior, U.S. Fish and Wildlife Service, Sheldon-Hart Mountain National Wildlife Refuge Complex. Lakeview, OR.
- USFWS. 1974. Sheldon wilderness proposal. U.S. Department of the Interior. Sheldon National Antelope Refuge and Charles Sheldon Antelope Range. Lakeview, OR.
- USFWS. 1980. Sheldon National Wildlife Refuge renewable natural resources management plan. Final environmental impact statement. U.S. Department of the Interior, U.S. Fish and Wildlife Service, Sheldon-Hart Mountain National Wildlife Refuge Complex. Lakeview, OR.
- USFWS. 1985. Cultural resource inventory: Sheldon National Wildlife Refuge and Hart Mountain National Antelope Refuge. U.S. Department of the Interior, U.S. Fish and Wildlife Service. Portland, OR.
- USFWS. 1995. Recovery plan for the Lahontan cutthroat trout. U.S. Fish and Wildlife Service, Region 1. Portland, OR.
- USFWS. 1998a. Final revised Sonoran pronghorn recovery plan. Available at: http://www.fws.gov/ecos/ajax/docs/recovery_plan/981203.pdf.

- USFWS. 1998b. Opening waterfowl hunting on Sheldon National Wildlife Refuge. Environmental assessment and finding of no significant impact. U.S. Department of the Interior, U.S. Fish and Wildlife Service, Sheldon-Hart Mountain National Wildlife Refuge Complex. Lakeview, OR.
- USFWS. 2000. Letter from Sheldon Refuge Manager to Nevada State Historic Preservation Office reiterating eligibility of Overnight Cabin. May 19, 2000.
- USFWS. 2001a. Phase II inventory development report for Sheldon National Wildlife Refuge, NV (Draft report). U.S. Department of the Interior, U.S. Fish and Wildlife Service. Sheldon-Hart Mountain National Wildlife Refuge Complex. Lakeview, OR.
- USFWS. 2001b. Pronghorn management plan—Hart Mountain National Antelope Refuge. environmental impact statement, preliminary draft supplemental. U.S. Department of the Interior, U.S. Fish and Wildlife Service, Sheldon-Hart Mountain National Wildlife Refuge Complex. Lakeview, OR.
- USFWS. 2002a. Birds of conservation concern 2002. Division of Migratory Bird Management. Arlington, VA. 99 pp.
- USFWS. 2002b. Recovery criteria and estimates of time for recovery actions for the Sonoran pronghorn: a supplement and amendment to the final revised Sonoran pronghorn recovery plan. U.S. Fish and Wildlife Service Region 2. Albuquerque, NM.
- USFWS. 2003. Endangered and threatened wildlife and plants: final rule to list the Columbia Basin distinct population segment of the pygmy rabbit (*Brachylagus idahoensis*) as endangered. Federal Register 68:10388-10409.
- USFWS 2007a. Investigative report and recommendations for the Kofa bighorn sheep herd. Kofa National Wildlife Refuge and Arizona Game and Fish Department.
- USFWS. 2007b. Horse and burro management at Sheldon National Wildlife Refuge. Draft environmental assessment. U.S. Fish and Wildlife Service. Lakeview, OR. 70 pp.
- USFWS. 2008a. Environmental assessment for horse and burro management at Sheldon National Wildlife Refuge. Final, revised. U.S. Department of the Interior, U.S. Fish and Wildlife Service, Sheldon-Hart Mountain National Wildlife Refuge Complex. Lakeview, OR.
- USFWS. 2008b. Rising to the urgent challenges of a changing climate: strategic plan for responding to accelerating climate change in the 21st century. Internal discussion draft. U.S. Fish and Wildlife Service. Washington, D.C.
- USFWS. 2009. Fire management plan Sheldon-Hart Mountain National Wildlife Refuge Complex. U.S. Department of the Interior, U.S. Fish and Wildlife Service, Sheldon-Hart Mountain National Wildlife Refuge Complex. Lakeview, OR.

- USFWS. 2012. Sheldon National Wildlife Refuge Final Comprehensive Conservation Plan and Environmental Impact Statement. U.S. Fish and Wildlife Service, Sheldon-Hart Mountain National Wildlife Refuge Complex. Lakeview, OR.
- USFWS. Undated report. Camping use days Virgin Valley Campground Sheldon NWR. U.S. Department of the Interior, Sheldon National Wildlife Refuge. Lakeview, OR.
- USGS (U.S. Geological Survey). 1984. Mineral resources of the Charles Sheldon wilderness study area, Humboldt and Washoe counties, Nevada, and Lake and Harney counties, Oregon. Bulletin 1538 Plate 1. U.S. Geological Survey. Reston, VA.
- USGS. 2010a. National Water Information System: USGS 10361700 Badger Ck Trib NR VYA, NV. Available at:
http://waterdata.usgs.gov/nwis/nwisman/?site_no=10361700&agency_cd=USGS.
- USGS. 2010b. National Water Information System: USGS 10353750 Mahogany Ck NR Summit Lake, NV. Available at:
http://waterdata.usgs.gov/nv/nwis/dv?referred_module=sw&search_site_no=10353750&search_site_no_match_type=beginning&format=station_list&sort_key=site_no&group_key=NONE&sitefile_output_format=html_table&column_name=agency_cd&column_name=site_no&column_name=
- Vale, T.R. 1975. Presettlement vegetation in the sagebrush-grass area of the Intermountain West. *Journal of Range Management* 28:32-36.
- Van Auken, O.W. 2000. Shrub invasions of North American semiarid grasslands. *Annual Review of Ecology and Systematics* 31:197-215.
- Vander Haegen, W.M., F.C. Dobler, and D.J. Pierce. 2000. Shrubsteppe bird response to habitat and landscape variables in Eastern Washington, U.S.A. *Conservation Biology* 14:1145-1160.
- WAFWA (Western Association of Fish and Wildlife Agencies). 2008. Greater sage-grouse population trends: an analysis of lek count databases 1965-2007. Sage and Columbian Sharp-Tailed Grouse Technical Committee, Western Association of Fish and Wildlife Agencies. Cheyenne, WY.
- Wagner, F.H., ed. 2003. Preparing for a changing climate—the potential consequences of climate variability and change. Rocky Mountain/Great Basin regional climate change assessment. Report of the Rocky Mountain/Great Basin Regional Assessment Team for the U.S. Global Change Research Program. Utah State University. Logan, UT.
- Waichler, W.S., R.F. Miller, and P.S. Doescher. 2001. Community characteristics of old-growth western juniper woodlands. *Journal of Range Management* 54:518-527.
- Wall, T.G., R.F. Miller, and T.J. Svejcar. 2001. Juniper encroachment into aspen in the northwest Great Basin. *Journal of Range Management* 54:691-698.
- Ward, J.P. and S.H. Anderson. 1988. Influences of cliffs on wildlife communities in southcentral Wyoming. *Journal of Wildlife Management* 52:673-678.

- Webber, P.C. 1995. Report to the Board of Environmental Management on the policy for off-road vehicle use in Massachusetts forests and parks. Commonwealth of Massachusetts Department of Environmental Management. Boston, MA.
- Wehausen, J.D. 1980. Sierra Nevada bighorn sheep: history and population ecology. Ph.D dissertation, University of Michigan, Ann Arbor. 240 pp.
- Weiss, N.T. and B.J Verts. 1984. Habitat and distribution of pygmy rabbits (*Sylvilagus idahoensis*) in Oregon. *Great Basin Naturalist* 44:563-571.
- Welch, B.L. 2005. Big sagebrush: a sea fragmented into lakes, ponds, and puddles. General Technical Report RMRS-GTR-144. U.S. Department of Agriculture, Forest Service, Rocky Mountain Research Station. Fort Collins, CO.
- Weldon C., L.H. du Preez, A.D. Hyatt, R. Muller, and R. Speare. 2004. Origin of the amphibian chytrid fungus. *Emerging Infectious Diseases* 10:2100-2105.
- West, N.E. 1996. Strategies for maintenance of and repair of biotic community diversity on rangelands. Pages 342-346 in: R.C. Szaro and D.W. Johnson, eds. *Biodiversity in managed landscapes: theory and practice*. New York: Oxford University Press.
- West, N.E. 1999. Managing for biodiversity of rangelands. Pages 101-126 in: W.W. Collins and C.O. Qualset, eds. *Biodiversity in agro-ecosystems*. Boca Raton, FL: CRC Press.
- West, N.E. 2000. Synecology and disturbance regimes of sagebrush steppe ecosystems. Pages 15-26 in: P.G. Entwistle, A.M. DeBolt, J.H. Kaltenecker, and K. Steenhof, compilers. *Proceedings of the Sagebrush Steppe Ecosystems Symposium, #BLM/ID/PT-001001+1150*. U.S. Department of Interior, Bureau of Land Management Publications. Boise, ID.
- Westerling, A.L., H.G. Hildalgo, D.R. Cayan, and T.W. Swetnam. 2006. Warming and earlier spring increase U.S. forest wildfire activity. *Science* 313:940-943.
- Western Bat Working Group. 2009. White-nose syndrome in bats: what do we need to know before it comes West? Brochure. Western Bat Working Group. Rapid City, SD.
- Whittaker, D. 2008. Personal communication between Don Whittaker, Oregon Department of Fish and Game, and Gail Collins, Sheldon-Hart Mountain Refuge Complex Supervisory Biologist. May 2008.
- Wildlife Action Plan Team. 2006. Nevada wildlife action plan. Nevada Department of Wildlife. Reno, NV.
- Williams, G.W. 2002. Aboriginal use of fire: are there any “natural” plant communities? (revised). Pages 179-214 in: C.E. Kay and R.T. Simmons, eds. *Wilderness and political ecology: aboriginal land management—myths and reality*. University of Utah Press. Logan, UT.
- Williams, J.E. and C.E. Bond. 1981. A new subspecies of tui chub (Osteichthyes: Cyprinidae) from Guano Basin, Nevada and Oregon. *Southwestern Naturalist* 26:223-230.

- Williams, J.E., C.D. Williams, and C.E. Bond. 1980. Fishes of the Sheldon National Wildlife Refuge. Pages 1-58 in: R.A. Tubb, compiler. Survey of fishes, amphibians, and reptiles on the Sheldon National Wildlife Refuge. Oregon State University, Department of Fisheries and Wildlife. Corvallis, OR.
- Wilson, W.E. and J.E. Moore. 1998. Glossary of hydrology. Alexandria, VA: American Geological Institute.
- Winward, A.H. 1985. Fire in sagebrush-grass ecosystems: the ecological setting. Pages 2-6 in: K. Sanders and J. Surham, eds. Rangeland fire effects, a symposium Nov. 27-29, 1984. U.S. Department of the Interior, Bureau of Land Management. Boise, ID.
- Winward, A.H. 1991. A renewed commitment to management of sagebrush grasslands. Pages 2-7 in: Management in the sagebrush-steppe. Special Report 880. Agricultural Experiment Station, Oregon State University. Corvallis, OR.
- Wisdom, M.J. and J.W. Thomas. 1996. Elk. Pages 158-176 in: P.R. Krausman, ed. Rangeland wildlife. Denver, CO: Society for Range Management.
- Wisdom, M.J., R.S. Holthausen, D.C. Lee, B.C. Wales, W.J. Murphy, M.R. Eames, C.D. Hargis, V.A. Saab, T.R. Rich, F.B. Samson, D.A. Newhouse, and N. Warren. 1998. Source habitats for terrestrial vertebrates of focus in the interior Columbia Basin: broad-scale trends and management implications. General Technical Report PNW-GTR-485. USDA Forest Service, Pacific Northwest Research Station. Portland, OR.
- Woodis, S.G. 1989. Dietary relationships of mule deer and cattle in northwestern Nevada. M.S. thesis. Colorado State University, Fort Collins.
- Wright, H.A. and A.W. Bailey. 1982. Fire ecology. New York: John Wiley and Sons.
- Wurster, F. 2009. Water resources assessment report, Sheldon NWR. U.S. Fish and Wildlife Service, Water Resources Division. Portland, OR.
- Yensen, D.L. 1981. The 1900 invasion of alien plants into southern Idaho. Great Basin Naturalist 41:176-183.
- Yoakum, J.D., B.W. O'Gara, and V.W. Howard, Jr. 1996. Pronghorn on western rangelands. Pages 211-224 in: P.R. Krausman, ed. Rangeland wildlife. Denver, CO: Society for Range Management.
- Young, J.A. 1994. History and use of semiarid plant communities—changes in vegetation. Pages 5-8 in: S.B. Monsen and S.G. Kitchen, compilers. Proceedings—Ecology and Management of Annual Rangelands. General Technical Report #INT-GTR-313. U.S. Department of Agriculture, Forest Service.
- Young, J.A. and A.E. Evans. 1981. Demography of fire history of a western juniper stand. Journal of Range Management 34:501-505.
- Young, J.A. and B.A. Sparks. 2002. Cattle in the cold desert. Expanded edition. Reno, NV: University of Nevada Press.

- Young, J.A., R.A. Evans, and J. Major. 1972. Alien plants in the Great Basin. *Journal of Range Management* 25:194-201.
- Young, R.P. 1990. Goals in fire management of natural ecosystems. Pages 16-20 in: T.E. Bedell, ed. *Proceedings, 1990 Pacific Northwest Range Management Short Course: Fire on Pacific Northwest Ecosystems*. Department of Rangeland Resources, Oregon State University. Corvallis, OR. 145 pp.
- Zakharov, E.V. and J.J. Hellman. 2008. Genetic differentiation across a latitudinal gradient in two co-occurring butterfly species: revealing population differences in a context of climate change. *Molecular Ecology* 17:189-208.
- Zouhar, K. 2003. *Bromus tectorum* in Fire Effects Information System. Available at: <http://www.fs.fed.us/database/feis/>. Accessed April 15, 2008.
- Zunino, G.W. 1987. Harvest effect on sage grouse densities in northwestern Nevada. M.S. thesis. University of Nevada, Reno.

This page left blank intentionally.

Appendix N. Comments Received During Public/Agency Review Period and Service Responses

The comment period for the draft comprehensive conservation plan/environmental impact statement (CCP/EIS) consisted of both an informal comment period following release of the preliminary draft CCP/EIS alternatives in July 2011, and a formal public comment period upon release of the Draft CCP/EIS in September 2011.

The Service issued a planning update summarizing the CCP/EIS preliminary draft alternatives for public comment and input on July 13, 2011. Through this planning update, the Service informed the public that comments and suggestions would be addressed along with other comments received during the formal public comment period required by the National Environmental Policy Act (NEPA). The Service received 520 comment submissions between July 13 and September 8, 2011.

The Service released the Draft CCP/EIS on September 9, 2011, for formal public review and comment. This comment period closed November 8, 2011. During the formal comment period, the Service received 401 comment responses from 1,709 agencies, organizations, and individuals¹.

Comments received focused on the significant issues identified through public scoping and on the alternatives developed through public input. A large proportion of comments focused on respondents' opinions toward one or more alternatives presented in the Draft CCP/EIS for management of feral horses and burros, management and manipulation of habitats, public access to public lands within Sheldon Refuge, sport hunting opportunities, and wilderness recommendations. Where the opinion expressed provided some level of detail or was based on a real or perceived fact, the Service has provided a response. Where the comment expressed solely an opinion and was not supported by any assertion, the Service considered the comment in selection of the preferred alternative, but did not respond to the comment in this appendix, other than to thank the writers for expressing their opinions and thoughts.

A much smaller, but significant proportion of comments provided factual information (both real and perceived), questioned statements and facts presented in the Draft CCP/EIS, suggested additional actions for inclusion in one or more alternatives, or questioned the accuracy of information used in formulating the alternatives and/or conducting analyses as part of the EIS.

Comments received were grouped into 12 categories based upon management actions considered in the Draft CCP/EIS alternatives or based on topics of particular interest as indicated by comments themselves. These categories are: Coordination; Upland Habitat Management; Wildlife Population Management; Fisheries Population Management; Feral Horse and Burro Management; Invasive Species Management; Climate; Transportation Management; Wilderness Recommendations and Management; Landscape Level Planning and Land Acquisition; Miscellaneous Comments; and Editorial Comments. Comments as presented in this appendix have been paraphrased from the originals, and in some cases consolidated with others where the Service's response is the same.

¹ Identical copies of responses were submitted by 1,308 individuals.

Coordination

1. **Comment:** Several comments requested that the Service coordinate with other agencies and partners for future management of resources within Sheldon Refuge.

Response: We agree that continued coordination between the Service and key partner agencies such as the Nevada Department of Wildlife (NDOW), Oregon Department of Fish and Wildlife (ODFW), Bureau of Land Management (BLM), Summit Lake Paiute Tribe, and others responsible for resource management is essential. We will continue to work collaboratively on a wide range of projects throughout Sheldon Refuge for the benefit of not only natural resources and the public, but also the partnerships between agencies.

Upland Habitat Management

2. **Comments:** Several comments questioned the rationale for selecting management goals and objectives for habitats such as sagebrush-steppe communities or mountain mahogany and western juniper woodland, and asked how the Service would measure progress toward those goals and objectives.

Response: Percentages presented for habitat management objectives presented under each alternative primarily represent Service estimates of effects associated with feral horse and burro management under corresponding alternatives and the amounts of each habitat type that could be restored given available resources. As noted in the rationale for habitat objectives, the precise conditions of habitats throughout Sheldon Refuge have not been quantified, but based on the results of vegetation surveys, site visits, and ongoing research projects, the primary factors currently influencing habitat conditions within Sheldon Refuge are feral horses and burros. The differences in management alternatives for horses and burros are reflected in the percentage of each habitat type that would meet the stated objective. In response to comments, a more detailed discussion of the relationship between horse and burro management and percentages of each habitat type the Service estimates would meet objectives for each alternative were included in the Final CCP/EIS.

The Service estimates western juniper is encroaching upon 8,000 to 10,000 acres of sagebrush habitat located primarily in the western portion of Sheldon Refuge (Section 4.2.7.2). The objective for removal of an average of 1,500 acres per year will allow for annual variability in accomplishments, while still meeting the overall stated objective for restoration of sagebrush-steppe habitats during the lifetime of the plan.

3. **Comment:** Standards and thresholds in CCP objectives are not scientifically supported and do not constitute the habitat type, natural plant communities, or a healthy ecosystem.

Response: Standards and thresholds presented are not intended to represent all components of a particular habitat type, plant community, or healthy ecosystem. The standards presented characterize those aspects of each particular habitat type that, in the Service's opinion, will meet habitat requirements identified for key indicator species and other benefiting species, will be most responsive and most directly affected by management actions, and could be most accurately and efficiently monitored. Standards and thresholds were developed through professional experience, review of available information and literature, and consultation and review by NDOW and other management agencies and experts. For additional explanation and clarification, we included references used to support the selection of thresholds in the rationale for each habitat objective in the Final CCP/EIS.

4. **Comment:** One comment requested that the Service identify specific results from vegetation surveys and site visits cited in the rationale for several management objectives.

Response: There are three primary sources of vegetation survey and site visit information. Figure 4.2 in the CCP/EIS represents the most recent and comprehensive landscape assessment of vegetation habitat types across the entire Sheldon Refuge using analysis of satellite and National Agriculture Imagery Program (NAIP) imagery. More detailed site-specific data are presented primarily in three papers referenced in Appendix M: Barnett 2002; Collins 2009; and LaRouche 2007.

5. **Comment:** Statements and assertions made in a variety of comments indicate some respondents believe the Service allows the grazing of livestock within Sheldon Refuge, and that management for livestock is the rationale for actions in the preferred alternative, including removal of feral horses and burros.

Response: While livestock grazing did historically occur throughout much of Sheldon Refuge, all grazing permits were purchased by a third party, donated, and retired by the Service in 1994. Since that time no commercial livestock grazing has been authorized within Sheldon Refuge. The Service is not proposing to allow livestock grazing in the future.

6. **Comment:** A number of comments expressed support or opposition for management actions such as mowing, thinning, fire suppression, prescribed burning, natural processes, fuel breaks, etc. to restore or maintain various habitats under one or more alternatives presented in the Draft CCP/EIS.

Response: The Service appreciates the range of opinions expressed.

7. **Comment:** Several comments suggested we prioritize our management objectives and strategies presented in the Draft CCP/EIS for habitat protection and restoration, particularly for habitats considered less resilient, more significantly impacted, or at greater risk from threats such as feral animals, invasive plants, wildfire, and changes in climate.

Response: One purpose of the CCP is to identify long-term directions and priorities for management. The objectives and strategies presented for each goal, including strategies for habitat protection and restoration, represent resource management priorities for Sheldon Refuge over the next 10 to 15 years.

8. **Comment:** Various comments suggested studies indicate mowing of sagebrush can have detrimental effects and requested an explanation of when, why, and how sagebrush removal would occur.

Response: As stated in the rationale for objectives 2b and 3a, a reduction in disturbance events has increased sagebrush encroachment into Great Basin wildrye stands and into emergent marsh and wet meadow habitats. Mechanical habitat treatments such as mowing or thinning would be emphasized in these habitats over other methods to reduce encroachment, increase native grass and forb production, reduce shrub cover, and maintain a low density of invasive plants. The preferred alternative emphasizes mowing along roads rather than grading or blading as has been done in the past to control invasive plants and provided added protection from wildfire. However, as stated in the description of the preferred alternative (page 2-7 of the Draft CCP/EIS), the major emphasis would be the removal of juniper encroaching into sagebrush habitat, primarily within the western portion of Sheldon Refuge. Manipulation of emergent marsh and wet meadow habitat would be suspended until objectives for horses and burros are achieved. Therefore, we anticipate sagebrush would be

removed from a small proportion of the acres stated under the objectives. In response to comments, management strategies for Great Basin wildrye were discussed separately in the Final CCP/EIS for clarification.

9. **Comment:** Several comments requested specific inventory and monitoring be conducted in conjunction with restoration actions proposed in the preferred alternative

Response: The CCP is intended to provide overall long-term management direction for fulfilling the purposes of Sheldon Refuge, the mission of the National Wildlife Refuge System, and for addressing significant issues. While we agree that monitoring is critical to determining success and informing adaptive decision making, detailed discussion of monitoring strategies is beyond the scope of the CCP. We will develop and incorporate specific inventory and monitoring methodologies, protocols, and techniques as part of future step-down management plans, as identified in the CCP, including a habitat management plan and a cold-water fisheries management plan for Sheldon Refuge.

Upland Habitat Management—Wildland Fire

10. **Comment:** A few comments suggested the Service reconsider management direction to conduct thinning or prescribed fire in mountain mahogany woodland habitat.

Response: The Service recognizes that mountain mahogany provides key habitat for a number of sensitive wildlife species, is susceptible to fire, and is slow to reestablish and recover after disturbance such as fire. Our intent is to use prescribed fire and thinning of vegetation *in areas adjacent to* mountain mahogany, not within stands, in an effort to provide additional long-term protection for these stands. Management direction for mountain mahogany was edited in the Final CCP/EIS to clarify our intent.

11. **Comment:** Comments questioned the effectiveness of fuel breaks and other methods for achieving habitat management goals and objectives and requested clarification of when and why fuel breaks would be used, including full analysis of associated impacts.

Response: As stated in the rationale for Objective 7a and explained in Chapter 4, fire is a natural process that has helped shape the Sheldon Refuge ecosystem. However, fire can also be a threat to the safety of the public, natural and cultural resources, and, considering the presence of cheatgrass and other invasive plant species, the continued existence of the present ecosystem. Natural fire now has the potential to burn more intensely, more rapidly, and over larger areas than if overgrazing and continued fire suppression had not occurred—making fire management more difficult.

Inevitably, some wildfires will burn within Sheldon Refuge despite even the most aggressive fire suppression efforts. The Service believes that well-planned and strategic creation of fire fuel breaks within Sheldon Refuge using a combination of fire-resistant natural features (rock cliffs and outcroppings, past fire scars, water bodies and wet riparian areas, etc.), areas with reduced fire fuels (created by mowing, cutting, thinning, etc.), and areas where fuels have been eliminated (e.g., roads) is one of the safest, most efficient, and most predictable ways in which to influence the size, pattern, and intensity of fire disturbance toward restoration of desired conditions across the landscape while at the same time achieving stated habitat objectives.

Analysis of the effects from creating and maintaining fuel breaks and from mechanically removing vegetation was evaluated and presented in the Environmental Consequences chapter (Chapter 6) of the Draft CCP/EIS.

12. **Comment:** Several comments asked for clarification and definition of the term “appropriate management response.”

Response: Appropriate management response is the response to a wildland fire based on an evaluation of risks to firefighter and public safety, the circumstances under which the fire occurs, including weather and fuel conditions, natural and cultural resource management objectives, protection priorities, and values to be protected. The evaluation must also include an analysis of the context of the specific fire within the overall local, geographic area or national wildland fire situation. The range of potential responses to wildfire includes anything from observation to aggressive direct fire suppression action with use of all resources and equipment available. We clarified the meaning of this term as used in the Final CCP/EIS.

13. **Comment:** Comments noted that past fires at Sheldon Refuge in the early 1990s, including prescribed fires, replaced shrub communities with grass, displaced sagebrush-obligate species, altered habitats (particularly winter habitat and habitat for sage-grouse), and were followed by increases in cheatgrass and other non-native weed presence. Comments stated that because these changes would likely continue, additional prescribed burning should not be conducted or repeated. Others questioned whether negative effects from prescribed fires were weighed against ecological benefits.

Response: The Service agrees that disturbance from past fires has altered the size and distribution of habitats at various stages of plant community succession across Sheldon Refuge, and that these changes have affected the distribution of wildlife populations. However, as noted in the Draft CCP/EIS, it has been the *lack of fire as a result of fire suppression* that has contributed to adverse impacts to refuge habitats. At the scale of Sheldon Refuge, the disturbance of fire that maintains an irregular mosaic of habitats at various stages of plant community succession is beneficial to both individual species and ecosystem biodiversity providing long-term invasion by non-native plant species (e.g., cheatgrass) does not occur.

The Service evaluated a full range of alternatives, including an alternative with emphasis on prescribed burning, an alternative with emphasis on natural wildfire, and the preferred alternative with emphasis on protection of key habitat types from large fires through increased use of mechanical means to remove fire fuels. Adverse and beneficial impacts both directly and indirectly resulting from prescribed burning were evaluated in the EIS (refer to Chapter 6 of the CCP/EIS). Factors considered as part of the analyses included effects to soil, air, water, climate, habitats, fish, wildlife, plants, invasive species, cultural and historic resources, recreation opportunity, visual resource values, and wilderness resource values.

The CCP serves to provide overall long-term direction for management action, including the use of fire, to achieve specified habitat objectives. More detailed planning and site-specific analysis would be conducted as part of future habitat and fire management step-down plans. Individual site-specific prescribed fire prescriptions would also be developed per Service policy to maximize the likelihood of achieving desired conditions while minimizing or eliminating potential for adverse impacts.

Wildlife Population Management

14. **Comment:** Several comments stated the purpose for Sheldon Refuge was to manage for a maximum number of 3,500 antelope as stated in Executive Order 7522.

Response: As stated in Executive Order 7522, Sheldon Refuge was established as an area “...set apart for the conservation and development of natural wildlife resources and for the protection and improvement of public grazing lands and natural forage resources...”

While maintaining a healthy pronghorn population is clearly important, the Service does not consider sustaining 3,500 pronghorn as a primary purpose for Sheldon Refuge. This population figure was included in Executive Order 7522 specifically to allocate a maximum amount of forage for pronghorn and other wildlife, with the remainder available for domestic livestock pursuant to the Taylor Grazing Act of 1934. Because Sheldon Refuge has not been administered by the BLM and pursuant to the Taylor Grazing Act since 1976, and livestock grazing no longer occurs within Sheldon Refuge, the allocation of forage is neither appropriate nor necessary and the reference in the Executive Order is no longer applicable. The Service will continue to work to manage healthy wildlife populations within a natural range of variability consistent with Service policy for biological integrity, diversity, and ecological health.

15. **Comment:** Numerous comments suggested that altering wildlife species composition through removal of feral horses and burros, and reintroductions to augment and maintain unnaturally high populations of large animals, such as pronghorn and bighorn sheep, is not appropriate and appears to be conducted primarily to benefit trophy big-game hunters, rather than to maintain or restore biological integrity, diversity, and environmental health.

Response: The Service does not propose to reintroduce, augment, or alter wildlife species composition or increase hunting harvest under any of the alternatives presented in the CCP/EIS. Following their extirpation from Sheldon Refuge in the late 1920s due to a variety of human influences (refer to Section 4.2.5.3 of the Sheldon Refuge CCP/EIS), California bighorn sheep were reintroduced when natural recolonization was determined unlikely to occur. Bighorn sheep populations thrived and eventually reached a level where the Service and NDOW determined that relocating some animals to assist reintroduction efforts outside Sheldon Refuge and hunting for a relatively small number of animals would be compatible with the purposes for Sheldon Refuge and the long-term health and viability of the population. Currently, limited hunting for pronghorn, bighorn sheep, and mule deer is only allowed for about 95 days each year, while a large portion of Sheldon Refuge remains closed to all hunting. As discussed in Chapter 5, the majority of visitors to Sheldon Refuge participate in wildlife viewing, which occurs year-round and generates a much greater economic benefit to the region and surrounding communities than both hunting and fishing combined (see Section 6.5.2 of the Draft CCP/EIS).

The Service evaluated three alternatives for management of feral horses and burros, including an alternative to maintain populations of feral horses and burros. Selection of the preferred alternative to remove horse and burro populations was based on the need to fulfill the mission of the National Wildlife Refuge System, achieve the purposes for Sheldon Refuge, and eliminate the negative impacts of these non-native feral species to the biological integrity, diversity, and ecological health of all native fish, wildlife, plants, and their habitats within Sheldon Refuge.

16. **Comment:** A number of comments suggested that control of large predators (e.g., mountain lion, bobcat, and coyote) is required by Section 3 of Executive Order 7522 and must be conducted to benefit wildlife within Sheldon Refuge. Other comments inferred that management of predators (either within or adjacent to the refuge) is adversely impacting prey populations within the Sheldon Refuge and should be addressed in the CCP/EIS.

Response: Section 3 of the Executive Order allocated forage resources to pronghorn and other non-predatory species and to domestic livestock pursuant to the Taylor Grazing Act. Because forage resources are no longer managed by the BLM or pursuant to the Taylor Grazing Act, and livestock grazing no longer occurs within Sheldon Refuge, the Service generally considers referenced portions in Section 3 of the Executive Order no longer applicable or appropriate and moot.

The Service considers populations of wildlife, including pronghorn, bighorn sheep, and mule deer, within Sheldon Refuge to be healthy and within the natural range of population variability. As discussed in the rationale for Objective 6b, wildlife population numbers experience natural fluctuation and variability over time, but observation and research increasingly demonstrate the primary influences on prey populations within Sheldon Refuge are habitat quality/quantity and weather—not predation. Therefore, the Service believes that management actions including changes to big-game harvest levels and, specifically, reduction of predator populations are not necessary to maintain healthy prey populations and would be contrary to Service policies regarding maintaining biological diversity, biological integrity, environmental health, and wilderness character.

17. **Comment:** Numerous comments suggested artificial water sources such as playa dug-outs, livestock water troughs, and water guzzlers are necessary to support wildlife populations, and the removal of water developments would be detrimental to sage-grouse, pronghorn, and other wildlife species.

Response: Sheldon Refuge is somewhat unique within the Great Basin due to the number of water sources present. As stated in Chapter 6, the Service does not dispute that wildlife use and may benefit from free-standing water when available. However, the majority of these artificial water sources were specifically developed for commercial livestock use—a use that no longer exists. Further, as referenced in the CCP, research and studies indicate that wildlife native to the Great Basin are particularly well adapted to the relatively dry conditions and periodic drought that occur on the Refuge.

Based on professional analysis and review of available information, scientific study, and literature, we have determined the removal of artificial water sources within Sheldon Refuge would restore the natural hydrology and be of greater benefit to a wider range of native wildlife species, and that such artificial water sources are not required to sustain currently healthy viable wildlife populations within their natural range of variability. Therefore, it is the Service’s opinion that the preferred alternative would best restore the biological integrity of spring, spring brook, stream, and playa habitats damaged and degraded from past development for commercial livestock use to achieve the stated objectives of the CCP for the long-term benefit of a full range and diversity of native wildlife and plant species. As stated in the rationale for Objective 3b, spring, spring brook, and stream restoration efforts would be determined by evaluation of individual site characteristics.

18. **Comment:** A few comments stated the Service should not remove any water developments as long as horses and burros remain within Sheldon Refuge and until site-specific analysis and planning is conducted for each development.

Response: We recognize that trade-offs may exist for any management action and that restoration efforts benefitting some species may be detrimental to others. For these reasons, we agree that further evaluation and review of specific water development removals and playa restoration efforts are warranted before individual projects are initiated. With assistance from NDOW and other partners, we would develop spring and playa restoration

prescription(s) that further identify and analyze impacts of possible water development removal options, and we added appropriate strategies under the relevant Final CCP/EIS objectives to reflect our intent. In addition, we included additional explanation and rationale for Objective 3c strategies under the preferred alternative (page 2-29 of the Draft CCP/EIS) to clarify the Service's intent to conduct playa restoration only if methods are demonstrated to be effective in restoring natural habitat conditions for the benefit of native wildlife and plants.

With respect to the timing of potential water development removal projects, we intend to retain the majority of existing water sources until horse and burro populations are significantly reduced. Timeframes for strategies under objectives 3b and 3c were intended to allow for removal of horses and burros prior to completing restoration of most springs, spring brooks, streams, and playas. Additional explanation of the relationship between the proposed schedules for horse and burro removal and habitat restoration efforts were included in the rationale for these objectives.

19. **Comment:** A few comments suggested the Draft CCP/EIS does not contain adequate information about wildlife population numbers that inhabit Sheldon Refuge and therefore suggest that the plan does not comply with NEPA.

Response: Sheldon Refuge is remote and largely undeveloped, with relatively little public use and hunting. Overall, wildlife populations are primarily influenced by natural conditions such as habitat, weather, and the occurrence of non-native species (e.g., feral horses and burros). While general discussions of these influences and their effects on wildlife population trends for some species are included in Chapter 4, management direction in the CCP is intended to influence habitat conditions under the assumption that changes in habitat would indirectly influence all wildlife populations within their natural range of variability, not only those for whom population data exist. Therefore, precise population data and statistics for most species are not considered necessary for making informed decisions with respect to the alternatives and are not included in the CCP/EIS.

20. **Comment:** A few comments stated management direction and the evaluation of the effects from fences, especially to Greater sage-grouse, are not adequate and should be further examined.

Response: The Service anticipates Sheldon Refuge would have no interior wire fences by the end of 2012. Maintaining a wildlife-friendly boundary fence is a management priority identified in the management objectives to prevent the further movement of horses, burros, and livestock onto the Refuge. The Service would consider a full range of fencing materials and devices to minimize disturbance and injury to wildlife, including flagging, reflectors, and use of materials other than barbed wire. In response to comments, a more complete definition of wildlife-friendly fencing was included in the Final CCP/EIS.

21. **Comment:** One comment suggested the Service use nonlethal methods to estimate sage-grouse population parameters.

Response: The Service coordinates with NDOW to collect population data using a combination of lethal and nonlethal methods. Sage-grouse lek attendance data are collected through observation for use in developing population size and trend estimates. Data collected from wings submitted by hunters are used in developing population sex and age ratios. Despite the limitations of wing data, they provide a means for assessing the effects of management actions on production at the state or local population management unit scale.

However, if Greater sage-grouse harvest data are determined insufficient to accurately and precisely measure identified population parameters in the future, Sheldon Refuge would be closed to sport hunting for Greater sage-grouse.

22. **Comment:** One comment suggested direct count of animals is not appropriate, and other methods should be used to more accurately census horses, burros, and wildlife.

Response: The Service does not use direct count data to estimate horses, burros, and wildlife population size, but rather to monitor trends in sex ratios, productivity, and population over time. In coordination with BLM, a simultaneous double-count with sightability bias correction and other statistically robust methods are used to estimate population size for feral horse populations within Sheldon Refuge.

23. **Comment:** Several comments asserted that pronghorn, bighorn sheep, mule deer, and elk are reintroduced native species that were killed or almost killed to extinction by humans or died off during the last ice age.

Response: Fossil records show pronghorn, bighorn sheep, mule deer, and elk have been continuously present on the North American continent for at least 100,000 years—well before the last ice age (the Wisconsin glaciations, which occurred between 11,150 and 35,000 years before present). Bighorn sheep were locally extirpated by human influences and reintroduced to Sheldon Refuge, but are considered native wildlife. The reader is referred to various articles printed in *Mammalian Species* for additional information (<http://www.science.smith.edu/msi/msiaccounts.html>).

24. **Comment:** One comment requested the Service identify State of Nevada status for species listed in Appendix B.

Response: We amended Appendix B in the Final CCP/EIS to indicate state status for various species.

Fisheries Population Management

25. **Comment:** Comments suggested stocking of fish within Sheldon Refuge is not appropriate and appears to be conducted primarily to benefit anglers rather than to maintain or restore biological integrity, diversity, and environmental health, and should no longer be allowed.

Response: Three alternatives were considered for management of fish populations within Sheldon Refuge, including an alternative to end stocking for recreation opportunity. Based on the analysis of effects from these alternatives, the Service has determined that continued limited stocking of appropriate fish populations to constructed ponds and reservoirs for sport fishing within Sheldon Refuge does not present significant risk to the health, diversity, or biological integrity of native fish, wildlife, plants, or their habitats. The Service will continue to coordinate closely with NDOW to ensure future stocking and augmentations remain compatible with the purposes, management goals, and objectives for Sheldon Refuge.

26. **Comment:** Some comments suggested Alvord cutthroat (either pure or hybrid strains) be considered for trout stocking efforts within Sheldon Refuge.

Response: The Service recognizes that while both redband and Lahontan cutthroat trout naturally occur within nearby watersheds, neither species is endemic to Sheldon Refuge. Therefore, we agree it is appropriate to consider Alvord cutthroat trout strains when coordinating future stocking efforts with NDOW. As in the past, any particular watershed

would only be stocked with a single species to avoid unwanted hybridization. In response to comments, Alvord cutthroat trout were included in Objective 8b of the Final CCP/EIS.

27. **Comment:** One comment suggested managing stream reaches capable of producing cobble and gravel bottoms as such and not as soft-bottom sediment as currently stated in Objective 3b. Managing for natural cobble and gravel bottoms would better support trout populations and reduce the need for re-stocking.

Response: The Service's intent for management of in-channel habitat included in Objective 3b is to recognize management for native species (e.g., Sheldon tui chub, amphibians, and endemic invertebrates) as a priority for Sheldon Refuge. However, we did not intend to imply that we would convert natural cobble and gravel stream bottoms to soft-bottom sediment. In response to comments, additional clarification of management priorities, intent for habitat management objectives, and species affected were included in the Final CCP/EIS. In addition we will work with NDOW to identify those stream channel reaches appropriate for various management objectives, including restoration.

28. **Comment:** One comment stated impacts to trout-rearing habitat from erosion as a result of overgrazing were overlooked in the analysis.

Response: Causes for erosion and other impacts to stream and riparian habitats were discussed in Chapter 4; feral horses and burros were identified as a primary contributing factor. The Draft CCP/EIS identified continued erosion and turbidity as adverse impacts that would result from the continued presence of horses and burros under Alternative 1.

29. **Comment:** Various comments suggested delaying eradication and not using piscicides to eradicate rainbow trout from Big Spring Reservoir.

Response: As stated in the Draft CCP/EIS, Big Spring Reservoir has been dry for several years and no rainbow trout are currently present. The Service does not propose the use of piscicides to eliminate trout from any waters within Sheldon Refuge under any alternative in the CCP/EIS.

30. **Comment:** The Service's recommendation to develop Gooch Lake as a fishery should not be pursued.

Response: The Service did not consider developing Gooch Lake as a fishery under any alternative in the CCP/EIS.

Feral Horse and Burro Management

31. **Comment:** Numerous submissions expressed either support or opposition to alternatives presented in the Draft CCP/EIS, including the Service's preferred alternative for removal of horses and burros from Sheldon Refuge within five years.

Response: The Service acknowledges and appreciates these comments.

32. **Comment:** Several comments referenced the Wild Free Roaming Horses and Burros Act of 1971 and related court decisions, or indicated horses and burros within Sheldon Refuge either are or should be managed under this Act.

Response: The Wild Free Roaming Horses and Burros Act of 1971 applies only to management of horses and burros within specific public lands managed by the BLM and the U.S. Forest Service.

33. **Comment:** One comment requested the Service provide annual population and management data for feral horses and burros including population size, mortality, numbers gathered, and numbers adopted as required by NEPA.

Response: Population information was presented in Section 4.1.1 of the Draft CCP/EIS. With respect to feral horses and burros, evaluation of the alternatives and selection of the preferred alternative were based on fulfillment of the mission of the National Wildlife Refuge System, achieving the purposes for Sheldon Refuge, and overall impact from the presence of feral horses and burros within Sheldon Refuge. Therefore, more detailed annual population information was not considered necessary for evaluating the effects of the alternatives presented or for making an informed decision in selecting the preferred alternative to remove all horses and burros from Sheldon Refuge.

34. **Comment:** Several comments asserted horses and burros are reintroduced species, native to North America, that fill an ecological niche in the high desert environment.

Response: Based on the fossil record and historical information, it is widely accepted that all horses in North America became extinct at least 8,000 to 10,000 years before present and that all horses found in North America today are descended from imported domesticated animals and are therefore, by definition, not native. Because native plants, wildlife, and their habitats continued to adapt and evolve for more than 8,000 years following the extinction of horses, there is no longer an ecological niche for these animals to fill.

Even in the absence of prehistoric information, horses and burros within Sheldon Refuge are in fact feral. As noted in Section 4.1.1 of the Draft CCP/EIS, it is well documented that horses and burros were first released onto Sheldon Refuge and the surrounding area as domestic animals and were raised for ranch stock and sale to the U.S. Cavalry during the late 1800s and early 1900s. Following the advent of motorized vehicles and mechanization of the Cavalry, the animals were simply abandoned.

35. **Comment:** One comment asked when a non-native or introduced species such as horses or burros would be considered native.

Response: By definition, the Service considers all species not presently or historically occurring in the United States except through the intervention of humans, intentionally or otherwise, to be non-indigenous exotic species (Refuge Manual 7 RM 8.4). Because horses and burros occur within the United States and Sheldon Refuge through the intentional intervention of humans, the Service will not consider them native.

36. **Comment:** Several comments objected to the Service's determination that feral horses and burros must be removed, while other non-native introduced species (e.g., chukar, trout, perch)—especially those determined to be causing adverse impact to Refuge resources—can remain on Sheldon Refuge.

Response: Based upon evaluation of the alternatives and the impact analyses conducted, it is the Service's opinion that allowing horses or burros to remain would interfere with accomplishing the purposes for Sheldon Refuge, and therefore action must be taken. Consistent with Refuge System policy for management of feral horses and burros within Sheldon Refuge, these populations must be removed rather than simply reduced. We have determined other non-native introduced wildlife species are causing adverse impacts, but it is also our opinion that those impacts are relatively minor and not likely reach the threshold of interfering with our ability to accomplish the purposes for Sheldon Refuge. The Service requires no action to reduce or eradicate self-sustaining populations of non-native, non-

invasive species (e.g., chukar) unless those species interfere with accomplishing refuge purpose(s). We do not, however, manage habitats to increase populations of these species unless such habitat management supports accomplishing refuge purposes (Service Manual 601 FW 3).

37. **Comment:** Multiple comments offered anecdotal information and observation of the impacts to wildlife, plants, and their habitats caused by feral horses and burros.

Response: The Service appreciates first-hand observation and confirmation of numerous scientific studies and evaluations that have quantified adverse impacts caused by horses and burros (pages 6-9 through 6-11 and page 4-4 of the Draft CCP/EIS). These impacts to native fish, wildlife, plants, and their habitats within Sheldon Refuge were primary considerations in the selection of the Service's preferred alternative.

38. **Comment:** Some comments suggested horses and burros enhance the ecosystem, complement grazing species within Sheldon Refuge, and do not require management by the Service because populations are naturally controlled.

Response: An alternative that left horse and burro populations unmanaged was analyzed in the 2008 *Horse and Burro Management Environmental Assessment* (U.S. Fish and Wildlife Service [USFWS] 2008a) and was determined to be contrary to Service statutes, policy, and refuge purposes. For these reasons, a similar alternative was considered but not evaluated in detail in the Draft CCP/EIS.

There are no predators found at Sheldon Refuge that are capable of limiting horse or burro populations, and there is no scientific evidence to support the idea that horses will naturally limit their own populations. Regular gathers conducted by the Service from the 1970s until the mid-1990s maintained populations near 400 animals. Due to a lack of sufficient funding for continued removal, the population increased rapidly to an estimated 2,000 animals in less than 10 years—at which time regular gathers resumed. If left unchecked, nature would regulate the horse and burro population through a boom-and-bust cycle, where the population increases dramatically, food and water becomes scarce, and the population crashes through dehydration and starvation—resulting in even greater and more lasting impacts to plants, their habitats, and the fish and wildlife that depend upon them.

39. **Comment:** Comments stated the existing Sheldon Refuge perimeter fence is not adequate to prevent ingress or egress of horses. Maintenance of this fence should be a priority and modifications should be made to better prevent horse movement into and out of the refuge.

Response: The Service identified maintenance of the Sheldon Refuge perimeter fence as a high priority for management under Objective 1a. Damage and vandalism of fences can allow horse movement. Efforts are continual and ongoing to monitor, repair, and modify the fence to reduce damage and limit horse movement into and out of Sheldon Refuge to the maximum extent practicable and allowed by available funding and staff.

40. **Comment:** Some comments suggested the use of specific management strategies for maintaining natural horse and burro sex ratios, herd behavior, social structure, family units, and long-term genetic viability and herd health within Sheldon Refuge.

Response: The Service considered Alternative 1 (the no action alternative) for long-term management of horses and burros within Sheldon Refuge. However, because the preferred alternative requires only short-term management of the animals, the Service determined that

strategies to maintain specific population parameters or herd dynamics are not necessary or feasible.

41. **Comment:** Several comments suggested using chemical fertility control porcine zona pellucida (PZP) vaccine to minimize horse and burro population growth.

Response: Each alternative considered in the Draft CCP/EIS, including the preferred alternative will allow the use of safe, humane, and effective fertility controls to limit population growth.

42. **Comment:** One comment stated that by evaluating only the current management alternative and two alternatives to remove horses and burros, the Draft CCP/EIS failed to consider a full range of alternatives.

Response: In evaluating short-term management for horses and burros, a range of population sizes were considered under alternatives in the *2008 Horse and Burro Management at Sheldon Refuge* environmental assessment (USFWS 2008a). In evaluating long-term management, the Service determined that any action alternative that does not include removal of horses and burros would fail to achieve the purposes and management goals and objectives for Sheldon Refuge. Therefore, while other alternatives (in addition to the no action alternative) that included long-term management for horses and burros were considered, these additional alternatives were not evaluated in further detail.

43. **Comment:** A few comments requested that the Service use lethal control to eliminate horses and burros.

Response: As noted in the Draft CCP/EIS, an alternative including lethal control was considered, but the Service determined the use of lethal control to be unnecessary to meet horse and burro population objectives. As a result, this alternative was not evaluated in further detail.

44. **Comment:** Various comments stated that elimination of horses and burros does not have credible scientific justification, is environmentally unnecessary, and is unwarranted.

Response: Based upon the review of scientific literature and assessment of conditions within Sheldon Refuge presented in the Draft CCP/EIS, it is the Service's opinion there is sufficient credible scientific and empirical evidence to justify the preferred alternative to remove horses and burros from Sheldon Refuge.

45. **Comment:** Some comments stated the Service's preferred alternative to remove horses and burros is arbitrary.

Response: To be arbitrary, a decision must be based on perception or feeling rather than objective fact, reasons, or principles. The reasons for the Service's selection of the preferred alternative are to fulfill the mission of the National Wildlife Refuge System; to achieve the purposes for Sheldon Refuge; and to maintain consistency with Service policy. The underlying principles for the preferred alternative are restoring biological integrity, diversity, and environmental health toward conservation of native fish, wildlife, plants, and their habitats. These principles are supported by facts and analyses presented in the CCP/EIS that demonstrate that feral horses and burros are causing significant adverse impact to fish, wildlife, plants, and their habitats within Sheldon Refuge.

46. **Comment:** Some comments requested the Service make public adoption of horses and burros easier and include incentives such as tax credits.

Response: Due to limited facilities, staff, and adoption demand at Sheldon Refuge, we select qualified organizations and businesses to provide extended care, advertise, and find suitable homes for 100% of horses and burros made available for adoption. We also issue press releases and updates to announce when gathers are conducted and where the public can request horses and burros for adoption. The Service does not have the authority to modify tax law to provide incentives for adoption.

47. **Comment:** One comment suggested the Service conduct additional public outreach and communicate details regarding feral horse and burro gathers.

Response: The Service has issued public announcements, press releases, interviews, fact sheets, and other information related to management of horses and burros at Sheldon Refuge through a variety of media. We strive to provide regular and consistent communication in the future.

48. **Comment:** A few comments requested the Service identify potential consequences for horses or burros sold at auction if adoption were no longer a viable option.

Response: The Service is committed to finding adoptive homes for as many horses and burros as possible. We have spent millions of dollars and many thousands of staff hours to provide veterinary care, and public outreach and advertising to find homes for 100% of the more than 3,500 horses and burros from Sheldon Refuge made available for adoption. However, in the future, we anticipate homes might not be found for all animals because of the age, appearance, or health of an animal or because economic conditions prevent large numbers of horses from being placed. In these situations, it would then be necessary to sell these animals at auction. The Service would ensure animals are sent to reputable auctions and receive adequate and humane care. As with adoption, horses bought at auction would become private property, no longer under the control or jurisdiction of the Service, and it is possible animals could be bought at auction for slaughter. For this reason, the sale of horses at auction would be used only as a last resort.

49. **Comment:** A few comments requested the Service designate horse and burro populations as historical and cultural resources and seek necessary legislative changes needed.

Response: The no action alternative included long-term management for horses and burros within Sheldon Refuge. As stated in response to similar comments received on the 2008 Horse and Burro Management Plan (USFWS 2008a), horses and burros themselves cannot be considered for protection as a cultural or historical resource, and the Service has determined horses and burros within Sheldon Refuge do not contribute to the significance of any historic properties; therefore, removal of these animals has no effect on cultural resources eligible for the National Register of Historic Places. Service action to propose legislation or propose changes to legislation that would provide legal protections would not fulfill the purposes of the Refuge or the mission of the National Wildlife Refuge System.

50. **Comment:** Some comments requested the Service include details regarding how horse and burro gathers would be conducted, how and where animals would be transported, and where animals would be held for sorting and while awaiting adoption.

Response: Appendix H of the CCP/EIS details the standard operating procedures for horse and burro population control methods, including gathers, transportation, and adoption. During sorting, animals are cared for by the Service under supervision of licensed veterinarians at facilities within Sheldon Refuge. Both the care and facilities provided are

periodically reviewed by independent observers. Additional details are provided in the 2008 Horse and Burro Management Plan (USFWS 2008a).

51. **Comment:** One comment stated the cost of horse and burro removal and adoption is excessive and is far greater than revenues received through adoption.

Response: As displayed in Figure 6.1 of the Draft CCP/EIS, costs for implementing the preferred alternative for management of horses and burros are expected to be less than half those of the other two alternatives considered. When the full costs are considered, including long-term impacts to fish, wildlife, plants, and their habitats, the cost of the preferred alternative is much less. The Service does not collect any fees or revenues through horse and burro adoptions.

52. **Comment:** A number of comments stated wild horses and burros are imperiled, threatened, near extinction, or in jeopardy.

Response: Wild horses and burros are managed by BLM and the U.S. Forest Service on 199 Herd Management Areas encompassing 26.9 million acres of public lands outside Sheldon Refuge. There are 42 Herd Management Areas and Herd Areas within the region, including 14 Herd Management Areas encompassing more than 1.27 million acres immediately adjacent to Sheldon Refuge, where BLM manages for long-term protection of 1,477 wild horses and 65 wild burros under the Wild Free Roaming Horses and Burros Act of 1971 (BLM 2011; USFWS 2008a). Actual population information shows wild horses and burros are not imperiled, in jeopardy, or at risk of extinction. The current on-the-range population of wild horses and burros (approximately 38,000) is greater than the number found roaming in 1971 (about 25,300) when wild horses first received Federal protection under the Wild Free Roaming Horses and Burros Act (BLM 2012).

53. **Comment:** Numerous comments stated public observation and photography of horses and burros provides recreation opportunity and benefit to the local economy similar to wildlife observation and photography, and thus should be supported by the Service. Comments stated that the impacts to opportunity for viewing and photography of horses and burros from the Service's preferred alternative were not adequately addressed.

Response: We acknowledge that horses and burros provide opportunities for viewing and photography. Section 6.3.4 of the Draft CCP/EIS discussed impacts from the three alternatives to these opportunities in the context of priority opportunities for viewing and photographing native wildlife within Sheldon Refuge and similar opportunities to view and photograph horses and burros in adjacent BLM Herd Management Areas. We determined that impacts to horse and burro viewing and photography from each of the alternatives would be minor to negligible in this context, but that opportunities for the priority public use of wildlife observation and photography would be greatly enhanced by the preferred alternative.

Invasive Species Management

54. **Comment:** Some comments questioned why some proven and effective strategies for the control of weeds and other invasive species, particularly the use of non-native seed for restoration and rehabilitation efforts, were included in some alternatives, but not the preferred alternative.

Response: Strategies identified for each alternative under Objective 5a (page 2-41) were intended to illustrate differences in management emphasis and were not intended to preclude the use of other strategies when and where they are determined more appropriate through

adaptive management. The primary difference under the preferred alternative is a more systematic approach to detect and treat a substantially larger number of acres, rather than the minimal, opportunistic, and sometimes inconsistent approach that has been used in the past. In response to comments, wording of strategies and the objective rationale for the control of invasive species was changed to clarify differences between management emphases in the three alternatives.

After further consideration and in response to comments, we modified our strategy for seeding under Objective 7b for the preferred alternative in the Final CCP/EIS to allow the use of non-native seed under specific and limited circumstances; however, we will maintain the management priority for the use of native seed whenever possible—especially for large-scale rehabilitation efforts and within proposed wilderness.

55. **Comment:** A number of comments suggested specific restoration actions or requested the Service identify what rehabilitation and restoration techniques and tools would be used to meet the stated objectives, particularly with respect to riparian and stream channel habitats and threats from non-native weeds.

Response: The Service proposes to allow a full range of habitat restoration and rehabilitation tools. Given the proportion of Sheldon Refuge that is managed to also preserve wilderness resources values, emphasis would be placed on the use of the least intrusive means necessary. Each restoration effort would likely require a review of the information and research available, a site-specific evaluation, and actions best suited to the particular conditions and concerns identified for the site. Therefore, it is the Service's opinion that a general prescription for the rehabilitation and restoration of a particular habitat type, or following a particular type of event, is not appropriate for inclusion in the CCP/EIS, and identification of specific restoration tools and techniques without site-specific information and evaluation is premature.

56. **Comment:** Some comments suggested the Service identify criteria for the use of weed control methods, such as avoiding or prohibiting broadcast herbicide application, identifying specific control methods, and specifying where and when methods would be used.

Response: Decisions to use particular tools and techniques and criteria for their use are based on numerous factors and considerations (particular species being targeted, associated habitat types, proximity to sensitive resources and adjacent lands, etc.). While the CCP provides overall direction and priority for the control of invasive species, inclusion of specific treatments in the CCP/EIS is not appropriate and without site-specific information and assessment would be premature. As referenced in the rationale for Objective 5a, regional integrated pest management strategies, including procedures for evaluating pesticide use were incorporated as part of the CCP/EIS. We included further summary and explanation of the referenced integrated pest management strategies in the Final CCP/EIS. We also provided a complete copy of the referenced integrated pest management document for public review on our planning website (<http://www.fws.gov/pacific/planning/main/docs/NV/docssheldon.htm>).

57. **Comment:** One comment suggested the use of volunteers and partnerships should be included as a management strategy for invasive species.

Response: Volunteers and partnerships have become increasingly important for implementation of nearly all refuge management activities, including the inventory, control, and monitoring of weeds and other invasive species. Through Objective 8g we identified

increased involvement of volunteers and partnerships as a priority for management of Sheldon Refuge, including for the control of invasive species.

58. **Comment:** One comment suggested the analysis in the EIS of impacts from the use of herbicides to treat up to 1,000 acres per year was not adequate.

Response: Strategies identified under the preferred alternative for Objective 5a in the CCP/EIS state that a variety of methods (including herbicides) would be used to treat up to 1,000 acres per year. The Service has not identified what proportion of acres might be treated with herbicide, but presumably it would be more than under the no action alternative, which identifies 50 to 100 acres for treatment per year.

Consistent with the Service's integrated pest management policy, a pesticide use proposal must be approved before any herbicide can be used within Sheldon Refuge. Pesticide use proposals require site-specific analysis, evaluation of chemical profiles, and evaluation of likely environmental effects. Based on scientific information and analyses documented in chemical profiles for pesticide use proposals, pesticides allowed for use on refuge lands would be of relatively low risk to non-target organisms as a result of low toxicity or short persistence in the environment. Thus, potential impacts to refuge resources and neighboring natural resources from pesticide applications under all alternatives are expected to be minor, temporary, or localized in nature.

In response to comments, we included additional explanation of our process for completing and approving pesticide use proposals. We also included additional discussion of potential impacts associated with herbicide use with other analyses in Chapter 6 of the Final CCP/EIS. We provided a complete copy of the integrated pest management guidance document, which was incorporated by reference in the Draft CCP/EIS, for public review on our planning website (<http://www.fws.gov/pacific/planning/main/docs/NV/docssheldon.htm>).

59. **Comment:** One comment suggested livestock grazing should be used to reduce fire danger and control invasive weeds.

Response: As stated in Sections 4.1 and 4.2.4.2 of the Draft CCP/EIS, overgrazing by livestock and feral horses and burros has resulted in significant adverse impacts to refuge habitats. Therefore, the Service does not consider additional grazing an appropriate management strategy for achieving habitat management goals and objectives as part of the CCP/EIS.

60. **Comment:** Bur buttercup (*Ranunculus testiculatus*) was not listed in Appendix B.

Response: Bur buttercup has several synonyms (USDA 2012), and is listed in Appendix B as curvseed butterwort (*Ceratocephala testiculata*).

Climate

61. **Comment:** A few comments requested explanation of how climatic changes and influences on habitat distribution, wildlife migration, natural fire regime, and wildlife populations were considered. Additional comments requested explanation of how anticipated influences of climate change were considered when evaluating impacts from the alternatives.

Response: As discussed in Section 3.2, changes in climate are expected to exacerbate current threats such as cheatgrass and other non-native invasive species; fire size, frequency, and intensity; and habitat impacts from long-term wildfire suppression and feral horses and burros. We anticipate climate change would also magnify or enhance impacts from various

actions proposed under the alternatives. These influences were considered in the development of the alternatives, analyses of the impacts, and selection of the preferred alternative, which places greater emphasis on minimizing impacts from public uses, control of invasive species, long-term and proactive measures such as fire breaks and removal of encroaching juniper to minimize the size and intensity of wildfire, increased protection and restoration of mountain mahogany and deciduous woodland habitats considered sensitive to changing conditions, and removal of environmental stressors and significant threats to refuge habitats—primarily feral horses and burros.

Transportation Management

62. **Comment:** Numerous comments expressed support or opposition for the alternatives, including the Service’s preferred alternative to designate roads and routes for public vehicle use throughout Sheldon Refuge.

Response: The Service acknowledges and appreciates these comments.

63. **Comment:** Several comments stated all-terrain vehicles and other off-highway vehicles (OHVs) should not be allowed, or should not be allowed off-road, or that only non-motorized vehicles should be allowed within Sheldon Refuge.

Response: The Service considers the use of motorized vehicles on designated open routes appropriate for facilitating public access to remote portions of Sheldon Refuge and for providing a range of wildlife-dependent recreation opportunity settings.

Many of the comments appear to have misinterpreted the actions included in the alternatives evaluated in the Draft CCP/EIS. Each of the three alternatives considers the designation of existing roads and routes for public use of vehicles. Such uses would be consistent with state laws and regulations for the use of motorized vehicles. None of the alternatives propose to allow vehicle use off-road or in areas other than on designated roads and routes, nor do any of the alternatives propose the establishment or construction of new roads or routes.

There are three unpaved county roads within Sheldon Refuge. In accordance with Nevada statute ([NRS 490.090](#)), the operation of OHVs on public land, trails, ways, or unpaved county roads is authorized unless prohibited by a governmental entity having jurisdiction. The Service included designation of these roads for public vehicle use, including the use of OHVs, under each alternative evaluated in the CCP/EIS, which is consistent with state statute.

64. **Comment:** A number of comments stated the system of vehicle routes proposed under the three alternatives evaluated were essentially the same, and therefore the CCP/EIS did not include an adequate range of management alternatives. Other alternatives for a much smaller number of roads and routes should have been evaluated.

Response: As stated in Section 4.1.5.3, the Service estimates 850 miles of roads, routes, and trails currently exist within Sheldon Refuge. This includes 134 miles of state and county roads authorized by rights-of-way, several hundred miles of trails within proposed wilderness, remnants of abandoned roads rarely used, and closed roads. Furthermore, a large number of routes and roads provide access for private property, mining claims, and refuge administration—not for public use.

The no action alternative included only roads and routes where vehicle use would be consistent with existing rights for use and access, proposed wilderness, and other closure to

vehicle use, and that provide access for wildlife-dependent public use of Sheldon Refuge. The 134 miles of state and county roads, which are subject to existing rights, were designated under all alternatives. Therefore, of the 850 miles of roads, routes, and trails within Sheldon Refuge, only 231 miles were evaluated under all three alternatives.

As stated in the rationale for Objective 8n, alternatives were developed based upon evaluation of a number of criteria—including erosion potential, habitats sensitive to disturbance and/or important for wildlife (e.g., riparian areas, aspen stands, mountain mahogany stands, and sage-grouse leks), wildlife disturbance, impacts to cultural and historic resources, natural appearance and revegetation, route restoration or modifications needed to minimize resource impacts, impacts to other recreation opportunities, redundancy with other routes, and connection to other routes (including trailheads). Based on an evaluation of each route using these criteria, fewer routes were proposed in the preferred alternative and Alternative 3 than in the no action alternative. It is the Service's opinion the three alternatives evaluated provide a reasonable range of alternatives that include an appropriate balance between protecting and conserving wildlife and their habitats while maintaining adequate access to facilitate compatible wildlife-dependent recreation.

65. **Comment:** A few comments stated the compatibility determinations prepared in conjunction with the Draft CCP/EIS do not adequately address road density or vehicle disturbance impacts from the Service's preferred alternative. These comments also questioned how the Service determined that impacts under the preferred alternative would be less than under the no action alternative and requested additional justification for finding vehicle access under the preferred alternative compatible with the purposes for Sheldon Refuge.

Response: Impacts from roads and motorized vehicle use to fish, wildlife, plants, and their habitats were discussed in Section 6.1.2.1 of the Draft CCP/EIS. The discussion included an evaluation of direct and indirect impacts both from the network of roads and vehicle use of roads. Alternatives were developed based upon evaluation of several criteria listed in the rationale for Objective 8n by a planning team with more than 70 years of professional experience and first-hand knowledge of routes and vehicle use within Sheldon Refuge. It is the Service's opinion that the preferred alternative provides an appropriate amount of vehicle access to support wildlife-dependent recreation, which is compatible with the purposes for Sheldon Refuge and is consistent with Service policies and directives.

Effects from the action alternatives are evaluated in relation to those anticipated from the no action alternative. Because the preferred alternative proposes fewer roads, re-routing of roads out of sensitive areas, and seasonal closures to protect resources, and additional signage to inform the public of regulations and closures when compared to the no action alternative, we expect fewer impacts. In response to these and other comments, descriptions of public use activities and associated impacts in the Draft CCP/EIS were incorporated into the appropriate final compatibility determinations for Sheldon Refuge, which were included with the Final CCP/EIS as Appendix D.

66. **Comment:** One comment stated that impacts from the proposed road system to wilderness character were not addressed in the Draft CCP/EIS.

Response: Section 6.6 includes an analysis of impacts to wilderness character from each alternative, including impacts to naturalness, solitude, and opportunities for primitive and unconfined recreation from roads and road use.

67. **Comment:** One comment asserted that impacts from OHVs are greater than those from other vehicles, and therefore should be specifically addressed in the compatibility determinations.

Response: Because OHV use would not be allowed off-road, the effects from OHVs were considered similar to those from other motorized vehicles when analyzing impacts. Therefore, we did not differentiate between impacts from OHVs and other vehicles when evaluating the alternatives in the CCP/EIS.

68. **Comment:** One comment suggested using concessionaires to provide vehicle access for visitors, especially to sensitive areas.

Response: Roads in sensitive areas and the amount of vehicle use occurring within Sheldon Refuge were considered in development of the alternatives and in the analysis of associated impacts included in the CCP/EIS. Based on these analyses, it is the Service's opinion that the amount of public vehicle use expected to occur on roads designated under the preferred alternative would have only minor, localized adverse impacts. If vehicle use exceeds these impacts in the future, the Service would consider additional actions, including limiting the number or type of vehicles or seasonal closure.

69. **Comment:** One comment requested explanation of how wildlife migration corridors and influences of changing climate were considered in evaluation of the transportation management alternatives.

Response: The impact of roads and vehicle use on wildlife migration corridors was discussed on page 6-17 of the Draft CCP/EIS.

70. **Comment:** Numerous comments requested the Service impose greater penalties and increase law enforcement efforts to deter off-road driving and other violations.

Response: The Service anticipates that increased public outreach, better signage for designated routes, detailed maps, and increased law enforcement as proposed under the preferred alternative would reduce off-road driving and other violations. Changes to fines and penalties for violations of Federal regulations and laws are outside the scope of the CCP.

71. **Comment:** One comment stated that because the State of Nevada already requires the registration of OHVs, the Service's proposal to require registration of OHVs for use on refuge roads is not necessary.

Response: We acknowledge the State of Nevada does require registration of OHVs. However, this registration system had not been implemented at the time the Draft CCP/EIS was finalized. We updated the preferred alternative to reflect recent funding and implementation of the Nevada OHV registration program, and will allow use of registered OHVs on designated vehicle routes.

72. **Comment:** One comment expressed additional concern about potential impacts to pronghorn and mule deer in the area of Catnip Mountain and impacts to sensitive mountain mahogany and brush habitats on Blowout Mountain. The comment suggested the Service not recommend these routes be re-opened to vehicle use if the Service's wilderness recommendation under Alternative 2 is eventually accepted and approved.

Response: Impacts to wildlife and sensitive habitats were noted in our evaluation of both routes identified by the comment, and we identified several segments of these routes that would require realignment, rerouting, and/or rehabilitation before vehicle use could be allowed. We agree that continuing to allow only existing access on foot and by horseback to

Catnip Mountain and Blowout Mountain would minimize impacts to the wildlife species and sensitive habitats identified and would avoid additional impacts from vehicle use such as increased soil erosion and rutting. In response to the comment, Alternative 2 (the Service's preferred alternative) was modified and no longer proposes these routes be re-opened. Because both routes are currently within areas proposed for wilderness designation, this change does not affect roads that would be designated open for public use as part of the Service's final decision.

Public Use

73. **Comment:** One comment stated the Service should give equal consideration to the desires of all Americans instead of catering to hunters in developing management objectives.

Response: Our priority to conserve wildlife for the benefit of all Americans requires all public uses, including sport hunting, must first be determined compatible. The compatibility determinations for sport hunting and commercial guiding within Sheldon Refuge include a number of regulations, restrictions, and limitations to ensure those uses do not substantially interfere with other wildlife-dependent public uses and do not materially interfere with or detract from fulfillment of the National Wildlife Refuge System mission or the purposes for Sheldon Refuge.

74. **Comment:** Several comments stated the Service does not have jurisdiction to regulate hunting or fishing within Sheldon Refuge.

Response: Considering the intent and actions of Congress (i.e., the National Wildlife Refuge System Administration Act, as amended [16 United States Code [U.S.C.] 668dd-ee]) and Department of Interior and Service regulations and policies (e.g., 43 Code of Federal Regulations [CFR] 24), the Service maintains the authority to manage wildlife species, set hunting and fishing regulations, and open or close public uses on National Wildlife Refuge System lands provided we do so to the extent practicable and consistent with state laws, regulations, and management plans. Service authorities notwithstanding, we fully intend to continue close cooperation with NDOW to maintain consistency whenever possible between state and Federal regulations for public uses occurring within Sheldon Refuge and when promulgating Federal regulations for hunting and fishing.

75. **Comment:** Some comments asserted the current regulations for hunting, fishing, and trapping within Sheldon Refuge, and particularly the fact that Service regulations do not allow hunting and trapping opportunities for mountain lion, cottontail rabbits, jackrabbits, badgers, skunks, fox, coyote, and bobcat, are inconsistent with regulations for the rest of Nevada, which do allow hunting and are therefore inconsistent with the Refuge Improvement Act and should be authorized.

Response: Federal and state regulations for hunting, fishing, and trapping within Sheldon Refuge are consistent. Nevada state regulation (NAC 504.340) states hunting, fishing, and trapping are authorized on designated areas within Sheldon Refuge pursuant to 50 CFR 32.47 (Federal regulations for fishing and hunting within Sheldon Refuge). No areas within Sheldon Refuge have been designated for trapping. The Service will continue to closely coordinate with the State of Nevada to determine appropriate and compatible opportunities for hunting, trapping, and fishing and to maintain consistency whenever possible between state and Federal regulations for public uses occurring within the Refuge and when promulgating Federal regulations for hunting and fishing within the Refuge.

76. **Comment:** A number of comments requested hunting seasons and trapping opportunities for additional wildlife species be established for Sheldon Refuge.

Response: Alternatives that established hunting and trapping seasons for additional wildlife species were considered, but were not evaluated in detail. As explained in Section 2.1.1 of the Draft CCP/EIS, additional wildlife species such as coyote (*Canis latrans*), bobcat (*Felis rufus*), or mountain lion (*Felis concolor*) may be used for sport hunting or trapping within a National Wildlife Refuge (50 CFR 31). However, key demographic data for these populations and the associated habitat requirements on the Refuge for these additional species have not been determined and are insufficient to determine what level of sport hunting, if any, would be compatible with the mission of the Refuge System and the purposes for Sheldon Refuge. The Service anticipates that information gathered to meet management objectives identified in the CCP would be sufficient to make such a compatibility determination in the future.

77. **Comment:** Several comments requested the Service develop additional campgrounds or campground capacity (more campsites) to accommodate more use, including use by miners in Virgin Valley. Other comments requested the Service eliminate campgrounds from Sheldon Refuge altogether.

Response: Campgrounds and campground capacity are maintained to facilitate and support the amount and types of public uses found compatible with the purposes for Sheldon Refuge; that is, we consider camping to be a secondary use that would be authorized only to the extent that it supports compatible wildlife-dependent public uses (such as hunting, fishing, wildlife photography, wildlife observation, environmental education, and environmental interpretation) or otherwise approved uses. The Service considers the current amount of wildlife-dependent public use, including overnight use, to be compatible with the purposes for Sheldon Refuge, and we do not anticipate that changes in these uses as proposed under the preferred alternative would require additional campgrounds or campground capacity.

Mining claims and associated activities are considered economic uses. The Service does not consider public campgrounds to facilitate economic activities appropriate or compatible with the purposes for Sheldon Refuge.

78. **Comment:** A few comments suggested the Virgin Valley Campground belongs to Humboldt County and is operated by the Service under a memorandum of understanding.

Response: Virgin Valley Campground is owned and operated by the Service. Humboldt County provides limited funding to offset maintenance and administrative costs associated with operation of the campground.

79. **Comment:** One comment suggested we consider a less expensive alternative under which we would not repair or replace facilities such as the visitor contact center at the Refuge Headquarters at Dufurrena, or repair the Catnip Reservoir dam.

Response: Maintaining habitat suitable for Lahontan cutthroat trout at Catnip Reservoir was identified as a priority for management of Sheldon Refuge in Objective 3d for all alternatives. It is the opinion of both the Service and NDOW that repair or replacement of the Catnip Reservoir dam is necessary to meet this objective.

As a less expensive option, the no action alternative (Alternative 1) does not include costs associated with replacement or construction of several visitor facilities proposed in the Service's preferred alternative. It is the Service's opinion the converted mobile home that

serves as the Refuge headquarters does not provide an appropriate or adequate space for visitor contact, and therefore should be replaced in order to manage public use and visitation and effectively interpret Refuge wildlife resources and priorities.

80. **Comment:** One comment suggested strategies to manage public use and minimize impacts at particular campgrounds and campsites.

Response: The purpose for the CCP is to provide overall long-term management direction. Specific management strategies for relocation of campgrounds, improvement of campground facilities, and protection of sensitive sites will be developed as part of the Visitor Services step-down plan. The Service acknowledges the comments and will incorporate them as appropriate into the Visitor Services step-down plan.

81. **Comment:** One comment stated collection of rocks and minerals should not be limited to surface finds.

Response: Only surface collection of rocks and minerals within Sheldon Refuge has been found compatible with the purposes for Sheldon Refuge. Surface disturbance or excavation would be in violation of Federal regulations (50 CFR 34.47 and 50 CFR 27.61 through 27.65) and is therefore not appropriate and incompatible.

Wilderness Recommendations and Management

82. **Comment:** Numerous comments expressed support or opposition for the alternatives, including the Service's preferred alternative to recommend 341,495 acres within Sheldon Refuge for designation as wilderness.

Response: The Service acknowledges and appreciates these comments.

83. **Comment:** A number of comments objected to prior establishment of proposed wilderness areas and the determination for wilderness study areas (WSAs) suitable for designation in the Draft CCP/EIS. Comments stated that management to preserve wilderness character limits the Service's ability to meet the purposes for Sheldon Refuge.

Response: Congress has determined the designation of wilderness within units of the National Wildlife Refuge System is appropriate, and Service policy requires a review during the comprehensive conservation planning process to identify those areas within the Refuge that are suitable for future wilderness designation. Through past proposals, the director of the USFWS, the Secretary of the Interior, and the president have already determined that areas within Sheldon Refuge meet the requirements to be designated as wilderness. The Service is committed to managing fish, wildlife, plants, and their habitats within Sheldon Refuge to fulfill the mission of the National Wildlife Refuge System, the purposes for Sheldon Refuge, and, where applicable, wilderness stewardship.

Service policy and proposed management direction for wilderness in the Draft CCP/EIS do not automatically prohibit the use of management tools within proposed wilderness or WSAs. As stated in the Draft CCP (pages 2-6, 2-9, and Appendix G), the Service has allowed, and intends to continue allowing, a variety of otherwise prohibited uses within proposed wilderness areas and WSAs of Sheldon Refuge to meet Refuge objectives (see Appendix J, pages J-7 through J-9). Service policy allows for uses otherwise prohibited by the Wilderness Act and Service Wilderness Stewardship Policy when those activities are determined to be the minimum necessary for meeting the purposes for Sheldon Refuge, including wilderness purposes.

84. **Comment:** Several comments suggested the Service include alternatives that would remove the current wilderness proposal, recommend no areas be designated as wilderness, or recommend all acres found suitable be designated as wilderness.

Response: As noted in Section 2.1.1 of the Final CCP/EIS, alternatives that recommend no areas be designated and that recommend all suitable areas be designated were considered but were not evaluated in detail. As noted in Section 5.6.5, it is Service policy that all proposed wilderness areas be managed consistently with policy and guidance for designated wilderness until further action is taken by Congress. Removal of the current wilderness proposal is outside the scope of the CCP.

85. **Comment:** Several comments requested clarification or justification for changes, adjustments, or exclusion of areas previously proposed for designation or previously found suitable for wilderness study from the wilderness recommendations under the preferred alternative.

Response: Within certain areas of Sheldon Refuge, we propose to implement a variety of management actions that are intended to alter natural conditions and that would require repeated and noticeable manipulation of habitats. While some areas possess wilderness character, the Service does not consider the intensive management proposed to be consistent with preserving wilderness character, and therefore recommends they not be designated as wilderness at this time. For other areas, the preferred alternative reflects wilderness boundaries included in the original 1974 recommendation submitted by the Service, which were revised in the final proposal submitted to Congress. A summary of the 2011 wilderness inventory and review was included as Appendix F to the Draft CCP/EIS. The summary includes explanation and justification for the Service's wilderness recommendation for lands found suitable and designated as WSAs during the wilderness review process. The entire 2011 wilderness inventory and review was provided for public review in conjunction with the Draft CCP/EIS, and is available at:

<http://www.fws.gov/pacific/planning/main/docs/NV/docssheldon.htm>.

86. **Comment:** One comment requested minimum requirement analyses be included with the Final CCP/EIS for activities such as wildfire suppression, law enforcement, habitat protection, habitat restoration, or new structures and developments.

Response: Suppression of wildfire (and other activities such as the pursuit of dangerous criminals) is typically considered an emergency action necessary to protect human life or property. During such emergencies, Service policy allows the refuge manager to determine and implement the action(s) necessary to effectively address the issue without conducting a minimum requirement analysis. As stated under Objective 7a (page 2-48 of the Draft CCP/EIS), the Service intends to prepare a formal minimum requirements and minimum tool analysis to evaluate pre-approval for generally prohibited uses during wildfire suppression.

For other actions not specifically addressed as part of the CCP, the Service will continue to consider activities and otherwise prohibited uses within proposed wilderness on a case-by-case basis and allow such activities when determined to be the minimum management action necessary.

In response to comments, we included additional wilderness policy excerpts in Appendix J of the Final CCP and clarified under Objective 7a how emergency activities (including those related to fire suppression and law enforcement) are conducted and approved within proposed wilderness areas.

87. **Comment:** One comment requested the Service allow mountain bikes within proposed wilderness because they have less impact than horseback riding.

Response: One purpose for wilderness is to provide opportunities for primitive recreation. For this reason mechanical transport such as mountain bikes are prohibited within proposed wilderness areas (Service Manual 610 FW 1.16.B and 610 FW 1.5.L). We allow primitive transport such as pack and saddle stock within Sheldon Refuge consistent with the compatibility determinations included in Appendix D of the Final CCP/EIS.

88. **Comment:** One comment stated wilderness reduces public and recreation use and denies recreation opportunity.

Response: One of the stated purposes for wilderness is to provide opportunities for solitude or a primitive and unconfined type of recreation. Public uses and recreation are subject to refuge-wide regulations, and the Sheldon Refuge CCP/EIS does not propose to restrict or limit the amount of visitation or types of access within proposed wilderness differently from other backcountry areas of Sheldon Refuge. Primitive recreation is but one type of opportunity provided in managing for a spectrum of compatible recreation opportunities within Sheldon Refuge; the CCP allows for semi-primitive non-motorized, semi-primitive motorized, roaded, and rural recreation opportunities (refer to Appendix L of the Final CCP/EIS).

Landscape-level Planning and Land Acquisition

89. **Comment:** A number of comments requested the Service consider acquisition or conservation easements for lands outside the Sheldon Refuge administrative boundary.

Response: As stated in Section 1.8.1.2 of the Final CCP/EIS, inclusion of lands outside the Sheldon Refuge boundary was evaluated and determined to be outside the scope of the CCP/EIS.

90. **Comment:** Some comments suggested private lands within Refuge boundary should be prioritized for acquisition as part of Sheldon Refuge.

Response: Management direction for Sheldon Refuge as specified under Objective 6e is to acquire inholdings from willing sellers through purchase or exchange. Due to the small number and size of inholdings within Sheldon Refuge, the Service has determined there would be little long-term benefit from prioritizing these parcels for acquisition.

Miscellaneous Comments

91. **Comment:** One comment requested the Service inventory all structures, facilities, and general improvements for damage before the [Ruby] pipeline project is released from any commitment they may have. If any damage associated with pipeline construction has occurred on Sheldon Refuge, the builders should be held accountable.

Response: An EIS was prepared for pipeline construction with supplemental NEPA planning and a Finding of No Significant Impact. A Special Use Permit was issued by the Service in 2010 for road access and associated activities occurring within Sheldon Refuge. Copies of the decision document, including stipulations for road maintenance, signage, invasive species control, and monitoring by Ruby Pipeline LLC are available at: <http://www.fws.gov/sheldonthartmtn/sheldon/rod.html>.

Additional action related to pipeline construction is outside the scope of the CCP/EIS.

Editorial Comments

92. **Comment:** Page 1-16 incorrectly states rainbow trout have been stocked to Catnip Reservoir

Response: The reference to stocking of rainbow trout in Catnip Reservoir was removed from the Final CCP/EIS.

93. **Comment:** Lahontan cutthroat trout in Catnip Reservoir are subject to special rule under section 4(d) of the Endangered Species Act, but are not considered an experimental population as stated in the Draft CCP/EIS.

Response: Wording in the Final CCP/EIS was edited to reflect the special rule for Lahontan cutthroat trout in Catnip Reservoir, which authorizes take in accordance with state laws.

94. **Comment:** Acreage figures in the Draft CCP/EIS for wilderness study areas do not match.

Response: The document was reviewed and the figures reconciled.

95. **Comment:** Dates for Last Supper Cave differ on pages 5-17 and 5-22.

Response: The document was reviewed and the figures reconciled.

96. **Comment:** Due to the time elapsed, the phrase “recently” should be removed from the reference to the status of the cave collection on page 5-22.

Response: Change was made.

97. **Comment:** There is no reference to definitions of rock art, cairns, rings, walls on page 5-23. These structures can have spiritual connections (see Haynal 2000 and Chartkoff 1983).

Response: Reference to spiritual connection and citation were included in the Final CCP/EIS.

Appendix O. Integrated Pest Management (IPM) Program

O.1 Background

IPM is an interdisciplinary approach utilizing methods to prevent, eliminate, contain, and/or control pest species in concert with other management activities on refuge lands and waters to achieve wildlife and habitat management goals and objectives. IPM is also a scientifically based, adaptive management process where available scientific information and best professional judgment of the refuge staff as well as other resource experts will be used to identify and implement appropriate management strategies that can be modified and/or changed over time to ensure effective, site-specific management of pest species to achieve desired outcomes. In accordance with 43 CFR 46.145, adaptive management will be particularly relevant where long-term impacts may be uncertain and future monitoring will be needed to make adjustments in subsequent implementation decisions. After a tolerable pest population (threshold) is determined considering achievement of refuge resource objectives and the ecology of pest species, one or more methods, or combinations thereof, will be selected that are feasible, efficacious, and most protective of non-target resources, including native species (fish, wildlife, and plants), and Service personnel, Service authorized agents, volunteers, and the public. Staff time and available funding will be considered when determining feasibility/practicality of various treatments.

IPM techniques to address pests are presented as CCP strategies (refer to Sections 2.1.2 and 2.2.5 of the Sheldon Refuge CCP) in an adaptive management context to achieve refuge resource objectives. In order to satisfy requirements for IPM planning as identified in the Director's Memo (dated September 9, 2004) entitled *Integrated Pest Management Plans and Pesticide Use Proposals: Updates, Guidance, and an Online Database*, the following elements of an IPM program have been incorporated into this CCP:

- Habitat and/or wildlife objectives that identify pest species and appropriate thresholds to indicate the need for and successful implementation of IPM techniques; and
- Monitoring before and/or after treatment to assess progress toward achieving objectives including pest thresholds.

Where pesticides would be necessary to address pests, this Appendix provides a structured procedure to evaluate potential effects of proposed uses involving ground-based applications to refuge biological resources and environmental quality in accordance with effects analyses presented in Chapter 6 (Environmental Consequences) of the Sheldon Refuge Final CCP/EIS. Only pesticide uses that likely would cause minor, temporary, or localized effects to refuge biological resources and environmental quality with appropriate BMPs, where necessary, would be allowed for use on the refuge.

This Appendix does not describe the more detailed process to evaluate potential effects associated with aerial applications of pesticides. However, the basic framework to assess potential effects to refuge biological resources and environmental quality from aerial application of pesticides would be similar to the process described in this Appendix for ground-based treatments of other pesticides.

O.2 Pest Management Laws and Policies

In accordance with Service policy 569 FW 1 (Integrated Pest Management), plant, invertebrate, and vertebrate pests on units of the National Wildlife Refuge System can be controlled to ensure balanced wildlife and fish populations in support of refuge-specific wildlife and habitat management objectives. Pest control on federal (refuge) lands and waters also is authorized under the following legal mandates:

- National Wildlife Refuge System Administration Act of 1966, as amended (16 USC 668dd-668ee);
- Plant Protection Act of 2000 (7 USC 7701 *et seq.*);
- Noxious Weed Control and Eradication Act of 2004 (7 USC 7781-7786, Subtitle E);
- Federal Insecticide, Fungicide, and Rodenticide Act of 1996 (7 USC 136-136y);
- National Invasive Species Act of 1996 (16 USC 4701);
- Nonindigenous Aquatic Nuisance Prevention and Control Act of 1990 (16 USC 4701);
- Food Quality Protection Act of 1996 (7 USC 136);
- Executive Order 13148, Section 601(a);
- Executive Order 13112; and
- Animal Damage Control Act of 1931 (7 USC 426-426c, 46 Stat. 1468).

Pests are defined as “...living organisms that may interfere with the site-specific purposes, operations, or management objectives or that jeopardize human health or safety” from Department policy 517 DM 1 (Integrated Pest Management Policy). Similarly, 569 FW 1 defines pests as “...invasive plants and introduced or native organisms, that may interfere with achieving our management goals and objectives on or off our lands, or that jeopardize human health or safety.” 517 DM 1 also defines an invasive species as “a species that is non-native to the ecosystem under consideration and whose introduction causes or is likely to cause economic or environmental harm or harm to human health.” Throughout the remainder of this CCP, the terms pest and invasive species are used interchangeably because both can prevent/impede achievement of refuge wildlife and habitat objectives and/or degrade environmental quality.

In general, control of pests (vertebrate or invertebrate) on the refuge would conserve and protect the nation’s fish, wildlife, and plant resources as well as maintain environmental quality. From 569 FW 1, animal or plant species, which are considered pests, may be managed if the following criteria are met:

- Threat to human health and well being or private property, the acceptable level of damage by the pest has been exceeded, or State or local government has designated the pest as noxious;
- Detrimental to resource objectives as specified in a refuge resource management plan (e.g., comprehensive conservation plan, habitat management plan), if available; and
- Control would not conflict with attainment of resource objectives or the purposes for which the refuge was established.

The specific justifications for pest management activities on the refuge are the following:

- Protect human health and well being;
- Prevent substantial damage to important to refuge resources;
- Protect newly introduced or re-establish native species;

- Control non-native (exotic) species in order to support existence for populations of native species;
- Prevent damage to private property; and
- Provide the public with quality, compatible wildlife-dependent recreational opportunities.

In accordance with Service policy 620 FW 1 (Habitat Management Plans), there are additional management directives regarding invasive species found on the refuge:

- “We are prohibited by Executive Order, law, and policy from authorizing, funding, or carrying out actions that are likely to cause or promote the introduction or spread of invasive species in the United States or elsewhere.”
- “Manage invasive species to improve or stabilize biotic communities to minimize unacceptable change to ecosystem structure and function and prevent new and expanded infestations of invasive species. Conduct refuge habitat management activities to prevent, control, or eradicate invasive species...”

Animal species damaging/destroying federal property and/or detrimental to the management program of a refuge may be controlled as described in 50 CFR 31.14 (Official Animal Control Operations). For example, the incidental removal of beaver damaging refuge infrastructure (e.g., clogging with subsequent damaging of water control structures) and/or negatively affecting habitats (e.g., removing woody species from existing or restored riparian) managed on refuge lands may be conducted without a pest control proposal. We recognize beavers are native species and most of their activities or refuge lands represent a natural process beneficial for maintaining wetland habitats. Exotic nutria, whose denning and burrowing activities in wetland dikes causes cave-ins and breaches, can be controlled using the most effective techniques considering site-specific factors without a pest control proposal. Along with the loss of quality wetland habitats associated with breaching of impoundments, the safety of refuge staffs and public (e.g. auto tour routes) driving on structurally compromised levees and dikes can be threatened by sudden and unexpected cave-ins.

Trespass and feral animals also may be controlled on refuge lands. Based upon 50 CFR 28.43 (Destruction of Dogs and Cats), dogs and cats running at large on a national wildlife refuge and observed in the act of killing, injuring, harassing or molesting humans or wildlife may be disposed of in the interest of public safety and protection of the wildlife. Feral animals should be disposed by the most humane method(s) available and in accordance with relevant Service directives (including Executive Order 11643). Disposed wildlife specimens may be donated or loaned to public institutions. Donation or loans of resident wildlife species will only be made after securing State approval (50 CFR 30.11 [Donation and Loan of Wildlife Specimens]). Surplus wildlife specimens may be sold alive or butchered, dressed and processed subject to federal and state laws and regulations (50 CFR 30.12 [Sale of Wildlife Specimens]).

O.3 Strategies

To fully embrace IPM as identified in 569 FW 1, the following strategies, where applicable, would be carefully considered on the refuge for each pest species:

- **Prevention.** This would be the most effective and least expensive long-term management option for pests. It encompasses methods to prevent new introductions or the spread of the established pests to un-infested areas. It requires identifying potential routes of invasion to

reduce the likelihood of infestation. Hazard Analysis and Critical Control Points (HACCP) planning can be used to determine if current management activities on a refuge may introduce and/or spread invasive species in order to identify appropriate BMPs for prevention. See <http://www.haccp-nrm.org/> for more information about HACCP planning.

Prevention may include source reduction, using pathogen-free or weed-free seeds or fill; exclusion methods (e.g., barriers) and/or sanitation methods (e.g., wash stations) to prevent re-introductions by various mechanisms including vehicles, personnel, livestock, and horses. Because invasive species are frequently the first to establish newly disturbed sites, prevention would require a reporting mechanism for early detection of new pest occurrences with quick response to eliminate any new satellite pest populations. Prevention would require consideration of the scale and scope of land management activities that may promote pest establishment within un-infested areas or promote reproduction and spread of existing populations. Along with preventing initial introduction, prevention would involve halting the spread of existing infestations to new sites (Mullin et al. 2000). The primary reason for prevention would be to keep pest-free lands or waters from becoming infested. Executive Order 11312 emphasizes the priority for prevention with respect to managing pests.

The following would be methods to prevent the introduction and/or spread of pests on refuge lands:

- Before beginning ground-disturbing activities (e.g., disking, scraping), inventory and prioritize pest infestations in project operating areas and along access routes. Refuge staff would identify pest species on-site or within reasonably expected potential invasion vicinity. Where possible, the refuge staff would begin project activities in un-infested areas before working in pest-infested areas.
- The refuge staff would locate and use pest-free project staging areas. They would avoid or minimize travel through pest-infested areas, or restrict to those periods when spread of seed or propagules of invasive plants would be least likely.
- The refuge staff would determine the need for, and when appropriate, identify sanitation sites where equipment can be cleaned of pests. Where possible, the refuge staff would clean equipment before entering lands at on-refuge approved cleaning site(s). This practice does not pertain to vehicles traveling frequently in and out of the project area that will remain on roadways. Seeds and plant parts of pest plants would need to be collected, where practical. The refuge staff would remove mud, dirt, and plant parts from project equipment before moving it into a project area.
- The refuge staff would clean all equipment, before leaving the project site, if operating in areas infested with pests. The refuge staff would determine the need for, and when appropriate, identify sanitation sites where equipment can be cleaned.
- Refuge staffs, their authorized agents, and refuge volunteers would, where possible, inspect, remove, and properly dispose of seed and parts of invasive plants found on their clothing and equipment. Proper disposal means bagging the seeds and plant parts and then properly discarding of them (e.g., incinerating).
- The refuge staff would evaluate options, including closure, to restrict the traffic on sites with on-going restoration of desired vegetation. The refuge staff would revegetate disturbed soil (except travel ways on surfaced projects) to optimize plant establishment for each specific site. Revegetation may include topsoil replacement, planting, seeding, fertilization, liming, and weed-free mulching as necessary. The refuge staff would use native material, where appropriate and feasible. The refuge

staff would use certified weed-free or weed-seed-free hay or straw where certified materials are reasonably available.

- The refuge staff would provide information, training, and appropriate pest identification materials to permit holders and recreational visitors. The refuge staff would educate them about pest identification, biology, impacts, and effective prevention measures.
- The refuge staff would require grazing permittees to utilize preventative measures for their livestock while on refuge lands.
- The refuge staff would inspect borrow material for invasive plants prior to use and transport onto and/or within refuge lands.
- The refuge staff would consider invasive plants in planning for road maintenance activities.
- The refuge staff would restrict off-road travel to designated routes.

The following would be methods to prevent the introduction and/or spread of pests into refuge waters:

- The refuge staff would inspect boats (including air boats), trailers, and other boating equipment. Where possible, the refuge staff would remove any visible plants, animals, or mud before leaving any waters or boat launching facilities. Where possible, the refuge staff would drain water from motor, live well, bilge, and transom wells while on land before leaving the site. If possible, the refuge staff would wash and dry boats, downriggers, anchors, nets, floors of boats, propellers, axles, trailers, and other boating equipment to kill pests not visible at the boat launch.
- Where feasible, the refuge staff would maintain a 100-foot buffer of aquatic pest-free clearance around boat launches and docks or quarantine areas when cleaning around culverts, canals, or irrigation sites. Where possible, the refuge staff would inspect and clean equipment before moving to new sites or one project area to another.

These prevention methods to minimize/eliminate the introduction and/or spread of pests were taken verbatim or slightly modified from Appendix E of US Forest Service (2005).

- **Mechanical/Physical Methods.** These methods would remove and destroy, disrupt the growth of, or interfere with the reproduction of pest species. For plants species, these treatments can be accomplished by hand, hand tool (manual), or power tools (mechanical) and include pulling, grubbing, digging, tilling/disking, cutting, swathing, grinding, shearing, girdling, mowing, and mulching of the pest plants.

For animal species, Service employees or their authorized agents could use mechanical/physical methods (including trapping) to control pests as a refuge management activity. Based upon 50 CFR 31.2, trapping can be used on a refuge to reduce surplus wildlife populations for a “balanced conservation program” in accordance with federal or state laws and regulations. In some cases, non-lethally trapped animals would be relocated to off-refuge sites with prior approval from the state.

Each of these tools would be efficacious to some degree and applicable to specific situations. In general, mechanical controls can effectively control annual and biennial pest plants. However, to control perennial plants, the root system has to be destroyed or it would resprout and continue to grow and develop. Mechanical controls are typically not capable of

destroying a perennial plant's root system. Although some mechanical tools (e.g., disking, plowing) may damage root systems, they may stimulate regrowth producing a denser plant population that may aid in the spread depending upon the target species (e.g., Canada thistle). In addition, steep terrain and soil conditions would be major factors that can limit the use of many mechanical control methods.

Some mechanical control methods (e.g., mowing), which would be used in combination with herbicides, can be a very effective technique to control perennial species. For example, mowing perennial plants followed sequentially by treating the plant regrowth with a systemic herbicide often would improve the efficacy of the herbicide compared to herbicide treatment only.

- **Cultural Methods.** These methods would involve manipulating habitat to increase pest mortality by reducing its suitability to the pest. Cultural methods would include water-level manipulation, mulching, winter cover crops, changing planting dates to minimize pest impact, prescribed burning (facilitate revegetation, increase herbicide efficacy, and remove litter to assist in emergence of desirable species), flaming with propane torches, trap crops, crop rotations that would include non-susceptible crops, moisture management, addition of beneficial insect habitat, reducing clutter, proper trash disposal, planting or seeding desirable species to shade or out-compete invasive plants, applying fertilizer to enhance desirable vegetation, prescriptive grazing, and other habitat alterations.
- **Biological Control Agents.** Classical biological control would involve the deliberate introduction and management of natural enemies (parasites, predators, or pathogens) to reduce pest populations. Many of the most ecologically or economically damaging pest species in the United States originated in foreign countries. These newly introduced pests, which are free from natural enemies found in their country or region of origin, may have a competitive advantage over cultivated and native species. This competitive advantage often allows introduced species to flourish, and they may cause widespread economic damage to crops or out compete and displace native vegetation. Once the introduced pest species population reaches a certain level, traditional methods of pest management may be cost prohibitive or impractical. Biological controls typically are used when these pest populations have become so widespread that eradication or effective control would be difficult or no longer practical.

Biological control has advantages as well as disadvantages. Benefits would include reducing pesticide usage, host specificity for target pests, long-term self-perpetuating control, low cost/acre, capacity for searching and locating hosts, synchronizing biological control agents to hosts' life cycles, and the unlikelihood that hosts will develop resistance to agents. Disadvantages would include the following: limited availability of agents from their native lands, the dependence of control on target species density, slow rate at which control occurs, biotype matching, the difficulty and expense of conflicts over control of the target pest, and host specificity when host populations are low.

A reduction in target species populations from biological controls is typically a slow process, and efficacy can be highly variable. It may not work well in a particular area although it does work well in other areas. Biological control agents would require specific environmental conditions to survive over time. Some of these conditions are understood; whereas, others are only partially understood or not at all.

Biological control agents would not eradicate a target pest. When using biological control agents, residual levels of the target pest typically are expected; the agent population level or survival would be dependent upon the density of its host. After the pest population decreases, the population of the biological control agent would decrease correspondingly. This is a natural cycle. Some pest populations (e.g., invasive plants) would tend to persist for several years after a biological control agent becomes established due to seed reserves in the soil, inefficiencies in the agents search behavior, and the natural lag in population buildup of the agent.

The full range of pest groups potentially found on refuge lands and waters would include diseases, invertebrates (insects, mollusks), vertebrates and invasive plants (the most common group). Often it is assumed that biological control would address many if not most of these pest problems. There are several well-documented success stories of biological control of invasive weed species in the Pacific Northwest including Mediterranean sage, St. Johnswort (Klamath weed) and tansy ragwort. Emerging success stories include Dalmatian toadflax, diffuse knapweed, leafy spurge, purple loosestrife and yellow star thistle. However, historically, each new introduction of a biological control agent in the United States has only about a 30% success rate (Coombs et al. 2004). Refer to Coombs et al. (2004) for the status of biological control agents for invasive plants in the Pacific Northwest.

Introduced species without desirable close relatives in the United States would generally be selected as biological controls. Natural enemies that are restricted to one or a few closely related plants in their country of origin are targeted as biological controls (Center et al. 1997, Hasan and Ayres 1990).

The refuge staff would ensure introduced agents are approved by the applicable authorities. Except for a small number of formulated biological control products registered by USEPA under FIFRA, most biological control agents are regulated by the US Department of Agriculture (USDA)-Animal Plant Health Inspection Service, Plant Protection and Quarantine (APHIS-PPQ). State departments of agriculture and, in some cases, county agricultural commissioners or weed districts, have additional approval authority.

Federal permits (USDA-APHIS-PPQ Form 526) are required to import biocontrols agents from another state. Form 526 may be obtained by writing:

USDA-APHIS-PPQ
Biological Assessment and Taxonomic Support
4700 River Road, Unit 113
Riverdale, MD 20737

or

through the internet at:

<http://www.aphis.usda.gov/ppq/permits/biological/weedbio.html>.

The Service strongly supports the development, and legal and responsible use of appropriate, safe, and effective biological control agents for nuisance and non-indigenous or pest species.

State and county agriculture departments may also be sources for biological control agents or they may have information about where biological control agents may be obtained.

Commercial sources should have an Application and Permit to Move Live Plant Pests and

Noxious Weeds (USDA-PPQ Form 226 USDA-APHIS-PPQ, Biological Assessment and Taxonomic Support, 4700 River Road, Unit 113, Riverdale, MD 20737) to release specific biological control agents in a state and/or county. Furthermore, certification regarding the biological control agent's identity (genus, specific epithet, sub-species and variety) and purity (e.g., parasite free, pathogen free, and biotic and abiotic contaminants) should be specified in purchase orders.

Biological control agents are subject to 7 RM 8 (Exotic Species Introduction and Management). In addition, the refuge staff would follow the International Code of Best Practice for Classical Biological Control of Weeds (<http://sric.ucdavis.edu/exotic/exotic.htm>) as ratified by delegates to the X International Symposium on Biological Control of Weeds, Bozeman, MT, July 9, 1999. This code identifies the following:

- Release only approved biological control agents,
- Use the most effective agents,
- Document releases, and
- Monitor for impact to the target pest, non-target species and the environment.

Biological control agents formulated as pesticide products and registered by the USEPA (e.g., *Bti*) are also subject to PUP review and approval (see below).

A record of all releases would be maintained with date(s), location(s), and environmental conditions of the release site(s); the identity, quantity, and condition of the biological control agents released; and other relevant data and comments such as weather conditions. Systematic monitoring to determine the establishment and effectiveness of the release is also recommended.

NEPA documents regarding biological and other environmental effects of biological control agents prepared by another federal agency, where the scope is relevant to evaluation of releases on refuge lands, would be reviewed. Possible source agencies for such NEPA documents include the Bureau of Land Management, US Forest Service, National Park Service, US Department of Agriculture-Animal and Plant Health Inspection Service, and the military services. It might be appropriate to incorporate by reference parts or all of existing document(s) from the review. Incorporating by reference (43 CFR 46.135) is a technique used to avoid redundancies in analysis. It also can reduce the bulk of a Service NEPA document, which only must identify the documents that are incorporated by reference. In addition, relevant portions must be summarized in the Service NEPA document to the extent necessary to provide the decision maker and public with an understanding of relevance of the referenced material to the current analysis.

- **Pesticides.** The selective use of pesticides would be based upon pest ecology (including mode of reproduction), the size and distribution of its populations, site-specific conditions (e.g., soils, topography), known efficacy under similar site conditions, and the capability to utilize best management practices (BMPs) to reduce/eliminate potential effects to non-target species, sensitive habitats, and potential to contaminate surface and groundwater. All pesticide usage (pesticide, target species, application rate, and method of application) would comply with the applicable federal (FIFRA) and state regulations pertaining to pesticide use, safety, storage, disposal, and reporting. Before pesticides can be used to eradicate, control, or contain pests on refuge lands and waters, pesticide use proposals (PUPs) would be prepared

and approved in accordance with 569 FW 1. PUP records would provide a detailed, time-, site-, and target-specific description of the proposed use of pesticides on the refuge. All PUPs would be created, approved or disapproved, and stored in the Pesticide Use Proposal System (PUPS), which is a centralized database only accessible on the Service's intranet (<https://systems.fws.gov/pups>). Only Service employees would be authorized to access PUP records for a refuge in this database.

Application equipment would be selected to provide site-specific delivery to target pests while minimizing/eliminating direct or indirect (e.g., drift) exposure to non-target areas and degradation of surface and groundwater quality. Where possible, target-specific equipment (e.g., backpack sprayer, wiper) would be used to treat target pests. Other target-specific equipment to apply pesticides would include soaked wicks or paint brushes for wiping vegetation and lances, hatchets, or syringes for direct injection into stems. Granular pesticides may be applied using seeders or other specialized dispensers. In contrast, aerial spraying (e.g., fixed wing or helicopter) would only be used where access is difficult (remoteness) and/or the size/distribution of infestations precludes practical use of ground-based methods.

Because repeated use of one pesticide may allow resistant organisms to survive and reproduce, multiple pesticides with variable modes of action would be considered for treatments on refuge lands and waters. This is especially important if multiple applications within years and/or over a growing season likely would be necessary for habitat maintenance and restoration activities to achieve resource objectives. Integrated chemical and non-chemical controls also are highly effective, where practical, because pesticide-resistant organisms can be removed from the site.

Cost may not be the primary factor in selecting a pesticide for use on a refuge. If the least expensive pesticide would potentially harm natural resources or people, then a different product would be selected, if available. The most efficacious pesticide available with the least potential to degrade environment quality (soils, surface water, and groundwater) as well as least potential effect to native species and communities of fish, wildlife, plants, and their habitats would be acceptable for use on refuge lands in the context of an IPM approach.

- **Habitat Restoration/Maintenance.** Restoration and/or proper maintenance of refuge habitats associated with achieving wildlife and habitat objectives would be essential for long-term prevention, eradication, or control (at or below threshold levels) of pests. Promoting desirable plant communities through the manipulation of species composition, plant density, and growth rate is an essential component of invasive plant management (Masters et al. 1996, Masters and Sheley 2001, Brooks et al. 2004). The following three components of succession could be manipulated through habitat maintenance and restoration: site availability, species availability, and species performance (Cox and Anderson 2004). Although a single method (e.g., herbicide treatment) may eliminate or suppress pest species in the short term, the resulting gaps and bare soil create niches that are conducive to further invasion by the species and/or other invasive plants. On degraded sites where desirable species are absent or in low abundance, revegetation with native/desirable grasses, forbs, and legumes may be necessary to direct and accelerate plant community recovery, and achieve site-specific objectives in a reasonable time frame. The selection of appropriate species for revegetation would be dependent on a number of factors including resource objectives and site-specific, abiotic factors (e.g., soil texture, precipitation/temperature regimes, and shade

conditions). Seed availability and cost, ease of establishment, seed production, and competitive ability also would be important considerations.

O.4 Priorities for Treatments

For many refuges, the magnitude (number, distribution, and sizes of infestations) of pest problems is too extensive and beyond the available capital resources to effectively address during any single field season. To manage pests in the refuge, it would be essential to prioritize treatment of infestations. Highest priority treatments would be focused on early detection and rapid response to eliminate infestations of new pests, if possible. This would be especially important for aggressive pests potentially impacting species, species groups, communities, and/or habitats associated refuge purpose(s), NWRS resources of concern (federally listed species, migratory birds, selected marine mammals, and interjurisdictional fish), and native species for maintaining/restoring biological integrity, diversity, and environmental health.

The next priority would be treating established pests that appear in one or more previously uninfested areas. Moody and Mack (1988) demonstrated through modeling that small, new outbreaks of invasive plants eventually would infest an area larger than the established, source population. They also found that control efforts focusing on the large, main infestation rather than the new, small satellites reduced the chances of overall success. The lowest priority would be treating large infestations (sometimes monotypic stands) of well-established pests. In this case, initial efforts would focus upon containment of the perimeter followed by work to control/eradicate the established infested area. If containment and/or control of a large infestation is not effective, then efforts would focus upon halting pest reproduction or managing source populations. Maxwell et al. (2009) found treating fewer populations that are sources represents an effective long-term strategy to reduce of total number of invasive populations and decreasing meta-population growth rates.

Although state-listed noxious weeds would always of high priority for management, other pest species known to cause substantial ecological impact would also be considered. For example, cheatgrass may not be listed by a state as noxious, but it can greatly alter fire regimes in shrub steppe habitats resulting in large monotypic stands that displace native bunch grasses, forbs, and shrubs. Pest control would likely require a multi-year commitment from the refuge staff. Essential to the long-term success of pest management would be pre- and post-treatment monitoring, assessment of the successes and failures of treatments, and development of new approaches when proposed methods do not achieve desired outcomes.

O.5 Best Management Practices (BMPs)

BMPs can minimize or eliminate possible effects associated with pesticide usage to non-target species and/or sensitive habitats as well as degradation of water quality from drift, surface runoff, or leaching. Based upon the Department of Interior Pesticide Use Policy (517 DM 1) and the Service Integrated Pest Management policy (569 FW 1), the use of applicable BMPs (where feasible) also would likely ensure that pesticide uses may not adversely affect federally listed species and/or their critical habitats through determinations made using the process described in 50 CFR part 402.

The following are BMPs pertaining to mixing/handling and applying pesticides for all ground-based treatments of pesticides, which would be considered and utilized, where feasible, based upon target- and site-specific factors and time-specific environmental conditions. Although not listed below, the

most important BMP to eliminate/reduce potential impacts to non-target resources would be an IPM approach to prevent, control, eradicate, and contain pests.

O.5.1 Pesticide Handling and Mixing

- As a precaution against spilling, spray tanks would not be left unattended during filling.
- All pesticide containers would be triple rinsed and the rinsate would be used as water in the sprayer tank and applied to treatment areas.
- All pesticide spray equipment would be properly cleaned. Where possible, rinsate would be used as part of the make-up water in the sprayer tank and applied to treatment areas.
- The refuge staff would triple rinse and recycle (where feasible) pesticide containers.
- All unused pesticides would be properly discarded at a local “safe send” collection.
- Pesticides and pesticide containers would be lawfully stored, handled, and disposed of in accordance with the label and in a manner safeguarding human health, fish, and wildlife and prevent soil and water contaminant.
- The refuge staff would consider the water quality parameters (e.g., pH, hardness) that are important to ensure greatest efficacy where specified on the pesticide label.
- All pesticide spills would be addressed immediately using procedures identified in the refuge spill response plan.

O.5.2 Applying Pesticides

- Pesticide treatments would only be conducted by or under the supervision of Service personnel and non-Service applicators with the appropriate, state or BLM certification to safely and effectively conduct these activities on refuge lands and waters.
- The refuge staff would comply with all federal, state, and local pesticide use laws and regulations as well as Departmental, Service, and NWRS pesticide-related policies. For example, the refuge staff would use application equipment and apply rates for the specific pest(s) identified on the pesticide label as required under FIFRA.
- Before each treatment season and prior to mixing or applying any product for the first time each season, all applicators would review the labels, MSDSs, and Pesticide Use Proposal (PUPs) for each pesticide, determining the target pest, appropriate mix rate(s), PPE, and other requirements listed on the pesticide label.
- A 1-foot no-spray buffer from the water’s edge would be used, where applicable and where it does not detrimentally influence effective control of pest species.
- Use low-impact herbicide application techniques (e.g., spot treatment, cut stump, oil basal, Thinvert system applications) rather than broadcast foliar applications (e.g., boom sprayer, other larger tank wand applications), where practical.
- Use low-volume rather than high-volume foliar applications where low-impact methods above are not feasible or practical, to maximize herbicide effectiveness and ensure correct and uniform application rates.
- Applicators would use and adjust spray equipment to apply the coarsest droplet size spectrum with optimal coverage of the target species while reducing drift.
- Applicators would use the largest droplet size that results in uniform coverage.
- Applicators would use drift reduction technologies such as low-drift nozzles, where possible.
- Where possible, spraying would occur during low (average <7 mph and preferably 3 to 5 mph) and consistent direction wind conditions with moderate temperatures (typically <85°F).

- Where possible, applicators would avoid spraying during inversion conditions (often associated with calm and very low wind conditions) that can cause large-scale herbicide drift to non-target areas.
- Equipment would be calibrated regularly to ensure that the proper rate of pesticide is applied to the target area or species.
- Spray applications would be made at the lowest height for uniform coverage of target pests to minimize/eliminate potential drift.
- If windy conditions frequently occur during afternoons, spraying (especially boom treatments) would typically be conducted during early morning hours.
- Spray applications would not be conducted on days with >30% forecast for rain within 6 hours, except for pesticides that are rapidly rain fast (e.g., glyphosate in 1 hour) to minimize/eliminate potential runoff.
- Where possible, applicators would use drift retardant adjuvants during spray applications, especially adjacent to sensitive areas.
- Where possible, applicators would use a non-toxic dye to aid in identifying target area treated as well as potential over spray or drift. A dye can also aid in detecting equipment leaks. If a leak is discovered, the application would be stopped until repairs can be made to the sprayer.
- For pesticide uses associated with cropland and facilities management, buffers, as appropriate, would be used to protect sensitive habitats, especially wetlands and other aquatic habitats.
- When drift cannot be sufficiently reduced through altering equipment set up and application techniques, buffer zones may be identified to protect sensitive areas downwind of applications. The refuge staff would only apply adjacent to sensitive areas when the wind is blowing the opposite direction.
- Applicators would utilize scouting for early detection of pests to eliminate unnecessary pesticide applications.
- The refuge staff would consider timing of application so native plants are protected (e.g., senescence) while effectively treating invasive plants.
- Rinsate from cleaning spray equipment after application would be recaptured and reused or applied to an appropriate pest plant infestation.
- Application equipment (e.g., sprayer, ATV, tractor) would be thoroughly cleaned and PPE would be removed/disposed of on-site by applicators after treatments to eliminate the potential spread of pests to un-infested areas.

O.6 Safety

O.6.1 Personal Protective Equipment

All applicators would wear the specific personal protective equipment (PPE) identified on the pesticide label. The appropriate PPE will be worn at all times during handling, mixing, and applying. PPE can include the following: disposable (e.g., Tyvek) or laundered coveralls; gloves (latex, rubber, or nitrile); rubber boots; and/or an NIOSH-approved respirator. Because exposure to concentrated product is usually greatest during mixing, extra care should be taken while preparing pesticide solutions. Persons mixing these solutions can be best protected if they wear long gloves, an apron, footwear, and a face shield.

Coveralls and other protective clothing used during an application will be laundered separately from other laundry items. Transporting, storing, handling, mixing and disposing of pesticide containers will be consistent with label requirements, USEPA and OSHA requirements, and Service policy.

If a respirator is necessary for a pesticide use, then the following requirements would be met in accordance with Service safety policy: a written Respirator Program, fit testing, physical examination (including pulmonary function and blood work for contaminants), and proper storage of the respirator.

O.6.2 Notification

The restricted entry interval (REI) is the time period required after the application at which point someone may safely enter a treated area without PPE. Refuge staff, authorized management agents of the Service, volunteers, and members of the public who could be in or near a pesticide treated area within the stated re-entry time period on the label would be notified about treatment areas. Posting would occur at any site where individuals might inadvertently become exposed to a pesticide during other activities on the refuge. Where required by the label and/or state-specific regulations, sites would also be posted on its perimeter and at other likely locations of entry. The refuge staff would also notify appropriate private property owners of an intended application, including any private individuals who have requested notification. Special efforts would be made to contact nearby individuals who are beekeepers or who have expressed chemical sensitivities.

O.6.3 Medical Surveillance

Medical surveillance may be required for Service personnel and approved volunteers who mix, apply, and/or monitor use of pesticides (see 242 FW 7 [Pesticide Users] and 242 FW 4 [Medical Surveillance]). In accordance with 242 FW 7.12A, Service personnel would be medically monitoring if one or more of the following criteria is met: exposed or may be exposed to concentrations at or above the published permissible exposure limits or threshold limit values (see 242 FW 4); use pesticides in a manner considered “frequent pesticide use”; or use pesticides in a manner that requires a respirator (see 242 FW 14 for respirator use requirements). In 242 FW 7.7A, “**Frequent Pesticide Use** means when a person applying pesticide handles, mixes, or applies pesticides, with a Health Hazard rating of 3 or higher, for 8 or more hours in any week or 16 or more hours in any 30-day period.” Under some circumstances, individuals may be medically monitored who use pesticides infrequently (see Section O.7.7), experience an acute exposure (sudden, short term), or use pesticides with a health hazard ranking of 1 or 2. This decision would consider the individual’s health and fitness level, the pesticide’s specific health risks, and the potential risks from other pesticide-related activities. Refuge cooperators (e.g., cooperative farmers) and other authorized agents (e.g., state and county employees) would be responsible for their own medical monitoring needs and costs.

Standard examinations (at refuge expense) of appropriate refuge staff would be provided by the nearest certified occupational health and safety physician as determined by Federal Occupational Health.

O.6.4 Certification and Supervision of Pesticide Applicators

Appropriate refuge staff or approved volunteers handling, mixing, and/or applying or directly supervising others engaged in pesticide use activities would be trained and state or federally (BLM)

licensed to apply pesticides to refuge lands or waters. In accordance with 242 FW 7.18A and 569 FW 1.10B, certification is required to apply restricted use pesticides based upon USEPA regulations. For safety reasons, all individuals participating in pest management activities with general use pesticides also are encouraged to attend appropriate training or acquire pesticide applicator certification. The certification requirement would be for a commercial or private applicator depending upon the state. New staff unfamiliar with proper procedures for storing, mixing, handling, applying, and disposing of herbicides and containers would receive orientation and training before handling or using any products. Documentation of training would be kept in the files at the refuge office.

O.6.5 Record Keeping

O.6.5.1 Labels and Material Safety Data Sheets

Pesticide labels and material safety data sheets (MSDSs) would be maintained at the refuge shop and laminated copies in the mixing area. These documents also would be carried by field applicators, where possible. A written reference (e.g., note pad, chalk board, dry erase board) for each tank to be mixed would be kept in the mixing area for quick reference while mixing is in progress. In addition, approved PUPs stored in the PUPS database typically contain website links (URLs) to pesticide labels and MSDSs.

O.6.5.2 Pesticide Use Proposals (PUPs)

A PUP would be prepared for each proposed pesticide use associated with annual pest management on refuge lands and waters. A PUP would include specific information about the proposed pesticide use including the common and chemical names of the pesticide(s), target pest species, size and location of treatment site(s), application rate(s) and method(s), and federally listed species determinations, where applicable.

In accordance with Service guidelines (Director's memo [December 12, 2007]), a refuge staff may receive up to five-year approvals for Washington Office and field reviewed proposed pesticide uses based upon meeting identified criteria including an approved IPM plan, where necessary (see <http://www.fws.gov/contaminants/Issues/IPM.cfm>). For a refuge, an IPM plan (requirements described herein) can be completed independently or in association with a CCP or a habitat management plan (HMP) if IPM strategies and potential environmental effects are adequately addressed within appropriate NEPA documentation.

PUPs would be created, approved or disapproved, and stored as records in the Pesticide Use Proposal System (PUPS), which is centralized database on the Service's intranet (<https://systems.fws.gov/pups>). Only Service employees can access PUP records in this database.

O.6.5.3 Pesticide Usage

In accordance with 569 FW 1, the refuge Project Leader would be required to maintain records of all pesticides annually applied on lands or waters under refuge jurisdiction. This would encompass pesticides applied by other federal agencies, state and county governments, non-government applicators including cooperators and their pest management service providers with Service permission. For clarification, pesticide means all insecticides, insect and plant growth regulators,

desiccants, herbicides, fungicides, rodenticides, acaricides, nematicides, fumigants, avicides, and piscicides.

The following usage information can be reported for approved PUPs in the PUPS database:

- Pesticide trade name(s)
- Active ingredient(s)
- Total acres treated
- Total amount of pesticides used (lbs. or gallons)
- Total amount of active ingredient(s) used (lbs.)
- Target pest(s)
- Efficacy (% control)

To determine whether treatments are efficacious (eradicating, controlling, or containing the target pest) and achieving resource objectives, habitat and/or wildlife response would be monitored both pre- and post-treatment, where possible. Considering available annual funding and staffing, appropriate monitoring data regarding characteristics (attributes) of pest infestations (e.g., area, perimeter, degree of infestation-density, % cover, density) as well as habitat and/or wildlife response to treatments may be collected and stored in a relational database (e.g., Refuge Habitat Management Database), preferably a geo-referenced data management system (e.g., Refuge Lands GIS) to facilitate data analyses and subsequent reporting. In accordance with adaptive management, data analysis and interpretation would allow treatments to be modified or changed over time, as necessary, to achieve resource objectives considering site-specific conditions in conjunction with habitat and/or wildlife responses. Monitoring could also identify short- and long-term impacts to natural resources and environmental quality associated with IPM treatments in accordance with adaptive management principles identified in 43 CFR 46.145.

O.7 Evaluating Pesticide Use Proposals

Pesticides would only be used on refuge lands for habitat management as well as croplands/facilities maintenance after approval of a PUP. In general, proposed pesticide uses on refuge lands would only be approved where there would likely be minor, temporary, or localized effects to fish and wildlife species as well as minimal potential to degrade environmental quality. Potential effects to listed and non-listed species would be evaluated with quantitative ecological risk assessments and other screening measures. Potential effects to environmental quality would be based upon pesticide characteristics of environmental fate (water solubility, soil mobility, soil persistence, and volatilization) and other quantitative screening tools. Ecological risk assessments as well as characteristics of environmental fate and potential to degrade environmental quality for pesticides would be documented in Chemical Profiles (see Section O.7.5). These profiles would include threshold values for quantitative measures of ecological risk assessments and screening tools for environmental fate that represent minimal potential effects to species and environmental quality. In general, only pesticide uses with appropriate BMPs (see Section O.4) for habitat management and cropland/facilities maintenance on refuge lands that would potentially have minor, temporary, or localized effects on refuge biological and environmental quality (threshold values not exceeded) would be approved.

O.7.1 Overview of Ecological Risk Assessment

An ecological risk assessment process would be used to evaluate potential adverse effects to biological resources as a result of a pesticide(s) proposed for use on refuge lands. It is an established quantitative and qualitative methodology for comparing and prioritizing risks of pesticides and conveying an estimate of the potential risk for an adverse effect. This quantitative methodology provides an efficient mechanism to integrate best available scientific information regarding hazard, patterns of use (exposure), and dose-response relationships in a manner that is useful for ecological risk decision-making. It would provide an effective way to evaluate potential effects where there is missing or unavailable scientific information (data gaps) to address reasonable, foreseeable adverse effects in the field as required under 40 CFR Part 1502.22. Protocols for ecological risk assessment of pesticide uses on the refuge were developed through research and established by the US Environmental Protection Agency (2004). Assumptions for these risk assessments are presented in Section O.7.2.3.

The toxicological data used in ecological risk assessments are typically results of standardized laboratory studies provided by pesticide registrants to the USEPA to meet regulatory requirements under FIFRA. These studies assess the acute (lethality) and chronic (reproductive) effects associated with short- and long-term exposure to pesticides on representative species of birds, mammals, freshwater fish, aquatic invertebrates, and terrestrial and aquatic plants. Other effects data publicly available would also be utilized for risk assessment protocols described herein. Toxicity endpoint and environmental fate data are available from a variety of resources. Some of the more useful resources can be found in Section O.7.5.

Table O-1. Ecotoxicity Tests Used to Evaluate Potential Effects to Birds, Fish, and Mammals to Establish Toxicity Endpoints for Risk Quotient Calculations

Species Group	Exposure	Measurement Endpoint
Bird	Acute	Median Lethal Concentration (LC ₅₀)
	Chronic	No Observed Effect Concentration (NOEC) or No Observed Adverse Effect Concentration (NOAEC) ¹
Fish	Acute	Median Lethal Concentration (LC ₅₀)
	Chronic	No Observed Effect Concentration (NOEC) or No Observed Adverse Effect Concentration (NOAEC) ²
Mammal	Acute	Oral Lethal Dose (LD ₅₀)
	Chronic	No Observed Effect Concentration (NOEC) or No Observed Adverse Effect Concentration (NOAEC) ³

¹Measurement endpoints typically include a variety of reproductive parameters (e.g., number of eggs, number of offspring, eggshell thickness, and number of cracked eggs).

²Measurement endpoints for early life stage/life cycle typically include embryo hatch rates, time to hatch, growth, and time to swim-up.

³Measurement endpoints include maternal toxicity, teratogenic effects or developmental anomalies, evidence of mutagenicity or genotoxicity, and interference with cellular mechanisms such as DNA synthesis and DNA repair.

O.7.2 Determining Ecological Risk to Fish and Wildlife

The potential for pesticides used on the refuge to cause direct adverse effects to fish and wildlife would be evaluated using USEPA's Ecological Risk Assessment Process (US Environmental Protection Agency 2004). This deterministic approach, which is based upon a two-phase process involving estimation of environmental concentrations and then characterization of risk, would be used for ecological risk assessments. This method integrates exposure estimates (estimated environmental concentration [EEC] and toxicological endpoints [e.g., LC₅₀ and oral LD₅₀]) to

evaluate the potential for adverse effects to species groups (birds, mammals, and fish) representative of legal mandates for managing units of the NWRS. This integration is achieved through risk quotients (RQs) calculated by dividing the EEC by acute and chronic toxicity values selected from standardized toxicological endpoints or published effect (Table O-1).

$$RQ = EEC/Toxicological\ Endpoint$$

The level of risk associated with direct effects of pesticide use would be characterized by comparing calculated RQs to the appropriate Level of Concern (LOC) established by US Environmental Protection Agency (1998 [Table 2]). The LOC represents a quantitative threshold value for screening potential adverse effects to fish and wildlife resources associated with pesticide use. The following are four exposure-species group scenarios that would be used to characterize ecological risk to fish and wildlife on the refuge: acute-listed species, acute-nonlisted species, chronic-listed species, and chronic-nonlisted species.

Acute risk would indicate the potential for mortality associated with short-term dietary exposure to pesticides immediately after an application. For characterization of acute risks, median values from LC₅₀ and LD₅₀ tests would be used as toxicological endpoints for RQ calculations. In contrast, chronic risks would indicate the potential for adverse effects associated with long-term dietary exposure to pesticides from a single application or multiple applications over time (within a season and over years). For characterization of chronic risks, the no observed concentration (NOAEC) or no observed effect concentration (NOEC) for reproduction would be used as toxicological endpoints for RQ calculations. Where available, the NOAEC would be preferred over a NOEC value.

Listed species are those federally designated as threatened, endangered, or proposed in accordance with the Endangered Species Act of 1973 (16 USC 1531-1544, 87 Stat. 884, as amended-Public Law 93-205). For listed species, potential adverse effects would be assessed at the individual level because loss of individuals from a population could detrimentally impact a species. In contrast, risks to nonlisted species would consider effects at the population level. A RQ<LOC would indicate the proposed pesticide use “may affect, not likely to adversely affect” individuals (listed species) and it would not pose an unacceptable risk for adverse effects to populations (non-listed species) for each taxonomic group (Table O-2). In contrast, an RQ>LOC would indicate a “may affect, likely to adversely affect” for listed species and it would also pose unacceptable ecological risk for adverse effects to nonlisted species.

Table O-2. Presumption of Unacceptable Risk for Birds, Fish, and Mammals (US Environmental Protection Agency 1998)

Risk Presumption		Level of Concern	
		Listed Species	Non-listed Species
Acute	Birds	0.1	0.5
	Fish	0.05	0.5
	Mammals	0.1	0.5
Chronic	Birds	1.0	1.0
	Fish	1.0	1.0
	Mammals	1.0	1.0

O.7.2.1 Environmental Exposure

Following release into the environment through application, pesticides would experience several different routes of environmental fate. Pesticides which would be sprayed can move through the air

(e.g., particle or vapor drift) and may eventually end up in other parts of the environment such as non-target vegetation, soil, or water. Pesticides applied directly to the soil may be washed off the soil into nearby bodies of surface water (e.g., surface runoff) or may percolate through the soil to lower soil layers and groundwater (e.g., leaching) (Baker and Miller 1999, Pope et al. 1999, Butler et al. 1998, Ramsay et al. 1995, EXTOWNET 1993). Pesticides which would be injected into the soil may also be subject to the latter two fates. The aforementioned possibilities are by no means complete, but it does indicate movement of pesticides in the environment is very complex with transfers occurring continually among different environmental compartments. In some cases, these exchanges occur not only between areas that are close together, but it also may involve transportation of pesticides over long distances (Barry 2004, Woods 2004).

O.7.2.1.1 Terrestrial Exposure

The ECC for exposure to terrestrial wildlife would be quantified using an USEPA screening-level approach (US Environmental Protection Agency 2004). This screening-level approach is not affected by product formulation because it evaluates pesticide active ingredient(s). This approach would vary depending upon the proposed pesticide application method: spray or granular.

O.7.2.1.1.1 Terrestrial-spray Application

For spray applications, exposure would be determined using the Kanaga nomogram method (US Environmental Protection Agency 2005a, US Environmental Protection Agency 2004, Pfleeger et al. 1996) through the USEPA's Terrestrial Residue Exposure model (T-REX) version 1.2.3 (US Environmental Protection Agency 2005b). To estimate the maximum (initial) pesticide residue on short grass (<20 cm tall) as a general food item category for terrestrial vertebrate species, T-REX input variables would include the following from the pesticide label: maximum pesticide application rate (pounds active ingredient [acid equivalent]/acre) and pesticide half-life (days) in soil. Although there are other food item categories (tall grasses; broadleaf plants and small insects; and fruits, pods, seeds and large insects), short grass was selected because it would yield maximum EECs (240 ppm per lb. ai/acre) for worst-case risk assessments. Short grass is not representative of forage for carnivorous species (e.g., raptors), but it would characterize the maximum potential exposure through the diet of avian and mammalian prey items. Consequently, this approach would provide a conservative screening tool for pesticides that do not biomagnify.

For RQ calculations in T-REX, the model would require the weight of surrogate species and Mineau scaling factors (Mineau et al. 1996). Body weights of bobwhite quail and mallard are included in T-REX by default, but body weights of other organisms (Table O-3) would be entered manually. The Mineau scaling factor accounts for small-bodied bird species that may be more sensitive to pesticide exposure than would be predicted only by body weight. Mineau scaling factors would be entered manually with values ranging from 1 to 1.55 that are unique to a particular pesticide or group of pesticides. If specific information to select a scaling factor is not available, then a value of 1.15 would be used as a default. Alternatively, zero would be entered if it is known that body weight does not influence toxicity of pesticide(s) being assessed. The upper bound estimate output from the T-REX Kanaga nomogram would be used as an EEC for calculation of RQs. This approach would yield a conservative estimate of ecological risk.

Table O-3. Average Body Weight of Selected Terrestrial Wildlife Species Frequently Used in Research to Establish Toxicological Endpoints (Dunning 1984)

Species	Body Weight (kg)
Mammal (15 g)	0.015
House sparrow	0.0277
Mammal (35 g)	0.035
Starling	0.0823
Red-winged blackbird	0.0526
Common grackle	0.114
Japanese quail	0.178
Bobwhite quail	0.178
Rat	0.200
Rock dove (aka pigeon)	0.542
Mammal (1000 g)	1.000
Mallard	1.082
Ring-necked pheasant	1.135

O.7.2.1.1.2 Terrestrial – Granular Application

Granular pesticide formulations and pesticide-treated seed would pose a unique route of exposure for avian and mammalian species. The pesticide is applied in discrete units which birds or mammals might ingest accidentally with food items or intentionally as in the case of some bird species actively seeking and picking up gravel or grit to aid digestion or seed as a food source. Granules may also be consumed by wildlife foraging on earthworms, slugs or other soft-bodied soil organisms to which the granules may adhere.

Terrestrial wildlife RQs for granular formulations or seed treatments would be calculated by dividing the maximum milligrams of active ingredient (a.i.) exposed (e.g., EEC) on the surface of an area equal to 1 square foot by the appropriate LD₅₀ value multiplied by the surrogate's body weight (Table 3). An adjustment to surface area calculations would be made for broadcast, banded, and in-furrow applications. An adjustment also would be made for applications with and without incorporation of the granules. Without incorporation, it would be assumed that 100% of the granules remain on the soil surface available to foraging birds and mammals. Press wheels push granules flat with the soil surface, but they are not incorporated into the soil. If granules are incorporated in the soil during band or T-band applications or after broadcast applications, it would be assumed only 15% of the applied granules remain available to wildlife. It would be assumed that only 1% of the granules are available on the soil surface following in-furrow applications.

EECs for pesticides applied in granular form and as seed treatments would be determined considering potential ingestion rates of avian or mammalian species (e.g., 10-30% body weight/day). This would provide an estimate of maximum exposure that may occur as a result of granule or seed treatment spills such as those that commonly occur at end rows during application and planting. The availability of granules and seed treatments to terrestrial vertebrates would also be considered by calculating the loading per unit area (LD₅₀/ft²) for comparison to USEPA Level of Concerns (US Environmental Protection Agency 1998). The

T-REX version 1.2.3 (US Environmental Protection Agency 2005b) contains a submodel which automates Kanaga exposure calculations for granular pesticides and treated seed.

The following formulas will be used to calculate EECs depending upon the type of granular pesticide application:

- In-furrow applications assume a typical value of 1% granules, bait, or seed remain unincorporated.

$$mg\ a.i./ft.^2 = [(lbs.\ product/acre)(\% \ a.i.)(453,580\ mg/lb.)(1\% \ exposed)] / \{[(43,560\ ft.^2/acre)/(row\ spacing\ (ft.))] / (row\ spacing\ (ft.))\}$$

or

$$mg\ a.i./ft.^2 = [(lbs\ product/1,000\ ft.\ row)(\% \ a.i.)(1,000\ ft\ row)(453,580\ mg/lb.)(1\% \ exposed)$$

$$EEC = [(mg\ a.i./ft.^2)(\% \ of\ pesticide\ biologically\ available)]$$

- Incorporated banded treatments assume that 15% of granules, bait, and seeds are unincorporated.

$$mg\ a.i./ft.^2 = [(lbs.\ product/1,000\ row\ ft.)(\% \ a.i.)(453,580\ mg/lb.)(1-\% \ incorporated)] / (1,000\ ft.)(band\ width\ (ft.))$$

$$EEC = [(mg\ a.i./ft.^2)(\% \ of\ pesticide\ biologically\ available)]$$

- Broadcast treatment without incorporation assumes 100% of granules, bait, seeds are unincorporated.

$$mg\ a.i./ft.^2 = [(lbs.\ product/acre)(\% \ a.i.)(453,590\ mg/lb.)] / (43,560\ ft.^2/acre)$$

$$EEC = [(mg\ a.i./ft.^2)(\% \ of\ pesticide\ biologically\ available)]$$

Where:

- % of pesticide biologically available = 100% without species specific ingestion rates
- Conversion for calculating mg a.i./ft.² using ounces: 453,580 mg/lb. /16 = 28,349 mg/oz.

The following equation would be used to calculate an RQ based on the EEC calculated by one of the above equations. The EEC would be divided by the surrogate LD₅₀ toxicological endpoint multiplied by the body weight (Table O-3) of the surrogate.

$$RQ = EEC / [LD_{50} (mg/kg) * body\ weight (kg)]$$

As with other risk assessments, an RQ>LOC would be a presumption of unacceptable ecological risk. An RQ<LOC would be a presumption of acceptable risk with only minor, temporary, or localized effects to species.

O.7.2.1.2 Aquatic Exposure

Exposures to aquatic habitats (e.g., wetlands, meadows, ephemeral pools, water delivery ditches) would be evaluated separately for ground-based pesticide treatments of habitats managed for fish and wildlife compared with cropland/facilities maintenance. The primary exposure pathway for aquatic organisms from any ground-based treatments likely would be particle drift during the pesticide

application. However, different exposure scenarios would be necessary as a result of contrasting application equipment and techniques as well as pesticides used to control pests on agricultural lands (especially those cultivated by cooperative farmers for economic return from crop yields) and facilities maintenance (e.g., roadsides, parking lots, trails) compared with other managed habitats on the refuge. In addition, pesticide applications may be done <25 feet of the high water mark of aquatic habitats for habitat management treatments; whereas, no-spray buffers (≥25 feet) would be used for croplands/facilities maintenance treatments.

O.7.2.1.2.1 Habitat Treatments

For the worst-case exposure scenario to non-target aquatic habitats, EECs (Table O-4) would be derived from Urban and Cook (1986) that assumes an intentional overspray to an entire, non-target water body (1-foot depth) from a treatment <25 feet from the high water mark using the max application rate (acid basis [see above]). However, use of BMPs for applying pesticides (see Section O.4.2) would likely minimize/eliminate potential drift to non-target aquatic habitats during actual treatments. If there would be unacceptable (acute or chronic) risk to fish and wildlife with the simulated 100% overspray (RQ>LOC), then the proposed pesticide use may be disapproved or the PUP would be approved at a lower application rate to minimize/eliminate unacceptable risk to aquatic organisms (RQ=LOC).

Table O-4. Estimated Environmental Concentrations (ppb) of Pesticides in Aquatic Habitats (1 foot depth) Immediately After Direct Application (Urban and Cook 1986)

Lbs/acre	EEC (ppb)
0.10	36.7
0.20	73.5
0.25	91.9
0.30	110.2
0.40	147.0
0.50	183.7
0.75	275.6
1.00	367.5
1.25	459.7
1.50	551.6
1.75	643.5
2.00	735.7
2.25	827.6
2.50	919.4
3.00	1103.5
4.00	1471.4
5.00	1839
6.00	2207
7.00	2575
8.00	2943
9.00	3311
10.00	3678

O.7.2.1.2.2 Cropland/Facilities Maintenance Treatments

Field drift studies conducted by the Spray Drift Task Force, which is a joint project of several agricultural chemical businesses, were used to develop a generic spray drift database. From this database, the AgDRIFT computer model was created to satisfy USEPA pesticide registration spray

drift data requirements and as a scientific basis to evaluate off-target movement of pesticides from particle drift and assess potential effects of exposure to wildlife. Several versions of the computer model have been developed (i.e., v2.01 through v2.10). The Spray Drift Task Force AgDRIFT® model version 2.01 (SDTF 2003, AgDRIFT 2001) would be used to derive EECs resulting from drift of pesticides to refuge aquatic resources from ground-based pesticide applications >25 feet from the high water mark. The Spray Drift Task Force AgDRIFT model is publicly available at <http://www.agdrift.com>. At this website, click “AgDRIFT 2.0” and then click “Download Now” and follow the instructions to obtain the computer model.

The AgDRIFT model is composed of submodels called tiers. Tier I Ground submodel would be used to assess ground-based applications of pesticides. Tier outputs (EECs) would be calculated with AgDRIFT using the following input variables: max application rate (acid basis [see above]), low boom (20 inches), fine to medium droplet size, EPA-defined wetland, and a ≥ 25 -foot distance (buffer) from treated area to water.

O.7.2.2 Use of Information on Effects of Biological Control Agents, Pesticides, Degradates, and Adjuvants

NEPA documents regarding biological and other environmental effects of biological control agents, pesticides, degradates, and adjuvants prepared by another federal agency, where the scope would be relevant to evaluation of effects from pesticide uses on refuge lands, would be reviewed. Possible source agencies for such NEPA documents would include the Bureau of Land Management, US Forest Service, National Park Service, US Department of Agriculture-Animal and Plant Health Inspection Service, and the military services. It might be appropriate to incorporate by reference parts or all of existing document(s). Incorporating by reference (40 CFR 1502.21) is a technique used to avoid redundancies in analysis. It also would reduce the bulk of a Service NEPA document, which only would identify the documents that are incorporated by reference. In addition, relevant portions would be summarized in the Service NEPA document to the extent necessary to provide the decision maker and public with an understanding of relevance of the referenced material to the current analysis.

In accordance with the requirements set forth in 43 CFR 46.135, the Service would specifically incorporate through reference ecological risk assessments prepared by the US Forest Service (<http://www.fs.fed.us/r6/invasiveplant-eis/Risk-Assessments/Herbicides-Analyzed-InvPlant-EIS.htm>) and Bureau of Land Management (http://www.blm.gov/wo/st/en/prog/more/veg_eis.html). These risk assessments and associated documentation also are available in total with the administrative record for the Final Environmental Impact Statement entitled *Pacific Northwest Region Invasive Plant Program – Preventing and Managing Invasive Plants* (US Forest Service 2005) and *Vegetation Treatments Using Herbicides on Bureau of Land Management Lands in 17 Western States Programmatic EIS (PEIS)* (Bureau of Land Management 2007). In accordance with 43 CFR 46.120(d), use of existing NEPA documents by supplementing, tiering to, incorporating by reference, or adopting previous NEPA environmental analyses would avoid redundancy and unnecessary paperwork.

As a basis for completing “Chemical Profiles” for approving or disapproving refuge PUPs, ecological risk assessments for the following herbicide and adjuvant uses prepared by the US Forest Service would be incorporated by reference:

- 2,4-D

- Chlorsulfuron
- Clopyralid
- Dicamba
- Glyphosate
- Imazapic
- Imazapyr
- Metsulfuron methyl
- Picloram
- Sethoxydim
- Sulfometuron methyl
- Triclopyr
- Nonylphenol polyethylate (NPE) based surfactants

As a basis for completing “Chemical Profiles” for approving or disapproving refuge PUPs, ecological risk assessments for the following herbicide uses as well as evaluation of risks associated with pesticide degradates and adjuvants prepared by the Bureau of Land Management would be incorporated by reference:

- Bromacil
- Chlorsulfuron
- Diflufenzopyr
- Diquat
- Diuron
- Fluridone
- Imazapic
- Overdrive (diflufenzopyr and dicamba)
- Sulfometuron methyl
- Tebuthiuron
- Pesticide degradates and adjuvants (Appendix D – Evaluation of risks from degradates, polyoxyethylene-amine (POEA) and R-11, and endocrine disrupting chemicals)

O.7.2.3 Assumptions for Ecological Risk Assessments

There are a number of assumptions involved with the ecological risk assessment process for terrestrial and aquatic organisms associated with utilization of the US Environmental Protection Agency’s (2004) process. These assumptions may be risk neutral or may lead to an over- or under-estimation of risk from pesticide exposure depending upon site-specific conditions. The following describes these assumptions, their application to the conditions typically encountered, and whether or not they may lead to recommendations that are risk neutral, underestimate, or overestimate ecological risk from potential pesticide exposure.

- Indirect effects would not be evaluated by ecological risk assessments. These effects include the mechanisms of indirect exposure to pesticides: consuming prey items (fish, birds, or small mammals), reductions in the availability of prey items, and disturbance associated with pesticide application activities.

- Exposure to a pesticide product can be assessed based upon the active ingredient. However, exposure to a chemical mixture (pesticide formulation) may result in effects that are similar or substantially different compared to only the active ingredient. Non-target organisms may be exposed directly to the pesticide formulation or only various constituents of the formulation as they dissipate and partition in the environment. If toxicological information for both the active ingredient and formulated product are available, then data representing the greatest potential toxicity would be selected for use in the risk assessment process (US Environmental Protection Agency 2004). As a result, this conservative approach may lead to an overestimation of risk characterization from pesticide exposure.
- Because toxicity tests with listed or candidate species or closely related species are not available, data for surrogate species would be most often used for risk assessments. Specifically, bobwhite quail and mallard duck are the most frequently used surrogates for evaluating potential toxicity to federally listed avian species. Bluegill sunfish, rainbow trout, and fathead minnow are the most common surrogates for evaluating toxicity for freshwater fishes. However, sheep's head minnow can be an appropriate surrogate marine species for coastal environments. Rats and mice are the most common surrogates for evaluating toxicity for mammals. Interspecies sensitivity is a major source of uncertainty in pesticide assessments. As a result of this uncertainty, data are selected for the most sensitive species tested within a taxonomic group (birds, fish, and mammals) given the quality of the data is acceptable. If additional toxicity data for more species of organisms in a particular group are available, the selected data will not be limited to the species previously listed as common surrogates.
- The Kanaga nomogram outputs maximum EEC values that may be used to calculate an average daily concentration over a specified interval of time, which is referred to as a time-weighted-average (TWA). The maximum EEC would be selected as the exposure input for both acute and chronic risk assessments in the screening-level evaluations. The initial or maximum EEC derived from the Kanaga nomogram represents the maximum expected instantaneous or acute exposure to a pesticide. Acute toxicity endpoints are determined using a single exposure to a known pesticide concentration typically for 48 to 96 hours. This value is assumed to represent ecological risk from acute exposure to a pesticide. On the other hand, chronic risk to pesticide exposure is a function of pesticide concentration and duration of exposure to the pesticide. An organism's response to chronic pesticide exposure may result from either the concentration of the pesticide, length of exposure, or some combination of both factors. Standardized tests for chronic toxicity typically involve exposing an organism to several different pesticide concentrations for a specified length of time (days, weeks, months, years or generations). For example, avian reproduction tests include a 10-week exposure phase. Because a single length of time is used in the test, time response data are usually not available for inclusion into risk assessments. Without time response data it is difficult to determine the concentration which elicited a toxicological response.
- Using maximum EECs for chronic risk estimates may result in an overestimate of risk, particularly for compounds that dissipate rapidly. Conversely, using TWAs for chronic risk estimates may underestimate risk if it is the concentration rather than the duration of exposure that is primarily responsible for the observed adverse effect. The maximum EEC would be used for chronic risk assessments although it may result in an overestimate of risk. TWAs may be used for chronic risk assessments, but they will be applied judiciously considering the potential for an underestimate or overestimate of risk. For example, the number of days exposure exceeds a Level of Concern may influence the suitability of a pesticide use. The greater the number of days the EEC exceeds the Level of Concern

translates into greater the ecological risk. This is a qualitative assessment, and is subject to reviewer's expertise in ecological risk assessment and tolerance for risk.

- The length of time used to calculate the TWA can have a substantial effect on the exposure estimates and there is no standard method for determining the appropriate duration for this estimate. The T-REX model assumes a 21-week exposure period, which is equivalent to avian reproductive studies designed to establish a steady-state concentration for bioaccumulative compounds. However, this does not necessarily define the true exposure duration needed to elicit a toxicological response. Pesticides, which do not bioaccumulate, may achieve a steady-state concentration earlier than 21 weeks. The duration of time for calculating TWAs will require justification and it will not exceed the duration of exposure in the chronic toxicity test (approximately 70 days for the standard avian reproduction study). An alternative to using the duration of the chronic toxicity study is to base the TWA on the application interval. In this case, increasing the application interval would suppress both the estimated peak pesticide concentration and the TWA. Another alternative to using TWAs would be to consider the number of days that a chemical is predicted to exceed the LOC.
- Pesticide dissipation is assumed to be first-order in the absence of data suggesting alternative dissipation patterns such as bi-phasic. Field dissipation data would generally be the most pertinent for assessing exposure in terrestrial species that forage on vegetation. However, these data are often not available and it can be misleading particularly if the compound is prone to "wash-off". Soil half-life is the most common degradation data available. Dissipation or degradation data that would reflect the environmental conditions typical of refuge lands would be utilized, if available.
- For species found in the water column, it would be assumed that the greatest bioavailable fraction of the pesticide active ingredient in surface waters is freely dissolved in the water column.
- Actual habitat requirements of any particular terrestrial species are not considered, and it is assumed that species exclusively and permanently occupy the treated area, or adjacent areas receiving pesticide at rates commensurate with the treatment rate. This assumption would produce a maximum estimate of exposure for risk characterization. This assumption would likely lead to an overestimation of exposure for species that do not permanently and exclusively occupy the treated area (US Environmental Protection Agency 2004).
- Exposure through incidental ingestion of pesticide contaminated soil is not considered in the USEPA risk assessment protocols. Research suggests <15% of the diet can consist of incidentally ingested soil depending upon species and feeding strategy (Beyer et al. 1994). An assessment of pesticide concentrations in soil compared to food item categories in the Kanaga nomogram indicates incidental soil ingestion will not likely increase dietary exposure to pesticides. Inclusion of soil into the diet would effectively reduce the overall dietary concentration compared to the present assumption that the entire diet consists of a contaminated food source (Fletcher et al. 1994). An exception to this may be soil-applied pesticides in which exposure from incidental ingestion of soil may increase. Potential for pesticide exposure under this assumption may be underestimated for soil-applied pesticides and overestimated for foliar-applied pesticides. The concentration of a pesticide in soil would likely be less than predicted on food items.
- Exposure through inhalation of pesticides is not considered in the USEPA risk assessment protocols. Such exposure may occur through three potential sources: spray material in droplet form at time of application, vapor phase with the pesticide volatilizing from treated surfaces, and airborne particulates (soil, vegetative matter, and pesticide dusts). The USEPA (1990) reported exposure from inhaling spray droplets at the time of application is not an

appreciable route of exposure for birds. According to research on mallards and bobwhite quail, respirable particle size (particles reaching the lung) in birds is limited to maximum diameter of 2 to 5 microns. The spray droplet spectra covering the majority of pesticide application scenarios indicate that less than 1% of the applied material is within the respirable particle size. This route of exposure is further limited because the permissible spray drop size distribution for ground pesticide applications is restricted to ASAE medium or coarser drop size distribution.

- Inhalation of a pesticide in the vapor phase may be another source of exposure for some pesticides under certain conditions. This mechanism of exposure to pesticides occurs post application, and it would pertain to those pesticides with a high vapor pressure. The USEPA is currently evaluating protocols for modeling inhalation exposure from pesticides including near-field and near-ground air concentrations based upon equilibrium and kinetics-based models. Risk characterization for exposure with this mechanism is unavailable.
- The effect from exposure to dusts contaminated with the pesticide cannot be assessed generically as partitioning issues related to application site soils and chemical properties of the applied pesticides render the exposure potential from this route highly situation specific.
- Dermal exposure may occur through three potential sources: direct application of spray to terrestrial wildlife in the treated area or within the drift footprint, incidental contact with contaminated vegetation, or contact with contaminated water or soil. Interception of spray and incidental contact with treated substrates may pose risk to avian wildlife (Driver et al. 1991). However, available research related to wildlife dermal contact with pesticides is extremely limited, except dermal toxicity values are common for some mammals used as human surrogates (rats and mice). The USEPA is currently evaluating protocols for modeling dermal exposure. Risk characterization may be underestimated for this route of exposure, particularly with high risk pesticides such as some organophosphates or carbamate insecticides. If protocols are established by the USEPA for assessing dermal exposure to pesticides, they will be considered for incorporation into pesticide assessment protocols.
- Exposure to a pesticide may occur from consuming surface water, dew or other water on treated surfaces. Water soluble pesticides have the potential to dissolve in surface runoff and puddles in a treated area may contain pesticide residues. Similarly, pesticides with lower organic carbon partitioning characteristics and higher solubility in water have a greater potential to dissolve in dew and other water associated with plant surfaces. Estimating the extent to which such pesticide loadings to drinking water occurs is complex and would depend upon the partitioning characteristics of the active ingredient, soils types in the treatment area, and the meteorology of the treatment area. In addition, the use of various water sources by wildlife is highly species-specific. Currently, risk characterization for this exposure mechanism is not available. The USEPA is actively developing protocols to quantify drinking water exposures from puddles and dew. If and when protocols are formally established by the USEPA for assessing exposure to pesticides through drinking water, these protocols will be incorporated into pesticide risk assessment protocols.
- Risk assessments are based upon the assumption that the entire treatment area would be subject to pesticide application at the rates specified on the label. In most cases, there is potential for uneven application of pesticides through such plausible incidents such as changes in calibration of application equipment, spillage, and localized releases at specific areas in or near the treated field that are associated with mixing and handling and application equipment as well as applicator skill. Inappropriate use of pesticides and the occurrence of spills represent a potential underestimate of risk. It is likely not an important factor for risk characterization. All pesticide applicators are required to be certified by the state in which

they apply pesticides. Certification training includes the safe storage, transport, handling, and mixing of pesticides; equipment calibration; and proper application with annual continuing education.

- The USEPA relies on Fletcher (1994) for setting the assumed pesticide residues in wildlife dietary items. The USEPA (2004) “believes that these residue assumptions reflect a realistic upper-bound residue estimate, although the degree to which this assumption reflects a specific percentile estimate is difficult to quantify”. Fletcher’s (1994) research suggests that the pesticide active ingredient residue assumptions used by the USEPA represent a 95th percentile estimate. However, research conducted by Pfleeger et al. (1996) indicates USEPA residue assumptions for short grass was not exceeded. Baehr and Habig (2000) compared USEPA residue assumptions with distributions of measured pesticide residues for the USEPA’s UTAB database. Overall residue selection level will tend to overestimate risk characterization. This is particularly evident when wildlife individuals are likely to have selected a variety of food items acquired from multiple locations. Some food items may be contaminated with pesticide residues whereas others are not contaminated. However, it is important to recognize differences in species feeding behavior. Some species may consume whole above-ground plant material, but others will preferentially select different plant structures. Also, species may preferentially select a food item although multiple food items may be present. Without species specific knowledge regarding foraging behavior characterizing ecological risk other than in general terms is not possible.
- Acute and chronic risk assessments rely on comparisons of wildlife dietary residues with LC₅₀ or NOEC values expressed as concentrations of pesticides in laboratory feed. These comparisons assume that ingestion of food items in the field occurs at rates commensurate with those in the laboratory. Although the screening assessment process adjusts dry-weight estimates of food intake to reflect the increased mass in fresh-weight wildlife food intake estimates, it does not allow for gross energy and assimilative efficiency differences between wildlife food items and laboratory feed. Differences in assimilative efficiency between laboratory and wild diets suggest that current screening assessment methods are not accounting for a potentially important aspect of food requirements.
- There are several other assumptions that can affect non-target species not considered in the risk assessment process. These include possible additive or synergistic effects from applying two or more pesticides or additives in a single application, co-location of pesticides in the environment, cumulative effects from pesticides with the same mode of action, effects of multiple stressors (e.g., combination of pesticide exposure, adverse abiotic and biotic factors) and behavioral changes induced by exposure to a pesticide. These factors may exist at some level contributing to adverse effects to non-target species, but they are usually characterized in the published literature in only a general manner limiting their value in the risk assessment process.
- It is assumed that aquatic species exclusively and permanently occupy the water body being assessed. Actual habitat requirements of aquatic species are not considered. With the possible exception of scenarios where pesticides are directly applied to water, it is assumed that no habitat use considerations specific for any species would place the organisms in closer proximity to pesticide use sites. This assumption produces a maximum estimate of exposure or risk characterization. It would likely be realistic for many aquatic species that may be found in aquatic habitats within or in close proximity to treated terrestrial habitats. However, the spatial distribution of wildlife is usually not random because wildlife distributions are often related to habitat requirements of species. Clumped distributions of wildlife may result

in an under- or over-estimation of risk depending upon where the initial pesticide concentration occurs relative to the species or species habitat.

- For species found in the water column, it would be assumed that the greatest bioavailable fraction of the pesticide active ingredient in surface waters is freely dissolved in the water column. Additional chemical exposure from materials associated with suspended solids or food items is not considered because partitioning onto sediments likely is minimal. Adsorption and bioconcentration occurs at lower levels for many newer pesticides compared with older more persistent bioaccumulative compounds. Pesticides with RQs close to the listed species level of concern, the potential for additional exposure from these routes may be a limitation of risk assessments, where potential pesticide exposure or risk may be underestimated.
- Mass transport losses of pesticide from a water body (except for losses by volatilization, degradation and sediment partitioning) would not be considered for ecological risk assessment. The water body would be assumed to capture all pesticide active ingredients entering as runoff, drift, and adsorbed to eroded soil particles. It would also be assumed that pesticide active ingredient is not lost from the water body by overtopping or flow-through, nor is concentration reduced by dilution. In total, these assumptions would lead to a near maximum possible water-borne concentration. However, this assumption would not account for the potential to concentrate pesticide through the evaporative loss. This limitation may have the greatest impact on water bodies with high surface-to-volume ratios such as ephemeral wetlands, where evaporative losses are accentuated and applied pesticides have low rates of degradation and volatilization.
- For acute risk assessments, there would be no averaging time for exposure. An instantaneous peak concentration would be assumed, where instantaneous exposure is sufficient in duration to elicit acute effects comparable to those observed over more protracted exposure periods (typically 48 to 96 hours) tested in the laboratory. In the absence of data regarding time-to-toxic event, analyses and latent responses to instantaneous exposure, risk would likely be overestimated.
- For chronic exposure risk assessments, the averaging times considered for exposure are commensurate with the duration of invertebrate life-cycle or fish-early life stage tests (e.g., 21-28 days and 56-60 days, respectively). Response profiles (time to effect and latency of effect) to pesticides likely vary widely with mode of action and species and should be evaluated on a case-by-case basis as available data allow. Nevertheless, because the USEPA relies on chronic exposure toxicity endpoints based on a finding of no observed effect, the potential for any latent toxicity effects or averaging time assumptions to alter the results of an acceptable chronic risk assessment prediction is limited. The extent to which duration of exposure from water-borne concentrations overestimate or underestimate actual exposure depends on several factors. These include the following: localized meteorological conditions, runoff characteristics of the watershed (e.g., soils, topography), the hydrological characteristics of receiving waters, environmental fate of the pesticide active ingredient, and the method of pesticide application. It should also be understood that chronic effects studies are performed using a method that holds water concentration in a steady state. This method is not likely to reflect conditions associated with pesticide runoff. Pesticide concentrations in the field increase and decrease in surface water on a cycle influenced by rainfall, pesticide use patterns, and degradation rates. As a result of the dependency of this assumption on several undefined variables, risk associated with chronic exposure may in some situations underestimate risk and overestimate risk in others.

- There are several other factors that can affect non-target species not considered in the risk assessment process. These would include the following: possible additive or synergistic effects from applying two or more pesticides or additives in a single application, co-location of pesticides in the environment, cumulative effects from pesticides with the same mode of action, effects of multiple stressors (e.g., combination of pesticide exposure, adverse abiotic [not pesticides] and biotic factors), and sub-lethal effects such as behavioral changes induced by exposure to a pesticide. These factors may exist at some level contributing to adverse effects to non-target species, but they are not routinely assessed by regulatory agencies. Therefore, information on the factors is not extensive limiting their value for the risk assessment process. As this type of information becomes available, it would be included, either quantitatively or qualitatively, in this risk assessment process.
- USEPA is required by the Food Quality Protection Act to assess the cumulative risks of pesticides that share common mechanisms of toxicity, or act the same within an organism. Currently, USEPA has identified four groups of pesticides that have a common mechanism of toxicity requiring cumulative risk assessments. These four groups are: the organophosphate insecticides, N-methyl carbamate insecticides, triazine herbicides, and chloroacetanilide herbicides.

O.7.3 Pesticide Mixtures and Degradates

Pesticide products are usually a formulation of several components generally categorized as active ingredients and inert or other ingredients. The term active ingredient is defined by the FIFRA as preventing, destroying, repelling, or mitigating the effects of a pest, or it is a plant regulator, defoliant, desiccant, or nitrogen stabilizer. In accordance with FIFRA, the active ingredient(s) must be identified by name(s) on the pesticide label along with its relative composition expressed in percentage(s) by weight. In contrast, inert ingredient(s) are not intended to affect a target pest. Their role in the pesticide formulation is to act as a solvent (keep the active ingredient in a liquid phase), an emulsifying or suspending agent (keep the active ingredient from separating out of solution), or a carrier (such as clay in which the active ingredient is impregnated on the clay particle in dry formulations). For example, if isopropyl alcohol would be used as a solvent in a pesticide formulation, then it would be considered an inert ingredient. FIFRA only requires that inert ingredients identified as hazardous and associated percent composition, and the total percentage of all inert ingredients must be declared on a product label. Inert ingredients that are not classified as hazardous are not required to be identified.

The USEPA (September 1997) issued Pesticide Regulation Notice 97-6, which encouraged manufacturers, formulators, producers, and registrants of pesticide products to voluntarily substitute the term “other ingredients” for “inert ingredients” in the ingredient statement. This change recognized that all components in a pesticide formulation potentially could elicit or contribute to an adverse effect on non-target organisms and, therefore, are not necessarily inert. Whether referred to as “inerts” or “other ingredients,” these constituents within a pesticide product have the potential to affect species or environmental quality. The USEPA categorizes regulated inert ingredients into the following four lists (<http://www.epa.gov/opprd001/inerts/index.html>):

- List 1 – Inert Ingredients of Toxicological Concern
- List 2 – Potentially Toxic Inert Ingredients
- List 3 – Inerts of Unknown Toxicity
- List 4 – Inerts of Minimal Toxicity

Several of the List 4 compounds are naturally-occurring earthen materials (e.g., clay materials, simple salts) that would not elicit toxicological response at applied concentrations. However, some of the inerts (particularly the List 3 compounds and unlisted compounds) may have moderate to high potential toxicity to aquatic species based on MSDSs or published data.

Comprehensively assessing potential effects to non-target fish, wildlife, plants, and/or their habitats from pesticide use is a complex task. It would be preferable to assess the cumulative effects from exposure to the active ingredient, its degradates, and inert ingredients as well as other active ingredients in the spray mixture. However, it would only be feasible to conduct deterministic risk assessments for each component in the spray mixture singly. Limited scientific information is available regarding ecological effects (additive or synergistic) from chemical mixtures that typically rely upon broadly encompassing assumptions. For example, the US Forest Service (2005) found that mixtures of pesticides used in land (forest) management likely would not cause additive or synergistic effects to non-target species based upon a review of scientific literature regarding toxicological effects and interactions of agricultural chemicals (ATSDR 2004). Moreover, information on inert ingredients, adjuvants, and degradates is often limited by the availability of and access to reliable toxicological data for these constituents.

Toxicological information regarding “other ingredients” may be available from sources such as the following:

- TOMES (a proprietary toxicological database including USEPA’s IRIS, the Hazardous Substance Data Bank, the Registry of Toxic Effects of Chemical Substances [RTECS]).
- USEPA’s ECOTOX database, which includes ACQUIRE (a database containing scientific papers published on the toxic effects of chemicals to aquatic organisms).
- TOXLINE (a literature searching tool).
- Material Safety Data Sheets (MSDSs) from pesticide suppliers.
- Other sources such as the Farm Chemicals Handbook.

Because there is a lack of specific inert toxicological data, inert(s) in a pesticide may cause adverse ecological effects. However, inert ingredients typically represent only a small percentage of the pesticide spray mixture, and it would be assumed that negligible effects would be expected to result from inert ingredient(s).

Although the potential effects of degradates should be considered when selecting a pesticide, it is beyond the scope of this assessment process to consider all possible breakdown chemicals of the various product formulations containing an active ingredient. Degradates may be more or less mobile and more or less hazardous in the environment than their parent pesticides (Battaglin et al. 2003). Differences in environmental behavior (e.g., mobility) and toxicity between parent pesticides and degradates would make assessing potential degradate effects extremely difficult. For example, a less toxic and more mobile, bioaccumulative, or persistent degradate may have potentially greater effects on species and/or degrade environmental quality. The lack of data on the toxicity of degradates for many pesticides would represent a source of uncertainty for assessing risk.

A USEPA-approved label specifies whether a product can be mixed with one or more pesticides. Without product-specific toxicological data, it would not possible to quantify the potential effects of these mixtures. In addition, a quantitative analysis could only be conducted if reliable scientific information allowed a determination of whether the joint action of a mixture would be additive, synergistic, or antagonistic. Such information would not likely exist unless the mode of action would

be common among the chemicals and receptors. Moreover, the composition of and exposure to mixtures would be highly site- and/or time-specific and, therefore, it would be nearly impossible to assess potential effects to species and environmental quality.

To minimize or eliminate potential negative effects associated with applying two or more pesticides as a mixture, the use would be conducted in accordance with the labeling requirements. Labels for two or more pesticides applied as a mixture should be completely reviewed, where products with the least potential for negative effects would be selected for use on the refuge. This is especially relevant when a mixture would be applied in a manner that may already have the potential for an effect(s) associated with an individual pesticide (e.g., runoff to ponds in sandy watersheds). Use of a tank mix under these conditions would increase the level of uncertainty in terms of risk to species or potential to degrade environmental quality.

Adjuvants generally function to enhance or prolong the activity of pesticide. For terrestrial herbicides, adjuvants aid in the absorption into plant tissue. Adjuvant is a broad term that generally applies to surfactants, selected oils, anti-foaming agents, buffering compounds, drift control agents, compatibility agents, stickers, and spreaders. Adjuvants are not under the same registration requirements as pesticides and the USEPA does not register or approve the labeling of spray adjuvants. Individual pesticide labels identify types of adjuvants approved for use with it. In general, adjuvants compose a relatively small portion of the volume of pesticides applied. Selection of adjuvants with limited toxicity and low volumes would be recommended to reduce the potential for the adjuvant to influence the toxicity of the pesticide.

O.7.4 Determining Effects to Soil and Water Quality

The approval process for pesticide uses would consider potential to degrade water quality on and off refuge lands. A pesticide can only affect water quality through movement away from the treatment site. After application, pesticide mobilization can be characterized by one or more of the following (Kerle et al. 1996):

- Attach (sorb) to soil, vegetation, or other surfaces and remain at or near the treated area;
- Attach to soil and move off-site through erosion from runoff or wind;
- Dissolve in water that can be subjected to runoff or leaching.

As an initial screening tool, selected chemical characteristics and rating criteria for a pesticide can be evaluated to assess potential to enter ground and/or surface waters. These would include the following: persistence, sorption coefficient (K_{oc}), groundwater ubiquity score (GUS), and solubility.

Persistence, which is expressed as half-life ($t_{1/2}$), represents the length of time required for 50% of the deposited pesticide to degrade (completely or partially). Persistence in the soil can be categorized as the following: non-persistent <30 days, moderately persistent = 30 to 100 days, and persistent >100 days (Kerle et al. 1996). Half-life data are usually available for aquatic and terrestrial environments.

Another measure of pesticide persistence is dissipation time (DT_{50}). It represents the time required for 50% of the deposited pesticide to degrade and move from a treated site; whereas, half-life describes the rate for degradation only. As for half-life, units of dissipation time are usually expressed in days. Field or foliar dissipation time is the preferred data for use to estimate pesticide concentrations in the environment. However, soil half-life is the most common persistence data cited in published literature. If field or foliar dissipation data are not available, soil half-life data may be

used. The average or representative half-life value of most important degradation mechanism will be selected for quantitative analysis for both terrestrial and aquatic environments.

Mobility of a pesticide is a function of how strongly it is adsorbed to soil particles and organic matter, its solubility in water, and its persistence in the environment. Pesticides strongly adsorbed to soil particles, relatively insoluble in water, and not environmentally persistent would be less likely to move across the soil surface into surface waters or to leach through the soil profile and contaminate groundwater. Conversely, pesticides that are not strongly adsorbed to soil particles, are highly water soluble, and are persistent in the environment would have greater potential to move from the application site (off-site movement).

The degree of pesticide adsorption to soil particles and organic matter (Kerle et al. 1996) is expressed as the soil adsorption coefficient (K_{oc}). The soil adsorption coefficient is measured as micrograms of pesticide per gram of soil ($\mu\text{g/g}$) that can range from near zero to the thousands. Pesticides with higher K_{oc} values are strongly sorbed to soil and, therefore, would be less subject to movement.

Water solubility describes the amount of pesticide that will dissolve in a known quantity of water. The water solubility of a pesticide is expressed as milligrams of pesticide dissolved in a liter of water (mg/L or parts per million [ppm]). Pesticide with solubility <0.1 ppm are virtually insoluble in water, 100-1000 ppm are moderately soluble, and $>10,000$ ppm highly soluble (US Geological Survey 2000). As pesticide solubility increases, there would be greater potential for off-site movement.

The Groundwater Ubiquity Score (GUS) is a quantitative screening tool to estimate a pesticide's potential to move in the environment. It utilizes soil persistence and adsorption coefficients in the following formula.

$$\text{GUS} = \log_{10}(t_{1/2}) \times [4 - \log_{10}(K_{oc})]$$

The potential pesticide movement rating would be based upon its GUS value. Pesticides with a GUS <0.1 would be considered to have an extremely low potential to move toward groundwater. Values of 1.0-2.0 would be low, 2.0-3.0 would be moderate, 3.0-4.0 would be high, and >4.0 would have a very high potential to move toward groundwater.

Water solubility describes the amount of pesticide dissolving in a specific quantity of water, where it is usually measured as mg/L or ppm. Solubility is useful as a comparative measure because pesticides with higher values are more likely to move by runoff or leaching. GUS, water solubility, $t_{1/2}$, and K_{oc} values are available for selected pesticides from the OSU Extension Pesticide Properties Database at <http://npic.orst.edu/ppdmove.htm>. Many of the values in this database were derived from the SCS/ARS/CES Pesticide Properties Database for Environmental Decision Making (Wauchope et al. 1992).

Soil properties influence the fate of pesticides in the environment. The following six properties are mostly likely to affect pesticide degradation and the potential for pesticides to move off-site by leaching (vertical movement through the soil) or runoff (lateral movement across the soil surface).

- Permeability is the rate of water movement vertically through the soil. It is affected by soil texture and structure. Coarse textured soils (e.g., high sand content) have a larger pore size and they are generally more permeable than fine textured soils (i.e., high clay content). The

more permeable soils would have a greater potential for pesticides to move vertically down through the soil profile. Soil permeability rates (inches/hour) are usually available in county soil survey reports.

- Soil texture describes the relative percentage of sand, silt, and clay. In general, greater clay content with smaller the pore size would lower the likelihood and rate water that would move through the soil profile. Clay also serves to adsorb (bind) pesticides to soil particles. Soils with high clay content would adsorb more pesticide than soils with relatively low clay content. In contrast, sandy soils with coarser texture and lower water holding capacity would have a greater potential for water to leach through them.
- Soil structure describes soil aggregation. Soils with a well-developed soil structure have looser, more aggregated, structure that would be less likely to be compacted. Both characteristics would allow for less restricted flow of water through the soil profile resulting in greater infiltration.
- Organic matter would be the single most important factor affecting pesticide adsorption in soils. Many pesticides are adsorbed to organic matter which would reduce their rate of downward movement through the soil profile. Also, soils high in organic matter would tend to hold more water, which may make less water available for leaching.
- Soil moisture affects how fast water would move through the soil. If soils are already wet or saturated before rainfall or irrigation, excess moisture would runoff rather than infiltrate into the soil profile. Soil moisture also would influence microbial and chemical activity in soil, which affects pesticide degradation.
- Soil pH would influence chemical reactions that occur in the soil which in turn determines whether or not a pesticide will degrade, rate of degradation, and, in some instances, which degradation products are produced.

Based upon the aforementioned properties, soils most vulnerable to groundwater contamination would be sandy soils with low organic matter. In contrast, the least vulnerable soils would be well-drained clayey soils with high organic matter. Consequently, pesticides with the lowest potential for movement in conjunction with appropriate best management practices (see below) would be used in an IPM framework to treat pests while minimizing effects to non-target biota and protecting environmental quality.

Along with soil properties, the potential for a pesticide to affect water quality through runoff and leaching would consider site-specific environmental and abiotic conditions including rainfall, water table conditions, and topography (Huddleston 1996).

- Water is necessary to separate pesticides from soil. This can occur in two basic ways. Pesticides that are soluble move easily with runoff water. Pesticide-laden soil particles can be dislodged and transported from the application site in runoff. The concentration of pesticides in the surface runoff would be greatest for the first runoff event following treatment. The rainfall intensity and route of water infiltration into soil, to a large extent, determine pesticide concentrations and losses in surface runoff. The timing of the rainfall after application also would have an effect. Rainfall interacts with pesticides at a shallow soil depth ($\frac{1}{4}$ to $\frac{1}{2}$ inch), which is called the mixing zone (Baker and Miller 1999). The pesticide/water mixture in the mixing zone would tend to leach down into the soil or runoff depending upon how quickly the soil surface becomes saturated and how rapidly water can infiltrate into the soil. Leaching would decrease the amount of pesticide available near the

soil surface (mixing zone) to runoff during the initial rainfall event following application and subsequent rainfall events.

- Terrain slope would affect the potential for surface runoff and the intensity of runoff. Steeper slopes would have greater potential for runoff following a rainfall event. In contrast, soils that are relatively flat would have little potential for runoff, except during intense rainfall events. In addition, soils in lower areas would be more susceptible to leaching as a result of receiving excessive water from surrounding higher elevations.
- Depth to groundwater would be an important factor affecting the potential for pesticides to leach into groundwater. If the distance from the soil surface to the top of the water table is shallow, pesticides would have less distance to travel to reach groundwater. Shallower water tables that persist for longer periods would be more likely to experience groundwater contamination. Soil survey reports are available for individual counties. These reports provide data in tabular format regarding the water table depths and the months during which it persists. In some situations, a hard pan exists above the water table that would prevent pesticide contamination from leaching.

O.7.5 Determining Effects to Air Quality

Pesticides may volatilize from soil and plant surfaces and move from the treated area into the atmosphere. The potential for a pesticide to volatilize is determined by the pesticide's vapor pressure which would be affected by temperature, sorption, soil moisture, and the pesticide's water solubility. Vapor pressure is often expressed in mm Hg. To make these numbers easier to compare, vapor pressure may be expressed in exponent form ($I \times 10^{-7}$), where I represents a vapor pressure index. In general, pesticides with $I < 10$ would have a low potential to volatilize; whereas, pesticides with $I > 1,000$ would have a high potential to volatilize (Oregon State University 1996). Vapor pressure values for pesticides are usually available in the pesticide product MSDS or the USDA Agricultural Research Service (ARS) pesticide database.

O.7.6 Preparing a Chemical Profile

The following instructions would be used by Service personnel to complete Chemical Profiles for pesticides. Specifically, profiles would be prepared for pesticide active ingredients (e.g., glyphosate, imazapic) that would be contained in one or more trade name products that are registered and labeled with USEPA. All information fields under each category (e.g., Toxicological Endpoints, Environmental Fate) would be completed for a Chemical Profile. If no information is available for a specific field, then "No data are available in references" would be recorded in the profile. Available scientific information would be used to complete Chemical Profiles. Each entry of scientific information would be shown with applicable references.

Completed Chemical Profiles would provide a structured decision-making process utilizing quantitative assessment/screening tools with threshold values (where appropriate) that would be used to evaluate potential biological and other environmental effects to refuge resources. For ecological risk assessments presented in these profiles, the "worst-case scenario" would be evaluated to determine whether a pesticide could be approved for use considering the maximum single application rate specified on pesticide labels for habitat management and croplands/facilities maintenance treatments pertaining to refuges. Where the "worst-case scenario" likely would only result in minor, temporary, and localized effects to listed and non-listed species with appropriate BMPs (see Section O.5), the proposed pesticide's use in a PUP would have a scientific basis for approval under any

application rate specified on the label that is at or below rates evaluated in a Chemical Profile. In some cases, the Chemical Profile would include a lower application rate than the maximum labeled rate in order to protect refuge resources. As necessary, Chemical Profiles would be periodically updated with new scientific information or as pesticides with the same active ingredient are proposed for use on the refuge in PUPs.

Throughout this section, threshold values (to prevent or minimize potential biological and environmental effects) would be clearly identified for specific information presented in a completed Chemical Profile. Comparison with these threshold values provides an explicit scientific basis to approve or disapprove PUPs for habitat management and cropland/facilities maintenance on refuge lands. In general, PUPs would be approved for pesticides with Chemical Profiles where there would be no exceedances of threshold values. However, BMPs are identified for some screening tools that would minimize/eliminate potential effects (exceedance of the threshold value) as a basis for approving PUPs.

Date: Service personnel would record the date when the Chemical Profile is completed or updated. Chemical Profiles (e.g., currently approved pesticide use patterns) would be periodically reviewed and updated, as necessary. The most recent review date would be recorded on a profile to document when it was last updated.

Trade Name(s): Service personnel would accurately and completely record the trade name(s) from the pesticide label, which includes a suffix that describes the formulation (e.g., WP, DG, EC, L, SP, I, II or 64). The suffix often distinguishes a specific product among several pesticides with the same active ingredient. Service personnel would record a trade name for each pesticide product with the same active ingredient.

Common chemical name(s): Service personnel would record the common name(s) listed on the pesticide label or material safety data sheet (MSDS) for an active ingredient. The common name of a pesticide is listed as the active ingredient on the title page of the product label immediately following the trade name, and the MSDS, Section 2: Composition/ Information on Ingredients. A Chemical Profile is completed for each active ingredient.

Pesticide Type: Service personnel would record the type of pesticide for an active ingredient as one of the following: herbicide, desiccant, fungicide, fumigant, growth regulator, insecticide, piscicide, or rodenticide.

EPA Registration Number(s): This number (EPA Reg. No.) appears on the title page of the label and MSDS, Section 1: Chemical Product and Company Description. It is not the EPA Establishment Number that is usually located near it. Service personnel would record the EPA Reg. No. for each trade name product with an active ingredient based upon PUPs.

Pesticide Class: Service personnel would list the general chemical class for the pesticide (active ingredient). For example, malathion is an organophosphate and carbaryl is a carbamate.

CAS (Chemical Abstract Service) Number: This number is often located in the second section (Composition/Information on Ingredients) of the MSDS. The MSDS table listing components usually contains this number immediately prior to or following the % composition.

Other Ingredients: From the most recent MSDS for the proposed pesticide product(s), Service personnel would include any chemicals in the pesticide formulation not listed as an active ingredient that are described as toxic or hazardous, or regulated under the Superfund Amendments and Reauthorization Act (SARA), Comprehensive Environmental Response, Compensation, and Liability Act (CERCLA), Toxic Substances Control Act (TSCA), Occupational Safety and Health Administration (OSHA), State Right-to-Know, or other listed authorities. These are usually found in MSDS sections titled “Hazardous Identifications”, “Exposure Control/Personal Protection”, and “Regulatory Information”. If concentrations of other ingredients are available for any compounds identified as toxic or hazardous, then Service personnel would record this information in the Chemical Profile by trade name. MSDS(s) may be obtained from the manufacturer, manufacturer’s website or from an on-line database maintained by Crop Data Management Systems, Inc. (see list below).

Toxicological Endpoints

Toxicological endpoint data would be collected for acute and chronic tests with mammals, birds, and fish. Data would be recorded for species available in the scientific literature. If no data are found for a particular taxonomic group, then “No data available in references” would be recorded as the data entry. Throughout the Chemical Profile, references (including toxicological endpoint data) would be cited using parentheses (#) following the recorded data.

Mammalian LD₅₀: For test species in the scientific literature, Service personnel would record available data for oral lethal dose (LD₅₀) in mg/kg-bw (body weight) or ppm-bw. Most common test species in scientific literature are the rat and mouse. The lowest LD₅₀ value found for a rat would be used as a toxicological endpoint for dose-based RQ calculations to assess acute risk to mammals (see Table 1 in Section O.7.1).

Mammalian LC₅₀: For test species in the scientific literature, Service personnel would record available data for dietary lethal concentration (LC₅₀) as reported (e.g., mg/kg-diet or ppm-diet). Most common test species in scientific literature are the rat and mouse. The lowest LC₅₀ value found for a rat would be used as a toxicological endpoint for diet-based RQ calculations to assess acute risk (see Table O-1 in Section O.7.1).

Mammalian Reproduction: For test species listed in the scientific literature, Service personnel would record the test results (e.g., Lowest Observed Effect Concentration [LOEC], Lowest Observed Effect Level [LOEL], No Observed Adverse Effect Level [NOAEL], No Observed Adverse Effect Concentration [NOAEC]) in mg/kg-bw or mg/kg-diet for reproductive test procedure(s) (e.g., generational studies [preferred], fertility, new born weight). Most common test species available in scientific literature are rats and mice. The lowest NOEC, NOAEC, NOEL, or NOAEL test results found for a rat would be used as a toxicological endpoint for RQ calculations to assess chronic risk (see Table O-1 in Section O.7.1).

Avian LD₅₀: For test species available in the scientific literature, Service personnel would record values for oral lethal dose (LD₅₀) in mg/kg-bw or ppm-bw. Most common test species available in scientific literature are the bobwhite quail and mallard. The lowest LD₅₀ value found for an avian species would be used as a toxicological endpoint for dose-based RQ calculations to assess acute risk (see Table O-1 in Section O.7.1).

Avian LC₅₀: For test species available in the scientific literature, Service personnel would record values for dietary lethal concentration (LC₅₀) as reported (e.g., mg/kg-diet or ppm-diet). Most common test species available in scientific literature are the bobwhite quail and mallard. The lowest LC₅₀ value found for an avian species would be used as a toxicological endpoint for dietary-based RQ calculations to assess acute risk (see Table O-1 in Section O.7.1).

Avian Reproduction: For test species available in the scientific literature, Service personnel would record test results (e.g., LOEC, LOEL, NOAEC, NOAEL) in mg/kg-bw or mg/kg-diet consumed for reproductive test procedure(s) (e.g., early life cycle, reproductive). Most common test species available in scientific literature are the bobwhite quail and mallard. The lowest NOEC, NOAEC, NOEL, or NOAEL test results found for an avian species would be used as a toxicological endpoint for RQ calculations to assess chronic risk (see Table O-1 in Section O.7.1).

Fish LC₅₀: For test freshwater or marine species listed in the scientific literature, Service personnel would record a LC₅₀ in ppm or mg/L. Most common test species available in the scientific literature are the bluegill, rainbow trout, and fathead minnow (marine). Test results for many game species may also be available. The lowest LC₅₀ value found for a freshwater fish species would be used as a toxicological endpoint for RQ calculations to assess acute risk (see Table O-1 in Section O.7.1).

Fish Early Life Stage (ELS)/Life Cycle: For test freshwater or marine species available in the scientific literature, Service personnel would record test results (e.g., LOEC, NOAEL, NOAEC, LOAEC) in ppm for test procedure(s) (e.g., early life cycle, life cycle). Most common test species available in the scientific literature are bluegill, rainbow trout, and fathead minnow. Test results for other game species may also be available. The lowest test value found for a fish species (preferably freshwater) would be used as a toxicological endpoint for RQ calculations to assess chronic risk (see Table O-1 in Section O.7.1).

Other: For test invertebrate as well as non-vascular and vascular plant species available in the scientific literature, Service personnel would record LC₅₀, LD₅₀, LOEC, LOEL, NOAEC, NOAEL, or EC₅₀ (environmental concentration) values in ppm or mg/L. Most common test invertebrate species available in scientific literature are the honey bee and the water flea (*Daphnia magna*). Green algae (*Selenastrum capricornutum*) and pondweed (*Lemna minor*) are frequently available test species for aquatic non-vascular and vascular plants, respectively.

Ecological Incident Reports: After a site has been treated with pesticide(s), wildlife may be exposed to these chemical(s). When exposure is high relative to the toxicity of the pesticides, wildlife may be killed or visibly harmed (incapacitated). Such events are called ecological incidents. The USEPA maintains a database (Ecological Incident Information System) of ecological incidents. This database stores information extracted from incident reports submitted by various federal and state agencies and non-government organizations. Information included in an incident report is date and location of the incident, type and magnitude of effects observed in various species, use(s) of pesticides known or suspected of contributing to the incident, and results of any chemical residue and cholinesterase activity analyses conducted during the investigation.

Incident reports can play an important role in evaluating the effects of pesticides by supplementing quantitative risk assessments. All incident reports for pesticide(s) with the active ingredient and associated information would be recorded.

Environmental Fate

Water Solubility: Service personnel would record values for water solubility (S_w), which describes the amount of pesticide that dissolves in a known quantity of water. S_w is expressed as mg/L (ppm). Pesticide S_w values would be categorized as one of the following: insoluble <0.1 ppm, moderately soluble = 100 to 1000 ppm, highly soluble >10,000 ppm (US Geological Survey 2000). As pesticide S_w increases, there would be greater potential to degrade water quality through runoff and leaching.

S_w would be used to evaluate potential for bioaccumulation in aquatic species [see **Octanol-Water Partition Coefficient (K_{ow})** below].

Soil Mobility: Service personnel would record available values for soil adsorption coefficient (K_{oc} [$\mu\text{g/g}$]). It provides a measure of a chemical's mobility and leaching potential in soil. K_{oc} values are directly proportional to organic content, clay content, and surface area of the soil. K_{oc} data for a pesticide may be available for a variety of soil types (e.g., clay, loam, sand).

K_{oc} values would be used in evaluating the potential to degrade groundwater by leaching (see **Potential to Move to Groundwater** below).

Soil Persistence: Service personnel would record values for soil half-life ($t_{1/2}$), which represents the length of time (days) required for 50% of the deposited pesticide to degrade (completely or partially) in the soil. Based upon the $t_{1/2}$ value, soil persistence would be categorized as one of the following: non-persistent <30 days, moderately persistent = 30 to 100 days, and persistent >100 days (Kerle et al. 1996).

Threshold for Approving PUPs:

If soil $t_{1/2} \leq 100$ days, then a PUP would be approved without additional BMPs to protect water quality.

If soil $t_{1/2} > 100$ days, then a PUP would only be approved with additional BMPs specifically to protect water quality. One or more BMPs such as the following would be included in the **Specific Best Management Practices (BMPs) section** to minimize potential surface runoff and leaching that can degrade water quality:

- Do not exceed one application per site per year.
- Do not use on coarse-textured soils where the ground water table is <10 feet and average annual precipitation >12 inches.
- Do not use on steep slopes if substantial rainfall is expected within 24 hours or ground is saturated.

Along with K_{oc} , soil $t_{1/2}$ values would be used in evaluating the potential to degrade groundwater by leaching (see **Potential to Move to Groundwater** below).

Soil Dissipation: Dissipation time (DT_{50}) represents the time required for 50% of the deposited pesticide to degrade and move from a treated site; whereas, soil $t_{1/2}$ describes the rate for degradation only. As for $t_{1/2}$, units of dissipation time are usually expressed in days. Field dissipation time would be the preferred data for use to estimate pesticide concentrations in the environment because it is based upon field studies compared to soil $t_{1/2}$, which is derived in a laboratory. However, soil $t_{1/2}$ is the most common persistence data available in the published literature. If field dissipation data are not available, soil half-life data would be used in a Chemical Profile. The average or representative half-life value of most important degradation mechanism would be selected for quantitative analysis for both terrestrial and aquatic environments.

Based upon the DT_{50} value, environmental persistence in the soil also would be categorized as one of the following: non-persistent <30 days, moderately persistent = 30 to 100 days, and persistent >100 days.

Threshold for Approving PUPs:

If soil $DT_{50} \leq 100$ days, then a PUP would be approved without additional BMPs to protect water quality.

If soil $DT_{50} > 100$ days, then a PUP would only be approved with additional BMPs specifically to protect water quality. One or more BMPs such as the following would be included in the **Specific Best Management Practices (BMPs) section** to minimize potential surface runoff and leaching that can degrade water quality:

- Do not exceed one application per site per year.
- Do not use on coarse-textured soils where the ground water table is <10 feet and average annual precipitation >12 inches.
- Do not use on steep slopes if substantial rainfall is expected within 24 hours or ground is saturated.

Along with K_{oc} , soil DT_{50} values (preferred over soil $t_{1/2}$) would be used in evaluating the potential to degrade groundwater by leaching (see **Potential to Move to Groundwater** below), if available.

Aquatic Persistence: Service personnel would record values for aquatic $t_{1/2}$, which represents the length of time required for 50% of the deposited pesticide to degrade (completely or partially) in water. Based upon the $t_{1/2}$ value, aquatic persistence would be categorized as one of the following: non-persistent <30 days, moderately persistent = 30 to 100 days, and persistent >100 days (Kerle et al. 1996).

Threshold for Approving PUPs:

If aquatic $t_{1/2} \leq 100$ days, then a PUP would be approved without additional BMPs to protect water quality.

If aquatic $t_{1/2} > 100$ days, then a PUP would only be approved with additional BMPs specifically to protect water quality. One or more BMPs such as the following would be included in the **Specific Best Management Practices (BMPs) section** to minimize potential surface runoff and leaching that can degrade water quality:

- Do not exceed one application per site per year.
- Do not use on coarse-textured soils where the ground water table is <10 feet and average annual precipitation >12 inches.
- Do not use on steep slopes if substantial rainfall is expected within 24 hours or ground is saturated.

Aquatic Dissipation: Dissipation time (DT_{50}) represents the time required for 50% of the deposited pesticide to degrade or move (dissipate); whereas, aquatic $t_{1/2}$ describes the rate for degradation only. As for $t_{1/2}$, units of dissipation time are usually expressed in days. Based upon the DT_{50} value,

environmental persistence in aquatic habitats also would be categorized as one of the following: non-persistent <30 days, moderately persistent = 30 to 100 days, and persistent >100 days.

Threshold for Approving PUPs:

If aquatic $DT_{50} \leq 100$ days, then a PUP would be approved without additional BMPs to protect water quality.

If aquatic $DT_{50} > 100$ days, then a PUP would only be approved with additional BMPs specifically to protect water quality. One or more BMPs such as the following would be included in the **Specific Best Management Practices (BMPs) section** to minimize potential surface runoff and leaching that can degrade water quality:

- Do not exceed one application per site per year.
- Do not use on coarse-textured soils where the ground water table is <10 feet and average annual precipitation >12 inches.
- Do not use on steep slopes if substantial rainfall is expected within 24 hours or ground is saturated.

Potential to Move to Groundwater: Groundwater Ubiquity Score (GUS) = $\log_{10}(\text{soil } t_{1/2}) \times [4 - \log_{10}(K_{oc})]$. If a DT_{50} value is available, it would be used rather than a $t_{1/2}$ value to calculate a GUS score. Based upon the GUS value, the potential to move toward groundwater would be recorded as one of the following categories: extremely low potential <1.0, low - 1.0 to 2.0, moderate - 2.0 to 3.0, high - 3.0 to 4.0, or very high >4.0.

Threshold for Approving PUPs:

If $GUS \leq 4.0$, then a PUP would be approved without additional BMPs to protect water quality.

If $GUS > 4.0$, then a PUP would only be approved with additional BMPs specifically to protect water quality. One or more BMPs such as the following would be included in the **Specific Best Management Practices (BMPs) section** to minimize potential surface runoff and leaching that can degrade water quality:

- Do not exceed one application per site per year.
- Do not use on coarse-textured soils where the ground water table is <10 feet and average annual precipitation >12 inches.
- Do not use on steep slopes if substantial rainfall is expected within 24 hours or ground is saturated.

Volatilization: Pesticides may volatilize (evaporate) from soil and plant surfaces and move off-target into the atmosphere. The potential for a pesticide to volatilize is a function of its vapor pressure that is affected by temperature, sorption, soil moisture, and the pesticide's water solubility. Vapor pressure is often expressed in mm Hg. To make these values easier to compare, vapor pressure would be recorded by Service personnel in exponential form ($I \times 10^{-7}$), where I represents a vapor pressure index. In general, pesticides with $I < 10$ would have low potential to volatilize; whereas, pesticides with $I > 1,000$ would have a high potential to volatilize (Oregon State University 1996).

Vapor pressure values for pesticides are usually available in the pesticide product MSDS or the USDA Agricultural Research Service (ARS) pesticide database (see **References**).

Threshold for Approving PUPs:

If $I \leq 1,000$, then a PUP would be approved without additional BMPs to minimize drift and protect air quality.

If $I > 1,000$, then a PUP would only be approved with additional BMPs specifically to minimize drift and protect air quality. One or more BMPs such as the following would be included in the **Specific Best Management Practices (BMPs) section** to reduce volatilization and potential to drift and degrade air quality:

- Do not treat when wind velocities are < 2 or > 10 mph with existing or potential inversion conditions.
- Apply the large-diameter droplets possible for spray treatments.
- Avoid spraying when air temperatures $> 85^\circ\text{F}$.
- Use the lowest spray height possible above target canopy.
- Where identified on the pesticide label, soil incorporate pesticide as soon as possible during or after application.

Octanol-Water Partition Coefficient (K_{ow}): The octanol-water partition coefficient (K_{ow}) is the concentration of a pesticide in octanol and water at equilibrium at a specific temperature. Because octanol is an organic solvent, it is considered a surrogate for natural organic matter. Therefore, K_{ow} would be used to assess potential for a pesticide to bioaccumulate in tissues of aquatic species (e.g., fish). If $K_{ow} > 1,000$ or $S_w < 1$ mg/L and soil $t_{1/2} > 30$ days, then there would be high potential for a pesticide to bioaccumulate in aquatic species such as fish (US Geological Survey 2000).

Threshold for Approving PUPs:

If there is not a high potential for a pesticide to bioaccumulate in aquatic species, then the PUP would be approved.

If there is a high potential to bioaccumulate in aquatic species ($K_{ow} > 1,000$ or $S_w < 1$ mg/L and soil $t_{1/2} > 30$ days), then the PUP would not be approved, except under unusual circumstances where approval would only be granted by the Washington Office.

Bioaccumulation/Bioconcentration: The physiological process where pesticide concentrations in tissue would increase in biota because they are taken and stored at a faster rate than they are metabolized or excreted. The potential for bioaccumulation would be evaluated through bioaccumulation factors (BAFs) or bioconcentration factors (BCFs). Based upon BAF or BCF values, the potential to bioaccumulate would be recorded as one of the following: low – 0 to 300, moderate – 300 to 1,000, or high $> 1,000$ (Calabrese and Baldwin 1993).

Threshold for Approving PUPs:

If BAF or BCF $\leq 1,000$, then a PUP would be approved without additional BMPs.

If BAF or BCF > 1,000, then a PUP would not be approved, except under unusual circumstances where approval would only be granted by the Washington Office.

Worst-Case Ecological Risk Assessment

Max Application Rates (acid equivalent): Service personnel would record the highest application rate of an active ingredient (ae basis) for habitat management and cropland/facilities maintenance treatments in this data field of a Chemical Profile. These rates can be found in Table CP.1 under the column heading “Max Product Rate – Single Application (lbs/acre – AI on acid equiv basis)”. This table would be prepared for a Chemical Profile from information specified in labels for trade name products identified in PUPs. If these data are not available in pesticide labels, then write “NS” for “not specified on label” in this table.

EECs: An estimated environmental concentration (EEC) represents potential exposure to fish and wildlife (birds and mammals) from using a pesticide. EECs would be derived by Service personnel using an USEPA screening-level approach (US Environmental Protection Agency 2004). For each max application rate [see description under **Max Application Rates (acid equivalent)**], Service personnel would record 2 EEC values in a Chemical Profile; these would represent the worst-case terrestrial and aquatic exposures for habitat management and croplands/facilities maintenance treatments. For terrestrial and aquatic EEC calculations, see description for data entry under **Presumption of Unacceptable Risk/Risk Quotients**, which is the next field for a Chemical Profile.

Presumption of Unacceptable Risk/Risk Quotients: Service personnel would calculate and record acute and chronic risk quotients (RQs) for birds, mammals, and fish using the provided tabular formats for habitat management and/or cropland/facilities maintenance treatments. RQs recorded in a Chemical Profile would represent the worst-case assessment for ecological risk. See Section O.7.2 for discussion regarding the calculations of RQs.

For aquatic assessments associated with habitat management treatments, RQ calculations would be based upon selected acute and chronic toxicological endpoints for fish and the EEC would be derived from Urban and Cook (1986) assuming 100% overspray to an entire 1-foot deep water body using the max application rate (ae basis [see above]).

For aquatic assessments associated with cropland/facilities maintenance treatments, RQ calculations would be done by Service personnel based upon selected acute and chronic toxicological endpoints for fish and an EEC would be derived from the aquatic assessment in AgDRIFT[®] model version 2.01 under Tier I ground-based application with the following input variables: max application rate (acid basis [see above]), low boom (20 inches), fine to medium/coarse droplet size, 20 swaths, EPA-defined wetland, and 25-foot distance (buffer) from treated area to water.

See Section O.7.2.1.2 for more details regarding the calculation of EECs for aquatic habitats for habitat management and cropland/facilities maintenance treatments.

For terrestrial avian and mammalian assessments, RQ calculations would be done by Service personnel based upon dietary exposure, where the “short grass” food item category would represent the worst-case scenario. For terrestrial spray applications associated with habitat management and cropland/facilities maintenance treatments, exposure (EECs and RQs) would be determined using the Kanaga nomogram method through the USEPA’s T-REX version 1.2.3. T-REX input variables would include the following: max application rate (acid basis [see above]) and pesticide half-life

(days) in soil to estimate the initial, maximum pesticide residue concentration on general food items for terrestrial vertebrate species in short (<20 cm tall) grass.

For granular pesticide formulations and pesticide-treated seed with a unique route of exposure for terrestrial avian and mammalian wildlife, see Section O.7.2.1.1.2 for the procedure that would be used to calculate RQs.

All calculated RQs in both tables would be compared with Levels of Concern (LOCs) established by USEPA (see Table O-2 in Section O.7.2). If a calculated RQ exceeds an established LOC value (in brackets inside the table), then there would be a potential for an acute or chronic effect (unacceptable risk) to federally listed (T&E) species and nonlisted species. See Section O.7.2 for detailed descriptions of acute and chronic RQ calculations and comparison to LOCs to assess risk.

Threshold for approving PUPs:

If $RQs \leq LOCs$, then a PUP would be approved without additional BMPs.

If $RQs > LOCs$, then a PUP would only be approved with additional BMPs specifically to minimize exposure (ecological risk) to bird, mammal, and/or fish species. One or more BMPs such as the following would be included in the **Specific Best Management Practices (BMPs) section** to reduce potential risk to non-listed or listed species:

- Lower application rate and/or fewer number of applications so $RQs \leq LOCs$
- For aquatic assessments (fish) associated with cropland/facilities maintenance, increase the buffer distance beyond 25 feet so $RQs \leq LOCs$.

Justification for Use: Service personnel would describe the reason for using the pesticide based control of specific pests or groups of pests. In most cases, the pesticide label will provide the appropriate information regarding control of pests to describe in the section.

Specific Best Management Practices (BMPs): Service personnel would record specific BMPs necessary to minimize or eliminate potential effects to non-target species and/or degradation of environmental quality from drift, surface runoff, or leaching. These BMPs would be based upon scientific information documented in previous data fields of a Chemical Profile. Where necessary and feasible, these specific practices would be included in PUPs as a basis for approval.

If there are no specific BMPs that are appropriate, then Service personnel would describe why the potential effects to refuge resources and/or degradation of environmental quality is outweighed by the overall resource benefit(s) from the proposed pesticide use in the BMP section of the PUP. See Section O.4 of this document for a complete list of BMPs associated with mixing and applying pesticides appropriate for all PUPs with ground-based treatments that would be additive to any necessary, chemical-specific BMPs.

References: Service personnel would record scientific resources used to provide data/information for a chemical profile. Use the number sequence to uniquely reference data in a chemical profile.

The following on-line data resources are readily available for toxicological endpoint and environmental fate data for pesticides:

1. California Product/Label Database. Department of Pesticide Regulation, California Environmental Protection Agency. (<http://www.cdpr.ca.gov/docs/label/labelque.htm#regprods>)
2. ECOTOX database. Office of Pesticide Programs, US Environmental Protection Agency, Washington, DC. (<http://cfpub.epa.gov/ecotox/>)
3. Extension Toxicology Network (EXTOXNET) Pesticide Information Profiles. Cooperative effort of University of California-Davis, Oregon State University, Michigan State University, Cornell University and University of Idaho through Oregon State University, Corvallis, Oregon. (<http://extoxnet.orst.edu/pips/ghindex.html>)
4. FAO specifications and evaluations for plant protection products. Pesticide Management Unit, Plant Protection Services, Food and Agriculture Organization, United Nations. (<http://www.fao.org/WAICENT/FAOINFO/AGRICULT/AGP/AGPP/Pesticid/>)
5. Human health and ecological risk assessments. Pesticide Management and Coordination, Forest Health Protection, US Department of Agriculture, US Forest Service. (<http://www.fs.fed.us/foresthealth/pesticide/risk.htm>)
6. Pesticide Chemical Fact Sheets. Clemson University Pesticide Information Center. (<http://entweb.clemson.edu/pesticid/Document/Labels/factshee.htm>)
7. Pesticide Fact Sheets. Published by Information Ventures, Inc. for Bureau of Land Management, Department of Interior; Bonneville Power Administration, U.S. Department of Energy; and Forest Service, US Department of Agriculture. (<http://infoventures.com/e-hlth/pesticide/pest-fac.html>)
8. Pesticide Fact Sheets. National Pesticide Information Center. (<http://npic.orst.edu/npicfact.htm>)
9. Pesticide Fate Database. US Environmental Protection Agency, Washington, DC. (<http://cfpub.epa.gov/pfate/home.cfm>).
10. Pesticide product labels and material safety data sheets. Crop Data Management Systems, Inc. (CDMS) (<http://www.cdms.net/pfa/LUupdateMsg.asp>) or multiple websites maintained by agrichemical companies.
11. Registered Pesticide Products (Oregon database). Oregon Department of Agriculture. (http://www.oda.state.or.us/dbs/pest_products/search.lasso)
12. Regulatory notes. Pest Management Regulatory Agency, Health Canada, Ontario, Canada. (<http://www.hc-sc.gc.ca/pmra-arla/>)
13. Reptile and Amphibian Toxicology Literature. Canadian Wildlife Service, Environment Canada, Ontario, Canada. (http://www.cws-scf.ec.gc.ca/nwrc-cnrf/ratl/index_e.cfm)
14. Specific Chemical Fact Sheet – New Active Ingredients, Biopesticide Fact Sheet and Registration Fact Sheet. U.S Environmental Protection Agency, Washington, D.C. (http://www.epa.gov/pesticides/factsheets/chemical_fs.htm)
15. Weed Control Methods Handbook: Tools and Techniques for Use in Natural Areas. The Invasive Species Initiative. The Nature Conservancy. (<http://tnsweeds.ucdavis.edu/handbook.html>)

16. Wildlife Contaminants Online. US Geological Survey, Department of Interior, Washington, D.C. (<http://www.pwrc.usgs.gov/contaminants-online/>)

17. One-liner database. 2000. US Environmental Protection Agency, Office of Pesticide Programs, Washington, D.C.

Chemical Profile

Date:			
Trade Name(s):		Common Chemical Name(s):	
Pesticide Type:		EPA Registration Number:	
Pesticide Class:		CAS Number:	
Other Ingredients:			

Toxicological Endpoints

Mammalian LD₅₀:	
Mammalian LC₅₀:	
Mammalian Reproduction:	
Avian LD₅₀:	
Avian LC₅₀:	
Avian Reproduction:	
Fish LC₅₀:	
Fish ELS/Life Cycle:	
Other:	

Ecological Incident Reports

--

Environmental Fate

Water solubility (S_w):	
Soil Mobility (K_{oc}):	
Soil Persistence (t_{1/2}):	
Soil Dissipation (DT₅₀):	

Aquatic Persistence ($t_{1/2}$):	
Aquatic Dissipation (DT_{50}):	
Potential to Move to Groundwater (GUS score):	
Volatilization (mm Hg):	
Octanol-Water Partition Coefficient (K_{ow}):	
Bioaccumulation/Bioconcentration:	BAF: BCF:

Worst Case Ecological Risk Assessment

Max Application Rate (ai lbs/acre – ae basis)	Habitat Management: Croplands/Facilities Maintenance:
EECs	Terrestrial (Habitat Management): Terrestrial (Croplands/Facilities Maintenance): Aquatic (Habitat Management): Aquatic (Croplands/Facilities Maintenance):

Habitat Management Treatments:

Presumption of Unacceptable Risk		Risk Quotient (RQ)	
		Listed (T&E) Species	Nonlisted Species
Acute	Birds	[0.1]	[0.5]
	Mammals	[0.1]	[0.5]
	Fish	[0.05]	[0.5]
Chronic	Birds	[1]	[1]
	Mammals	[1]	[1]
	Fish	[1]	[1]

Cropland/Facilities Maintenance Treatments:

Presumption of Unacceptable Risk		Risk Quotient (RQ)	
		Listed (T&E) Species	Nonlisted Species
Acute	Birds	[0.1]	[0.5]
	Mammals	[0.1]	[0.5]
	Fish	[0.05]	[0.5]
Chronic	Birds	[1]	[1]
	Mammals	[1]	[1]
	Fish	[1]	[1]

Justification for Use:

Specific Best Management Practices (BMPs):

References:

Table CP.1 Pesticide Name

Trade Name ^a	Treatment Type ^b	Max Product Rate – Single Application (lbs/acre or gal/acre)	Max Product Rate –Single Application (lbs/acre - AI on acid equiv basis)	Max Number of Applications Per Season	Max Product Rate Per Season (lbs/acre/season or gal/acre/season)	Minimum Time Between Applications (Days)

^aFrom each label for a pesticide identified in pesticide use proposals (PUPs), Service personnel would record application information associated with possible/known uses on Service lands.

^bTreatment type: H – habitat management or CF – cropland/facilities maintenance. If a pesticide is labeled for both types of treatments (uses), then record separate data for H and CF applications.

O.8 References

- AgDrift 2001. A user's guide for AgDrift 2.04: a tiered approach for the assessment of spray drift of pesticides. Spray Drift Task Force, PO Box 509, Macon, Missouri.
- ATSDR (Agency for Toxic Substances and Disease Registry) US Department of Health and Human Services. 2004. Guidance Manual for the Assessment of Joint Toxic Action of Chemical Mixtures. US Department of Health and Human Services, Public Health Service, ATSDR, Division of Toxicology. 62 pages plus Appendices.
- Baehr, C.H., and C. Habig. 2000. Statistical evaluation of the UTAB database for use in terrestrial nontarget organism risk assessment. 10th Symposium on Environmental Toxicology and Risk Assessment, American Society of Testing and Materials.
- Baker, J. and G. Miller. 1999. Understanding and reducing pesticide losses. Extension Publication PM 1495, Iowa State University Extension, Ames, Iowa. 6 pages.
- Barry, T. 2004. Characterization of propanil prune foliage residues as related to propanil use patterns in the Sacramento Valley, CA. Proceedings of the International Conference on Pesticide Application for Drift Management. Waikoloa, Hawaii. 15 pages.
- Battaglin, W.A., E.M. Thurman, S.J. Kalkhoff, and S.D. Porter. 2003. Herbicides and Transformation Products in Surface Waters of the Midwestern United States. Journal of the American Water Resources Association (JAWRA) 39(4):743-756.
- Beyer, W.N., E.E. Connor, S. Gerould. 1994. Estimates of soil ingestion by wildlife. Journal of Wildlife Management 58:375-382.
- Brooks, M.L., D'Antonio, C.M., Richardson, D.M., Grace, J.B., Keeley, J.E. and others. 2004. Effects of invasive alien plants on fire regimes. BioScience 54:77-88.
- Bureau of Land Management. 2007. Vegetation treatments using herbicides on Bureau of Land Management Lands in 17 western states Programmatic EIS (PEIS). Washington Office, Bureau of Land Management.
- Butler, T., W. Martinkovic, and O.N. Nesheim. 1998. Factors influencing pesticide movement to ground water. Extension Publication PI-2, University of Florida, Cooperative Extension Service, Gainesville, FL. 4 pages.
- Calabrese, E.J. and L.A. Baldwin. 1993. Performing Ecological Risk Assessments. Lewis Publishers, Chelsea, MI.
- Center, T.D., Frank, J.H., and Dray Jr., F.A. 1997. Biological Control. Strangers in Paradise: Impact and Management of Nonindigenous Species in Florida. P.245-263.
- Cox, R.D., and V.J. Anderson. 2004. Increasing native diversity of cheatgrass-dominated rangeland through assisted succession. Journal of Range Management 57:203-210.
- Coombs, E.M., J.K. Clark, G.L. Piper, and A.F. Cofrancesco Jr. 2004. Biological control of invasive plants in the United States. Oregon State University Press, Corvallis, 467 pages.

- Driver, C.J., M.W. Ligothke, P. Van Voris, B.D. McVeety, B.J. Greenspan, and D.B. Brown. 1991. Routes of uptake and their relative contribution to the toxicologic response of northern bobwhite (*Colinus virginianus*) to an organophosphate pesticide. *Environmental Toxicology and Chemistry* 10:21-33.
- Dunning, J.B. 1984. Body weights of 686 species of North American birds. Western Bird Banding Association. Monograph No. 1.
- EXTOXNET. 1993. Movement of pesticides in the environment. Pesticide Information Project of Cooperative Extension Offices of Cornell University, Oregon State University, University of Idaho, University of California – Davis, and the Institute for Environmental Toxicology, Michigan State University. 4 pages.
- Fletcher, J.S., J.E. Nellessen, and T.G. Pflieger. 1994. Literature review and evaluation of the EPA food-chain (Kenaga) nomogram, and instrument for estimating pesticide residue on plants. *Environmental Toxicology and Chemistry* 13:1381-1391.
- Hasan, S. and P.G. Ayres. 1990. The control of weeds through fungi: principles and prospects. *Tansley Review* 23:201-222.
- Huddleston, J.H. 1996. How soil properties affect groundwater vulnerability to pesticide contamination. EM 8559. Oregon State University Extension Service. 4 pages.
- Kerle, E.A., J.J. Jenkins, P.A. Vogue. 1996. Understanding pesticide persistence and mobility for groundwater and surface water protection. EM 8561. Oregon State University Extension Service. 8 pages.
- Masters, R.A., and R.L. Sheley. 2001. Invited synthesis paper: principles and practices for managing rangeland invasive plants. *Journal of Range Manage* 54:502-517.
- Masters, R.A., S.J. Nissen, R.E. Gaussoin, D.D. Beran, and R.N. Stougaard. 1996. Imidazolinone herbicides improve restoration of Great Plains grasslands. *Weed Technology* 10:392-403.
- Maxwell, B.D., E. Lehnhoff, L.J. Rew. 2009. The rationale for monitoring invasive plant populations as a crucial step for management. *Invasive Plant Science and Management* 2:1-9.
- Mineau, P., B.T. Collins, and A. Baril. 1996. On the use of scaling factors to improve interspecies extrapolation to acute toxicity in birds. *Regulatory Toxicology and Pharmacology* 24:24-29.
- Moody, M.E., and R.N. Mack. 1988. Controlling the spread of plant invasions: the importance of nascent foci. *Journal of Applied Ecology* 25:1009-1021.
- Morse, L.E., J.M. Randall, N. Benton, R. Hiebert, and S. Lu. 2004. An Invasive Species Assessment Protocol: NatureServe.
- Mullin, B.H., L.W. Anderson, J.M. DiTomaso, R.E. Eplee, and K.D. Getsinger. 2000. Invasive Plant Species. Issue Paper (13):1-18.

- Oregon State University. 1996. EXTOXNET-Extension Toxicology Network, Pesticide Information Profiles. Oregon State University, Corvallis, Oregon.
- Pfleeger, T.G., A. Fong, R. Hayes, H. Ratsch, C. Wickliff. 1996. Field evaluation of the EPA (Kanaga) nomogram, a method for estimating wildlife exposure to pesticide residues on plants. *Environmental Toxicology and Chemistry* 15:535-543.
- Pope, R., J. DeWitt, and J. Ellerhoff. 1999. Pesticide movement: what farmers need to know. Extension Publication PAT 36, Iowa State University Extension, Ames, Iowa and Iowa Department of Agriculture and Land Stewardship, Des Moines, Iowa. 6 pages.
- Ramsay, C.A., G.C. Craig, and C.B. McConnell. 1995. Clean water for Washington – protecting groundwater from pesticide contamination. Extension Publication EB1644, Washington State University Extension, Pullman, Washington. 12 pages.
- SDTF 2003 Spray Drift Task Force. 2003. A summary of chemigation application studies. Spray Drift Task Force, Macon, Missouri.
- Teske, M.E., S.L. Bird, D.M. Esterly, S.L. Ray, S.G. and Perry. 1997. A User's Guide for AgDRIFT™ 1.0: A Tiered Approach for the Assessment of Spray Drift of Pesticides, Technical Note No. 95-10, CDI, Princeton, New Jersey.
- Teske, M.E., S.L. Bird, D.M. Esterly, T.B. Curbishley, S.L. Ray, and S.G. Perry. 2002. AgDRIFT®: a model for estimating near-field spray drift from aerial applications. *Environmental Toxicology and Chemistry* 21: 659-671.
- Urban, D.J and N.J. Cook. 1986. Ecological risk assessment. EPA 540/9-85-001. US Environmental Protection Agency, Office of Pesticide Programs, Washington D.C. 94 pages.
- US Environmental Protection Agency. 1990. Laboratory Test Methods of Exposure to Microbial Pest Control Agents by the Respiratory Route to Nontarget Avian Species. Environmental Research Laboratory, Corvallis, OR. EPA/600/3-90/070.
- US Environmental Protection Agency. 1998. A Comparative Analysis of Ecological Risks from Pesticides and Their Uses: Background, Methodology & Case Study. Environmental Fate & Effects Division, Office of Pesticide Programs, U.S. Environmental Protection Agency, Washington, D.C. 105 pages.
- US Environmental Protection Agency. 2004. Overview of the ecological risk assessment process in the Office of Pesticide Programs, US Environmental Protection Agency: endangered and threatened species effects determinations, Office of Pesticide Programs, Washington, DC. 101 pages.
- US Environmental Protection Agency. 2005a. Technical overview of ecological risk assessment risk characterization; Approaches for evaluating exposure; Granular, bait, and treated seed applications. US Environmental Protection Agency, Office of Pesticide Programs, Washington, DC. http://www.epa.gov/oppefed1/ecorisk_ders/toera_analysis_exp.htm.

- US Environmental Protection Agency. 2005b. User's Guide TREX v1.2.3. US Environmental Protection Agency, Office of Pesticide Programs, Washington, DC. 22 pages.
http://www.epa.gov/oppefed1/models/terrestrial/trex_usersguide.htm.
- US Geological Survey. 2000. Pesticides in stream sediment and aquatic biota – current understanding of distribution and major influences. USGS Fact Sheet 092-00, US Geological Survey, Sacramento, California. 4 pages.
- US Forest Service. 2005. Pacific Northwest Region Invasive Plant Program: Preventing and Managing Invasive Plants Final Environmental Impact Statement. 359 pages.
- Wauchope, R.D., T.M. Buttler, A.G. Hornsby, P.M. Augustijn-Beckers, and J.P. Burt. 1992. The SCS/ARS/CES pesticide properties database for environmental decision making. *Reviews of Environmental Contamination and Toxicology* 123:1-155.
- Woods, N. 2004. Australian developments in spray drift management. Proceedings of the International Conference on Pesticide Application for Drift Management, Waikoloa, Hawaii. 8 pages.

This page left blank intentionally.

Appendix P. Statement of Compliance

The following executive orders and legislative acts have been reviewed as they apply to the implementation of the Comprehensive Conservation Plan (CCP) for Sheldon National Wildlife Refuge (Refuge), located in the states of Nevada and Oregon.

National Wildlife Administration Act of 1966, as amended by the National Wildlife Refuge System Improvement Act of 1997 (16 U.S.C. 668dd-668ee). The National Wildlife Refuge System Administration Act (Refuge Administration Act) requires the Service to develop and implement a comprehensive conservation plan for each refuge. The CCP prepared for the Sheldon National Wildlife Refuge identifies and describes the Refuge's purposes; a vision and goals; fish, wildlife, and plant populations and related habitats; archaeological and cultural values; issues that may affect populations and habitats of fish, wildlife, and plants; actions necessary to restore and improve biological diversity; and opportunities for wildlife-dependent recreation, as required by the Refuge Administration Act.

During the CCP process, we evaluated all existing and proposed Refuge uses at Sheldon Refuge. Priority wildlife-dependent uses (hunting, fishing, wildlife observation, wildlife photography, environmental education and interpretation) are considered appropriate under Service policy. The other uses we found to be appropriate on the Refuge (see Appendix C) include: big-game guiding and outfitting; recreational rock collecting; and research, scientific collecting, and survey activities.

Compatibility determinations (Appendix D) have been prepared for the following uses: fishing, hunting, wildlife observation, wildlife photography, environmental education, interpretation, guiding and outfitting, rock collecting, and research, scientific collecting and survey activities. A number of secondary uses (camping, hiking, backpacking, horseback riding, etc.) which support these primary public uses were evaluated and included as part of the various compatibility determinations.

National Environmental Policy Act (1969) (42 U.S.C. 4321 et seq.). The planning process has been conducted in accordance with National Environmental Policy Act (NEPA) Implementing Procedures, U.S. Department of the Interior and Fish and Wildlife Service procedures, and in coordination with the affected public. The requirements of NEPA and its implementing regulations in 40 C.F.R. Parts 1500-1508 have been satisfied in the process we used to reach our decision. Our process included developing a range of management alternatives for the Sheldon Refuge; analyzing the likely effects of each alternative; and encouraging public involvement throughout the planning process. The Draft CCP/EIS was released for a 60-day public comment period. The affected public was notified of the availability of these documents through a Federal Register notice, news releases to local newspapers, the Service's refuge planning website, and a planning update. Copies of the Draft CCP/EIS and/or planning updates were distributed to an extensive mailing list. In addition, the Service hosted five public open houses in 2008. The CCP was revised based on public comments received on the Draft CCP/EIS.

National Historic Preservation Act (1966) (16 U.S. C.470 et seq.). The management of the archaeological and cultural resources of Sheldon Refuge as specified in the CCP will comply

with the regulations of Section 106 of the National Historic Preservation Act. Historic properties would be affected by the CCP based on the criteria of an effect or adverse effect as an undertaking defined in 36 C.F.R. 800.9 and Service Manual 614 FW 2; however, likely effects were addressed in the CCP/EIS and are expected to be beneficial. Determining whether a particular action has the potential to affect cultural resources is an ongoing process that will continue to occur as step-down and site-specific project plans are developed. Should additional historic properties be identified or acquired in the future, the Service will comply with the National Historic Preservation Act if any management actions have the potential to affect Refuge properties.

Endangered Species Act (16 U.S.C. 1531-1544). The Endangered Species Act provides for the conservation of threatened and endangered species of fish, wildlife, and plants by federal action, and by encouraging the establishment of state programs. Section 7 of the Act requires consultation before initiating projects which affect or may affect endangered and threatened species. Consultation in accordance with Service policy and the Act has been completed for the CCP. Required consultations will be completed for step-down plans and site-specific projects as they are developed and implemented.

Wilderness Preservation Act of 1964. The Service has evaluated the suitability of the Refuge for wilderness designation (Appendix F) and has identified areas that are suitable for consideration as wilderness in the CCP. Minimum Requirements Decisions and Analyses (Appendix G) have been completed for horse and burro removal; western juniper thinning; treatment of invasive non-native plants; removal of abandoned livestock developments; maintenance of wildlife guzzlers; and inventory, monitoring and research. Additional Minimum Requirements Decisions and Analyses will be completed as required for step-down plans and site-specific projects as they are developed and implemented.

Executive Order 12898, Federal Actions to Address Environmental Justice in Minority and Low-Income Populations. Under Executive Order (EO) 12898, all federal actions must address and identify, as appropriate, disproportionately high and adverse human health or environmental effects of its programs, policies, and activities on minority populations, low-income populations, and Indian Tribes in the United States. The CCP was evaluated and no adverse human health or environmental effects were identified for minority or low-income populations, Indian Tribes, or anyone else.

Executive Order 13186, Responsibilities of Federal Agencies to Protect Migratory Birds. EO 13186 directs agencies to take certain actions to further implement the Migratory Bird Treaty Act. A provision of the Order directs federal agencies to consider the impacts of their activities, especially in reference to birds on the Fish and Wildlife Service's list of Birds of Conservation Concern. It also directs agencies to incorporate conservation recommendations and objectives from the North American Waterbird Conservation Plan, and bird conservation plans developed by Partners in Flight, into agency planning as described in Chapter 1. The effects of all alternatives to Refuge habitats used by migratory birds were assessed in the CCP/EIS.

Executive Order 13175, Consultation and Coordination with Indian Tribal Governments. As required under the Secretary of the Interior Order 3206, American Indian Tribal Rights,

Federal-Tribal Responsibilities, and the Endangered Species Act, we notified and consulted interested tribes. The Service consulted with the Summit Lake Paiute Tribe throughout the planning process. Other tribal governments were also notified and were provided information throughout the planning process.


Executive Order 12372, Intergovernmental Review. Coordination and consultation with affected tribal, local, and state governments, other federal agencies, and local interested persons has been completed by Service and Refuge staff members through personal contacts planning updates, and distribution of a Draft and Final CCP/EIS.

Executive Order 11990, Protection of Wetlands. The CCP is consistent with EO 11990. CCP implementation will potentially enhance and restore wetland resources on the Refuge.

Executive Order 11988, Floodplain Management. Under EO 11988, federal agencies "shall take action to reduce the risk of flood loss, to minimize the impact of floods on human safety, health and welfare, and to restore and preserve the natural and beneficial values served by floodplains." Implementation of the Sheldon CCP is consistent with this order.

Executive Order 11644, Use of Off-Road Vehicles on Public Lands. Consistent with EO 11644 and Service policy, the CCP ensures the use of off-road vehicles is controlled and directed to protect Refuge resources, promote user safety, and minimize conflicts among Refuge uses.

Integrated Pest Management (IPM), 517 DM 1 and 7 RM 14. In accordance with Department of the Interior Manual section 517 DM 1 and Service Manual section 7 RM 14, an integrated pest management (IPM) approach has been adopted to eradicate, control, or contain pest and invasive species on the Refuge (Appendix O). In accordance with 517 DM 1, only pesticides registered with the U.S. Environmental Protection Agency (USEPA) in full compliance with the Federal Insecticide, Fungicide, and Rodenticide Act (FIFRA), and regulations, orders, or permits issued by USEPA, may be applied on lands and waters under Refuge jurisdiction.



Chief, Division of Planning,
Visitor Services, and Transportation

9/27/12

Date

**U.S. Department of the Interior
U.S. Fish & Wildlife Service
Sheldon National Wildlife Refuge
P.O. Box 111
Lakeview, OR 97630**

**Phone: 541/947-3315
Fax: 541/947-4414**



March 2013

Cover Photo

Pronghorn antelope
USFWS

Inside Cover Photo

Virgin Gorge
USFWS/Gail H Collins

