Yukon Flats National Wildlife Refuge

Alaska

Map Series: GLS30-2026
Map Sheet: YKF-15

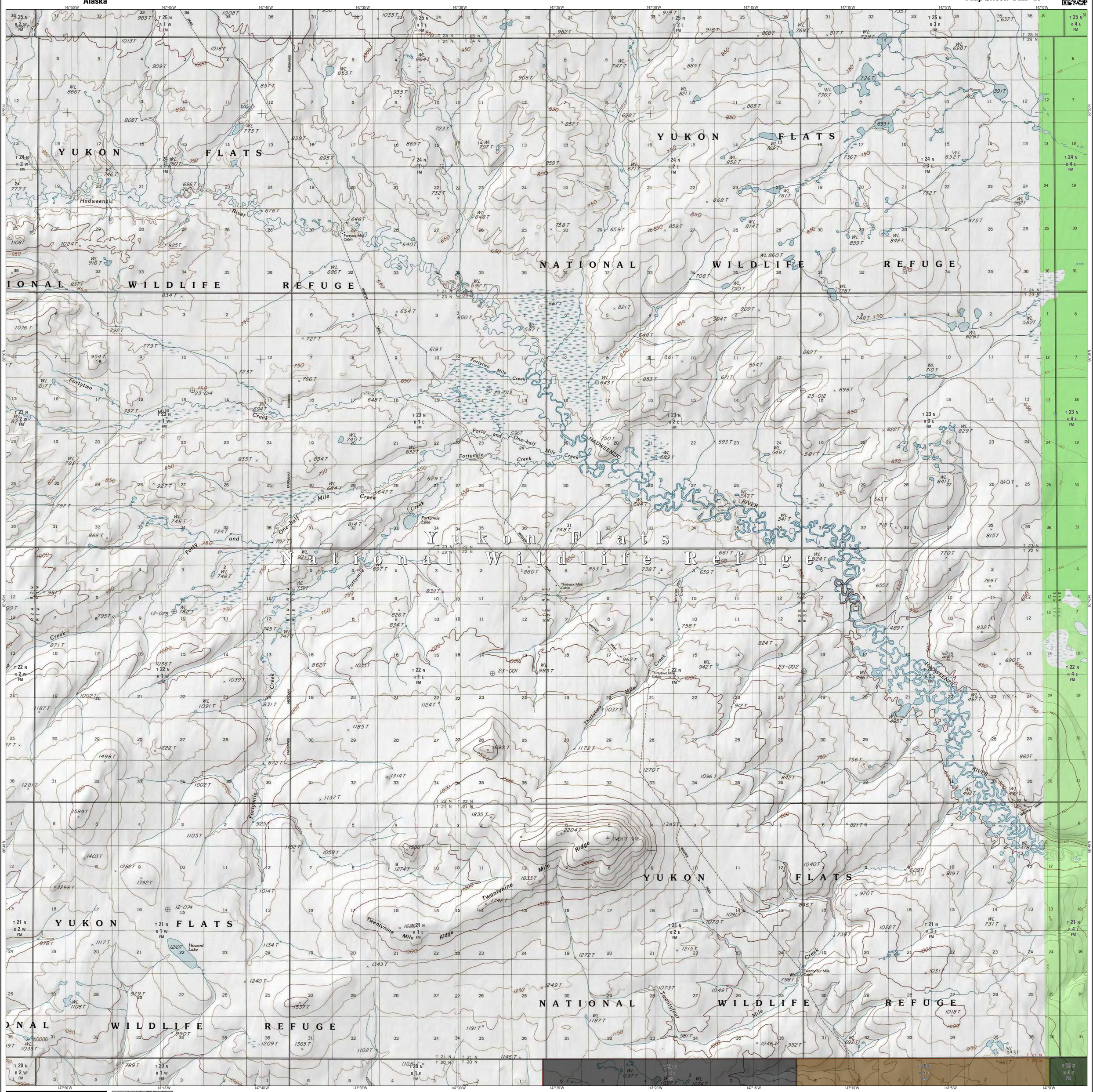

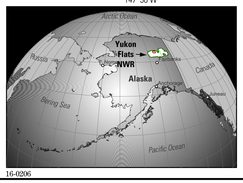

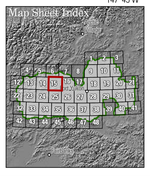

Map compiled by U.S. Fish & Wildlife Service, Region 7, Division of Realty, Anchorage, AK, January 1, 2026.

Land status information was obtained from Bureau of Land Management Master Title Plats. Land Status is current to January 1, 2026.

Datum: NAD83
Projection: Albers Equal Area
Central Meridian: 154° W
Standard Parallels: 55° N and 65° N
Latitude of Origin: 50° N
Base map: 1:63,360 topographic map series, USGS and National Geographic Society

This map is intended to be used for general purposes only. The topographic base map was compiled at a scale of 1:63,360, or 1 inch representing 1 mile. It is therefore not suitable for highly precise positioning or uses which require a high degree of positional accuracy.

Boundaries and land ownership parcels depicted on this map were compiled from multiple sources, at multiple scales with various levels of accuracy, and are therefore only a graphic representation of the true legal descriptions. For accurate legal descriptions of parcel boundaries, consult the Bureau of Land Management-Alaska Region, or the State of Alaska Department of Natural Resources Recorder's Office.

It is the map user's responsibility to ascertain their position with respect to public versus private land. The U.S. Fish and Wildlife Service shall therefore not be held accountable or responsible for any possible trespass on private land by users of this map.

Please visit http://areg.is/2oBSIHU for more information and to obtain adjacent map sheets.

Yukon Flats National Wildlife Refuge

Map Series: GLS30-2026
Map Sheet: YKF-15

0 1 2 3 4 5 kilometers
0 1 2 3 4 5 miles
1:30,000
1 inch represents approximately ½ mile

Land Status Notes

Selected refers to parcels of public land that have been chosen by an individual, organization, or the State of Alaska for possible transfer to private or State of Alaska ownership. Selected land within the external National Wildlife Refuge boundaries remains under the management jurisdiction of the U.S. Fish & Wildlife Service.

Conveyed refers to parcels of public land that have been patented or otherwise legally transferred into private or State of Alaska ownership. Entry upon conveyed land requires approval from the land owner.

With the exception of Federal submerged land and State of Alaska submerged land, ownership of other submerged land beneath inland waters is not shown or implied on this map.

For more information about Yukon Flats National Wildlife Refuge, visit the refuge website at https://www.fws.gov/refuge/yukon_flats

Selected	Surface Estate Land Status	Conveyed
	Native Allotment	
	Other Private	
	Native Village Corporation	
	Native Regional Corporation	
	State of Alaska	

Other Status

- Other Federal Agency within NWR
- Federal Submerged Land
- State of Alaska Submerged Land
- Wilderness — Designated Wilderness Boundary
- National Wildlife Refuge Boundary — NWR

All general land status categories are shown above. Some, or all, of these categories may not occur on this map sheet.

16-0206