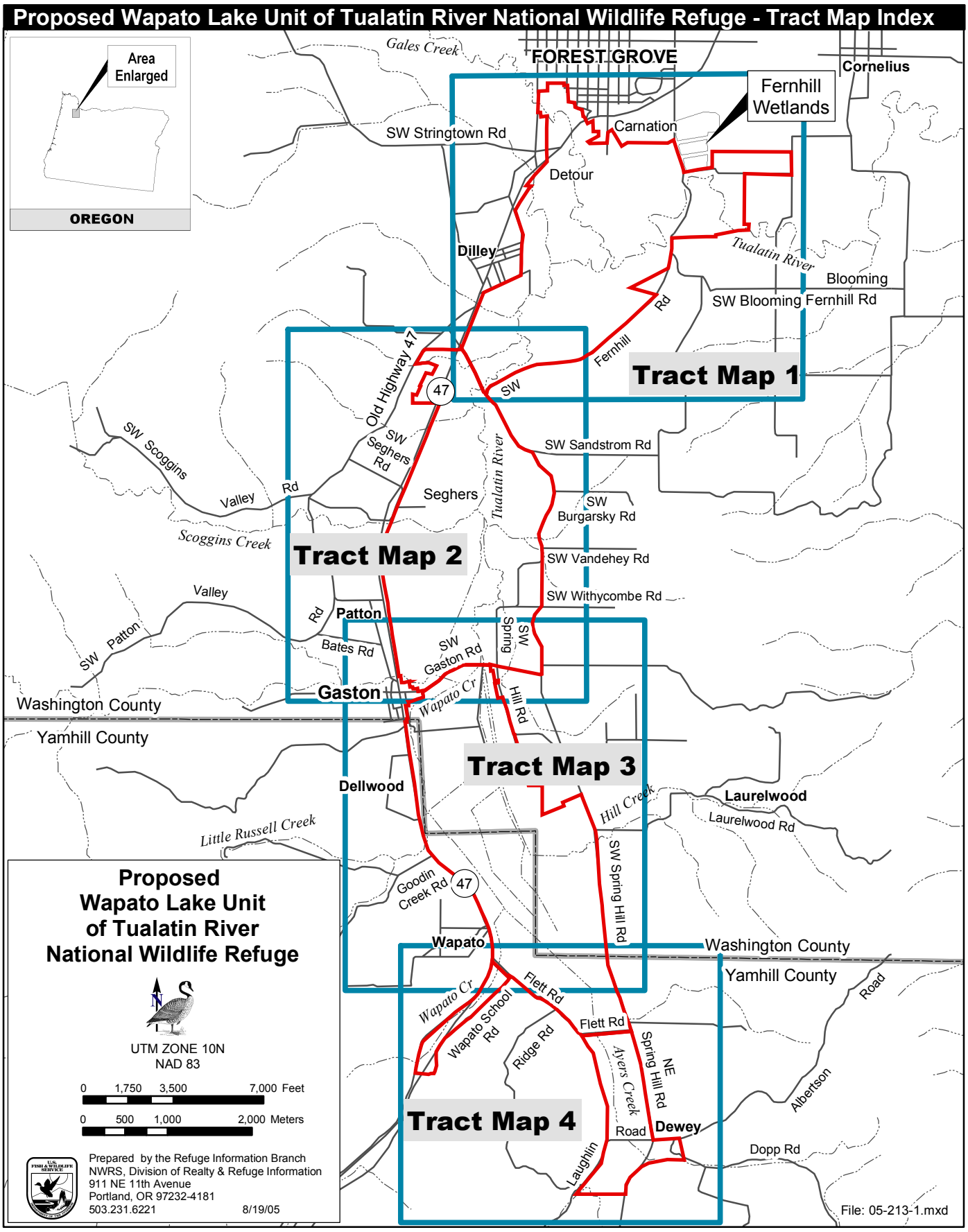
Proposed Wapato Lake Unit of Tualatin River National Wildlife Refuge - Tract Map Index
Area Enlarged
OREGON
Gales Creek
FOREST GROVE
Cornelius
Fernhill Wetlands
SW Stringtown Rd
Carnation
Detour
Dilley
Tualatin River
Blooming
SW Blooming Fernhill Rd
Fernhill Rd
Tract Map 1
Old Highway 47
47
SW
SW Sandstrom Rd
SW Scoggins Valley Rd
SW Seghers Rd
Seghers
Tualatin River
SW Burgarsky Rd
Scoggins Creek
Tract Map 2
SW Vandehey Rd
SW Withycombe Rd
Valley
Patton Rd
Patton
SW Spring
Bates Rd
SW Gaston Rd
Gaston
Wapato Cr
Hill Rd
Washington County
Yamhill County
Tract Map 3
Dellwood
Hill Creek
Laurelwood
Laurelwood Rd
Little Russell Creek
Goodin Creek Rd
47
SW Spring Hill Rd
Wapato
Washington County
Yamhill County
Flett Rd
Wapato Cr
Wapato School Rd
Ridge Rd
Flett Rd
Ayers Creek
NE Spring Hill Rd
Road
Albertson
Tract Map 4
Dewey
Laughlin
Dopp Rd
Proposed Wapato Lake Unit of Tualatin River National Wildlife Refuge
UTM ZONE 10N
NAD 83
0 1,750 3,500 7,000 Feet
0 500 1,000 2,000 Meters
Prepared by the Refuge Information Branch
NWRS, Division of Realty & Refuge Information
911 NE 11th Avenue
Portland, OR 97232-4181
503.231.6221 8/19/05
File: 05-213-1.mxd

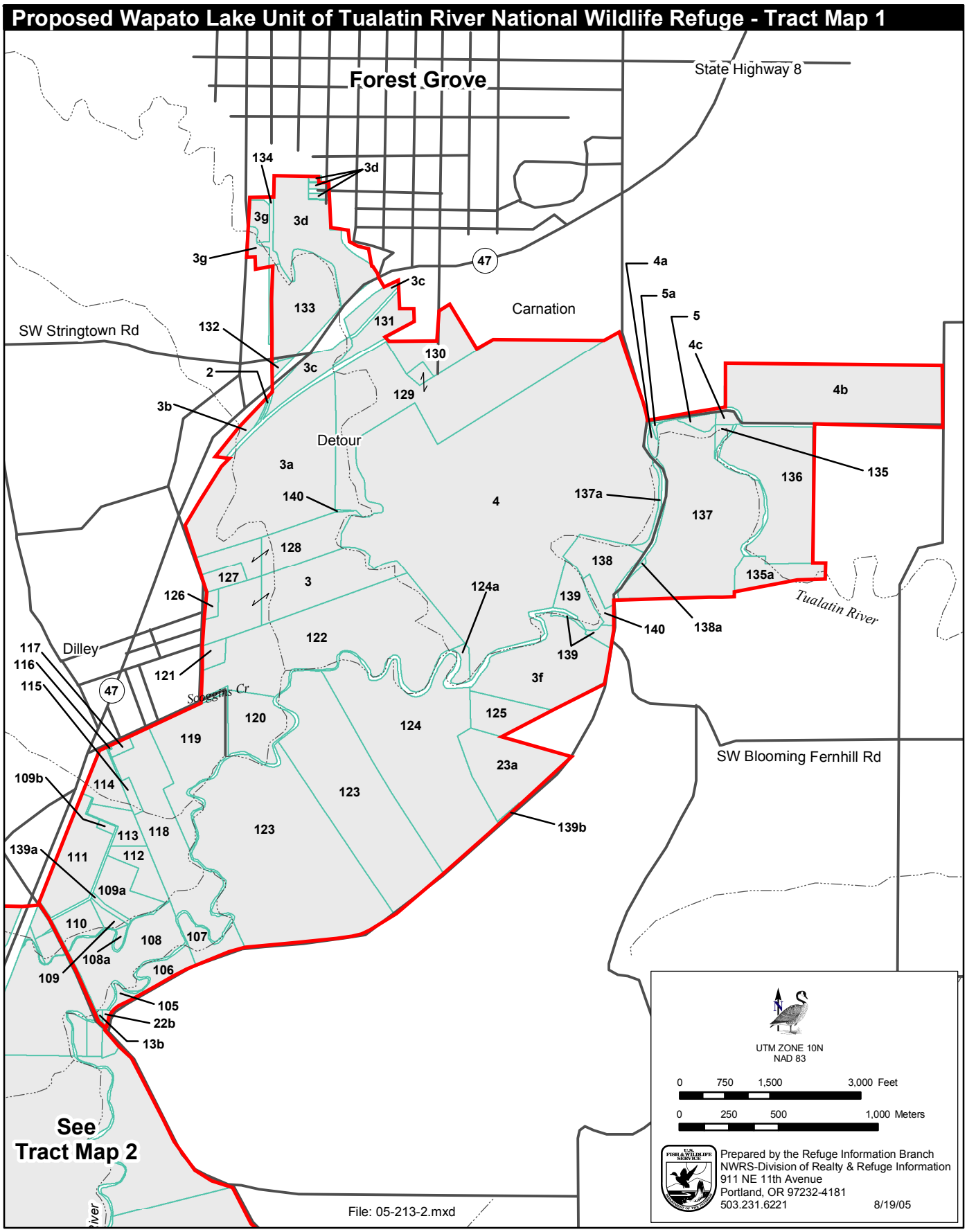
Proposed Wapato Lake Unit of Tualatin River National Wildlife Refuge - Tract Map 1
Forest Grove
State Highway 8
SW Stringtown Rd
Carnation
Detour
Dilley
Tualatin River
Scoggins Cr
SW Blooming Fernhill Rd
47
134
3d
3g
3d
3g
3c
133
131
132
130
2
3c
129
3b
3a
140
4
4a
5a
5
4c
4b
135
136
137a
137
128
127
3
126
124a
138
139
135a
138a
140
139
122
121
117
116
115
47
120
119
124
125
3f
23a
109b
114
123
123
139b
113
118
139a
111
112
109a
110
108
107
108a
109
106
105
22b
13b
See
Tract Map 2
File: 05-213-2.mxd
UTM ZONE 10N
NAD 83
0 750 1,500 3,000 Feet
0 250 500 1,000 Meters
Prepared by the Refuge Information Branch
NWRS-Division of Realty & Refuge Information
911 NE 11th Avenue
Portland, OR 97232-4181
503.231.6221
8/19/05

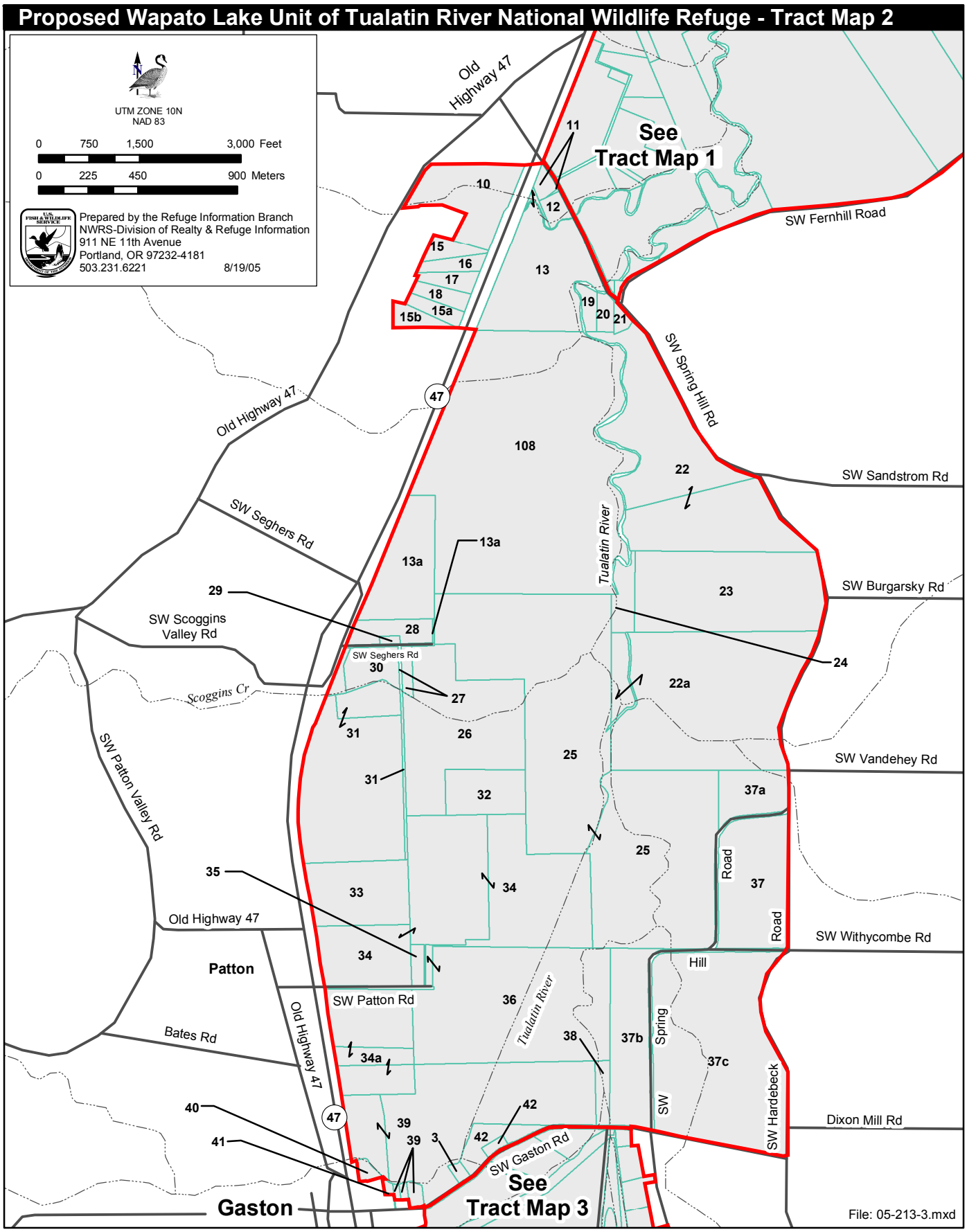
Proposed Wapato Lake Unit of Tualatin River National Wildlife Refuge - Tract Map 2
UTM ZONE 10N
NAD 83
0 750 1,500 3,000 Feet
0 225 450 900 Meters
Prepared by the Refuge Information Branch
NWRS-Division of Realty & Refuge Information
911 NE 11th Avenue
Portland, OR 97232-4181
503.231.6221 8/19/05
See Tract Map 1
See Tract Map 3
Old Highway 47
SW Fernhill Road
SW Spring Hill Rd
SW Sandstrom Rd
SW Burgarsky Rd
SW Vandehey Rd
SW Withycombe Rd
Dixon Mill Rd
SW Hardebeck Road
SW Spring Hill Road
SW Seghers Rd
SW Scoggins Valley Rd
SW Patton Valley Rd
SW Patton Rd
SW Gaston Rd
Bates Rd
Tualatin River
Scoggins Cr
Patton
Gaston
47
10
11
12
13
15
15a
15b
16
17
18
19
20
21
22
22a
23
24
25
26
27
28
29
30
31
32
33
34
34a
35
36
37
37a
37b
37c
38
39
40
41
42
108
13a
File: 05-213-3.mxd

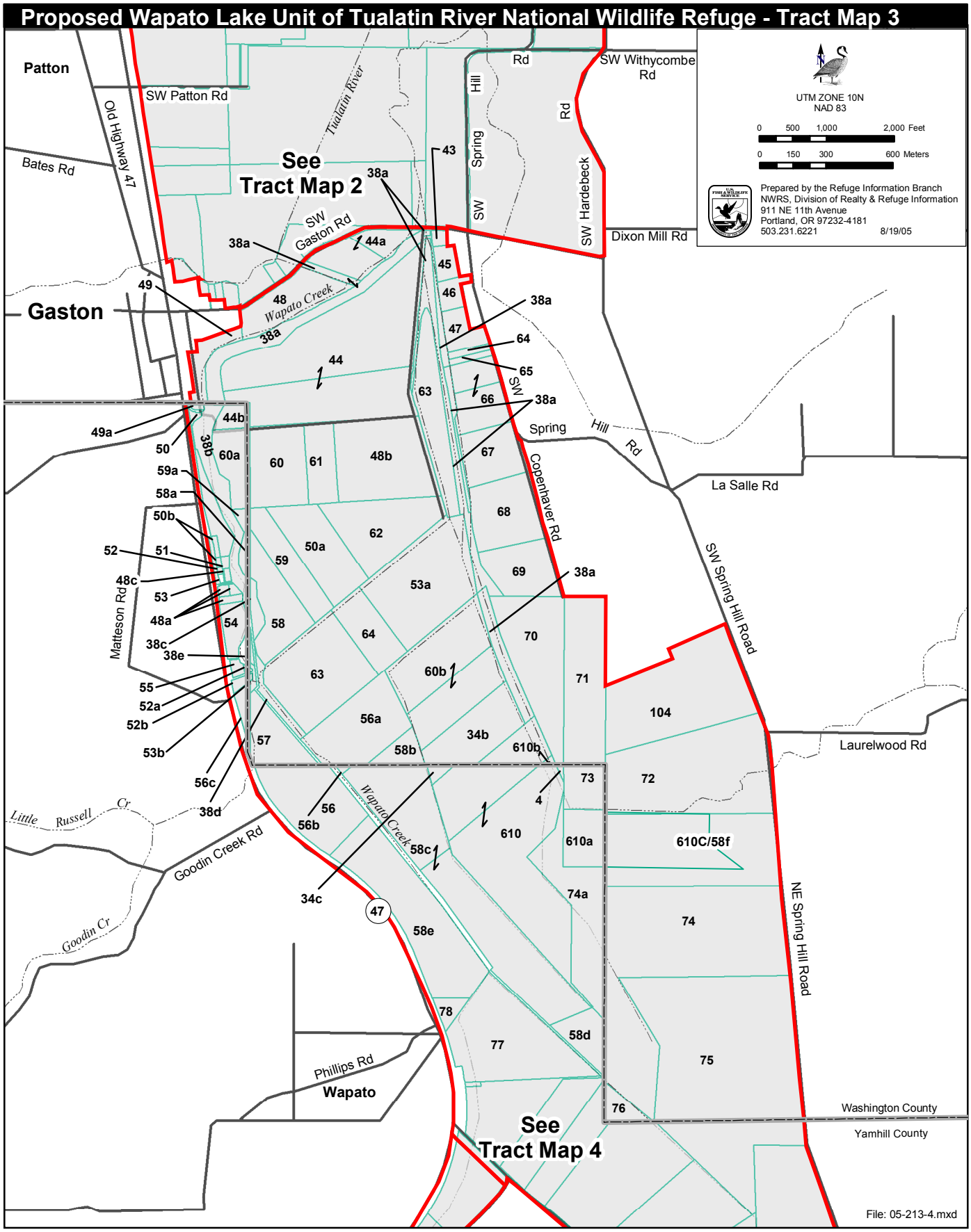
Proposed Wapato Lake Unit of Tualatin River National Wildlife Refuge - Tract Map 3
Patton
SW Patton Rd
Old Highway 47
Bates Rd
Tualatin River
See
Tract Map 2
SW Withycombe Rd
Hill Rd
SW Spring Rd
SW Hardebeck Rd
Dixon Mill Rd
SW Gaston Rd
Gaston
Wapato Creek
Spring Hill Rd
La Salle Rd
Copenhaver Rd
SW Spring Hill Road
Matteson Rd
Laurelwood Rd
Little Russell Cr
Goodin Creek Rd
Goodin Cr
NE Spring Hill Road
Phillips Rd
Wapato
See
Tract Map 4
Washington County
Yamhill County
UTM ZONE 10N
NAD 83
0 500 1,000 2,000 Feet
0 150 300 600 Meters
Prepared by the Refuge Information Branch
NWRS, Division of Realty & Refuge Information
911 NE 11th Avenue
Portland, OR 97232-4181
503.231.6221 8/19/05
File: 05-213-4.mxd

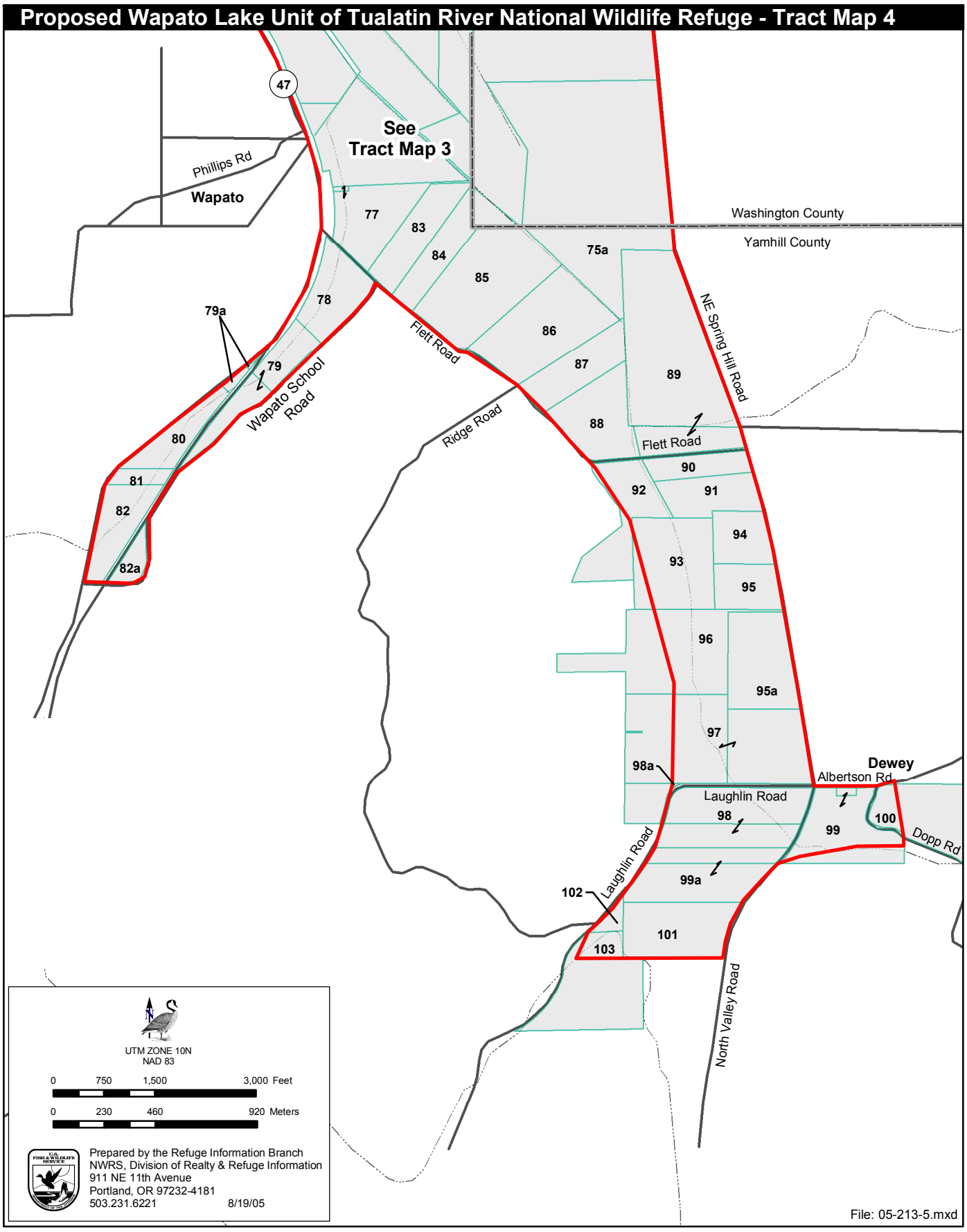
Proposed Wapato Lake Unit of Tualatin River National Wildlife Refuge - Tract Map 4
47
See
Tract Map 3
Phillips Rd
Wapato
Washington County
Yamhill County
77
83
84
85
75a
78
79a
79
Wapato School
Road
Flett Road
86
87
89
NE Spring Hill Road
Ridge Road
88
Flett Road
80
81
82
82a
90
92
91
94
93
95
96
95a
97
98a
Dewey
Albertson Rd
Laughlin Road
98
99
100
Dopp Rd
Laughlin Road
99a
102
101
103
North Valley Road
UTM ZONE 10N
NAD 83
0 750 1,500 3,000 Feet
0 230 460 920 Meters
Prepared by the Refuge Information Branch
NWRS, Division of Realty & Refuge Information
911 NE 11th Avenue
Portland, OR 97232-4181
503.231.6221 8/19/05
File: 05-213-5.mxd