Maps

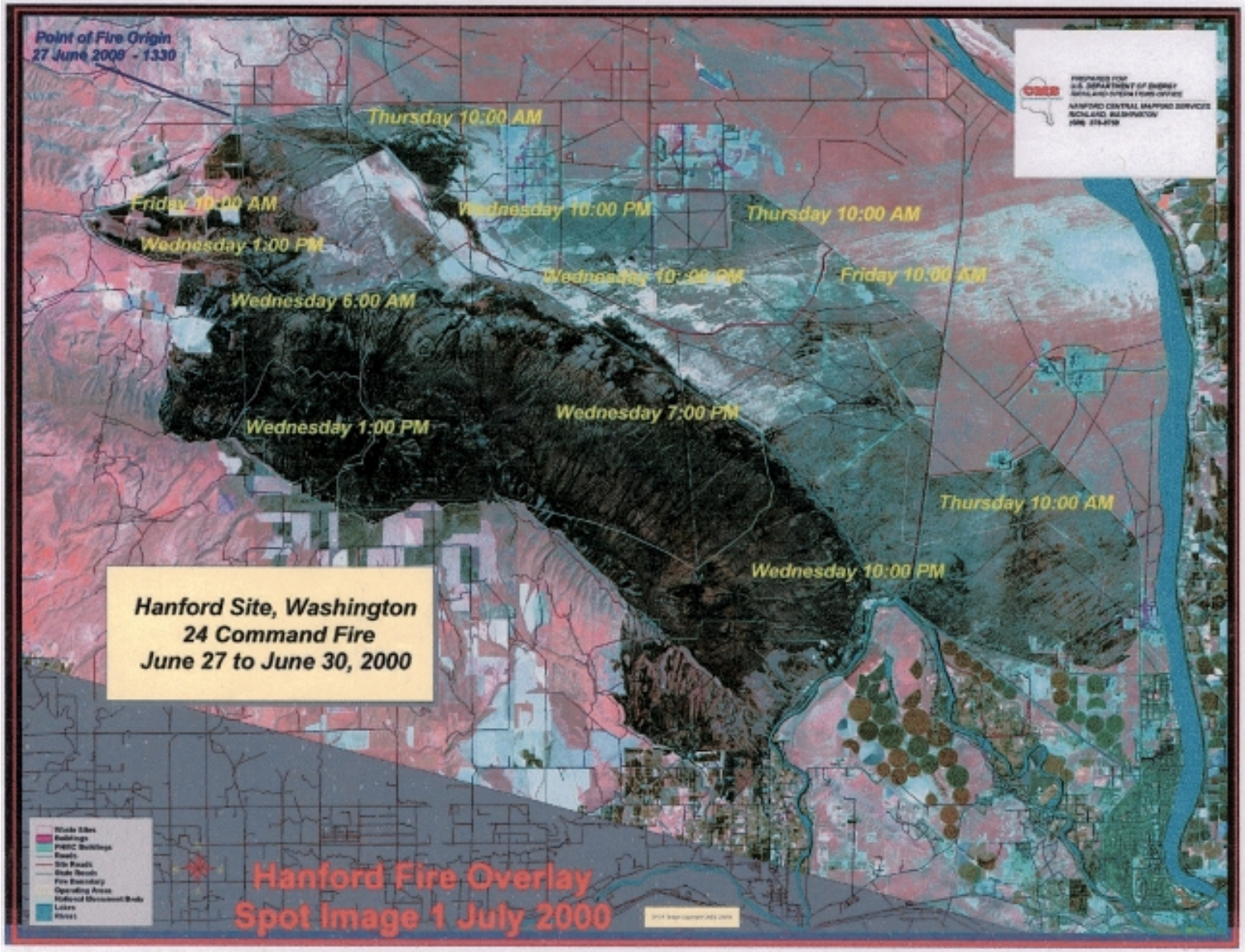
Point of Fire Origin
27 June 2000 - 1330
Thursday 10:00 AM
Friday 10:00 AM
Wednesday 10:00 PM
Thursday 10:00 AM
Wednesday 1:00 PM
Wednesday 10:00 PM
Friday 10:00 AM
Wednesday 6:00 AM
Wednesday 7:00 PM
Wednesday 1:00 PM
Thursday 10:00 AM
Wednesday 10:00 PM
Hanford Site, Washington
24 Command Fire
June 27 to June 30, 2000
Hanford Fire Overlay
Spot Image 1 July 2000

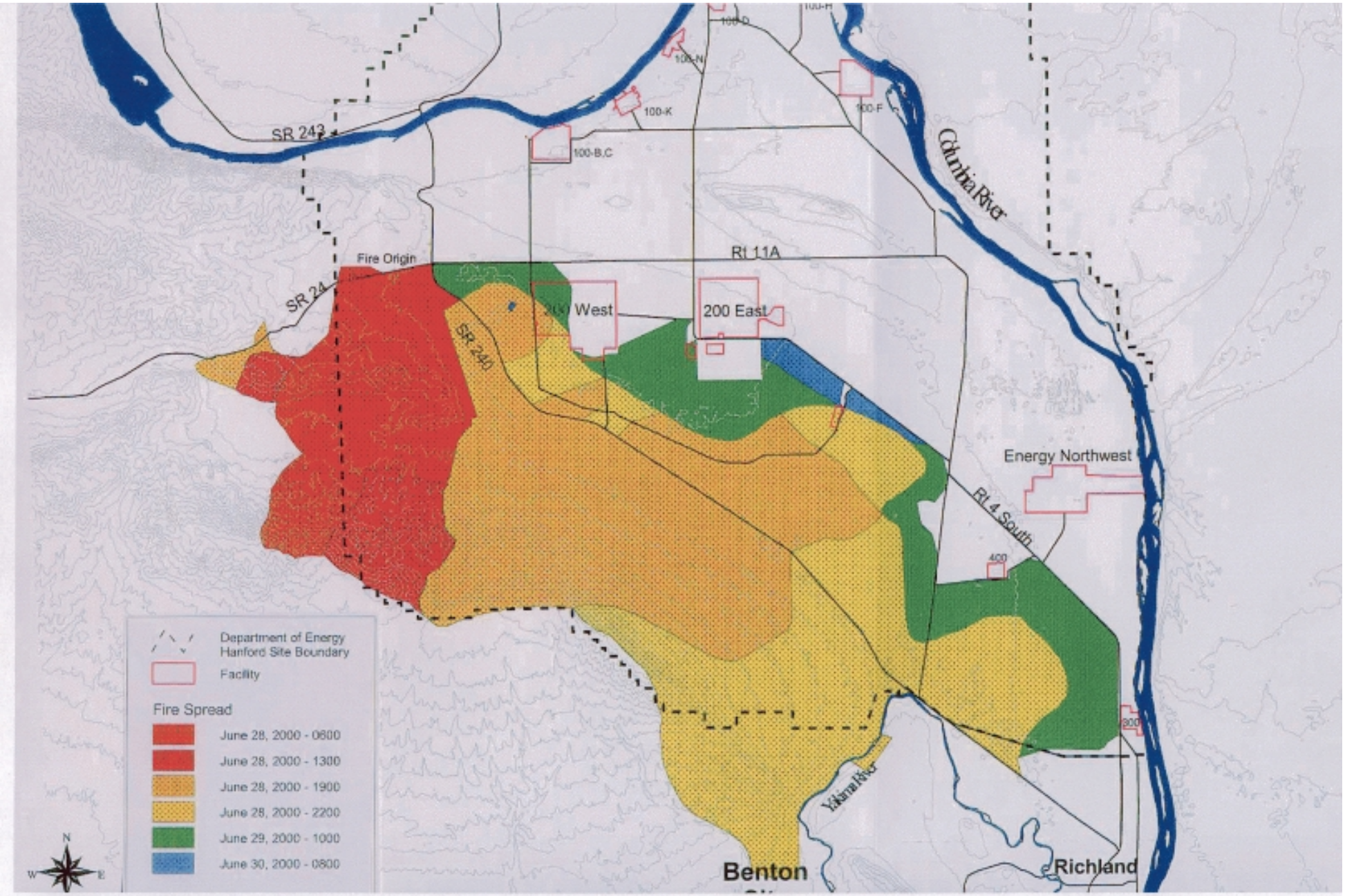
SR 243
100-D
100-H
100-N
100-K
100-F
100-B,C
Columbia River
Fire Origin
Rt 11A
SR 24
200 West
200 East
SR 240
Energy Northwest
Rt 4 South
400
300
Department of Energy Hanford Site Boundary
Facility
Fire Spread
June 28, 2000 - 0600
June 28, 2000 - 1300
June 28, 2000 - 1900
June 28, 2000 - 2200
June 29, 2000 - 1000
June 30, 2000 - 0800
N
W
E
Yakima River
Benton
Richland

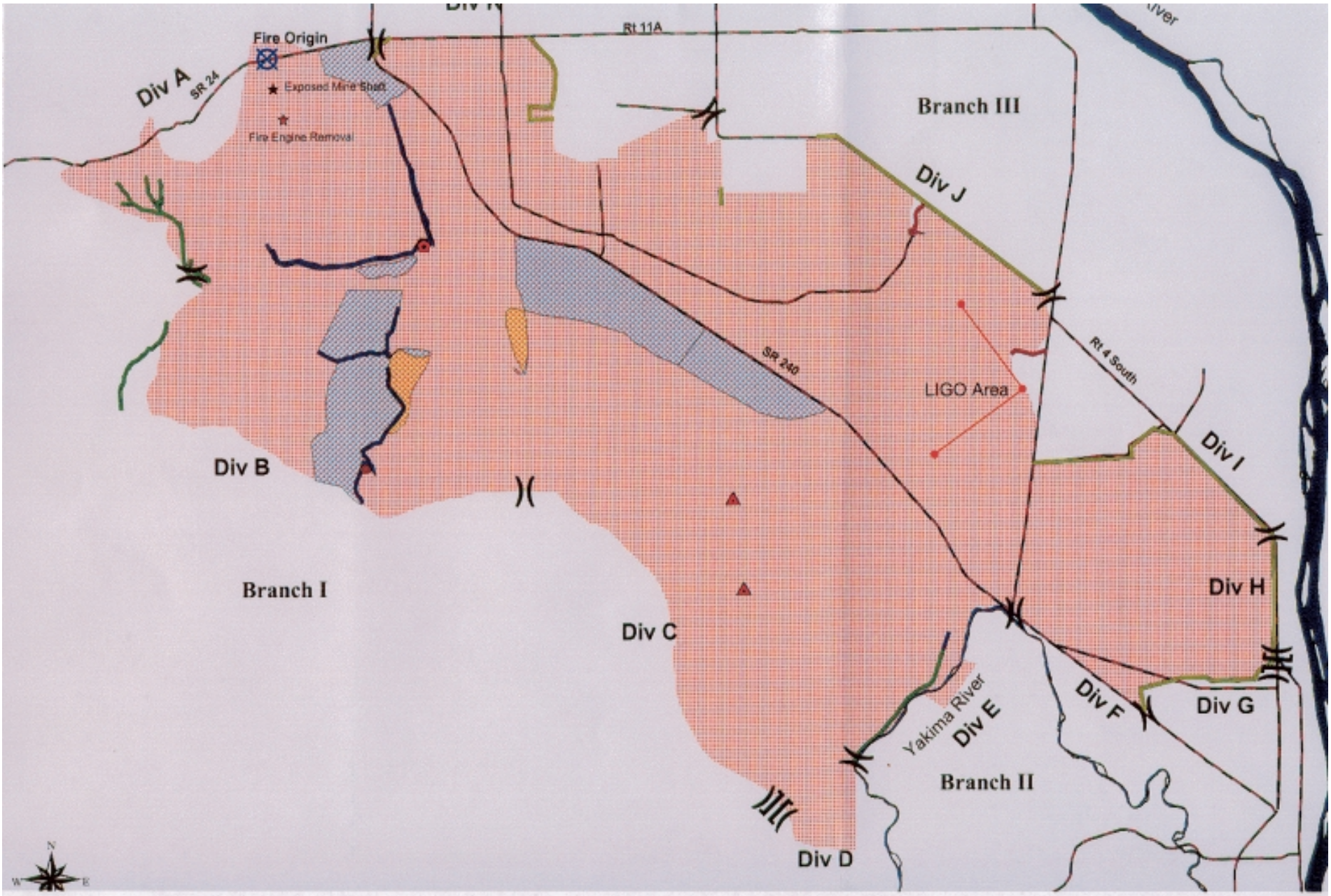
Fire Origin
Exposed Mine Shaft
Fire Engine Removal
Div A
SR 24
Rt 11A
Branch III
Div J
SR 240
LIGO Area
Rt 4 South
Div I
Div B
Branch I
Div C
Div H
Div F
Div G
Yakima River
Div E
Branch II
Div D

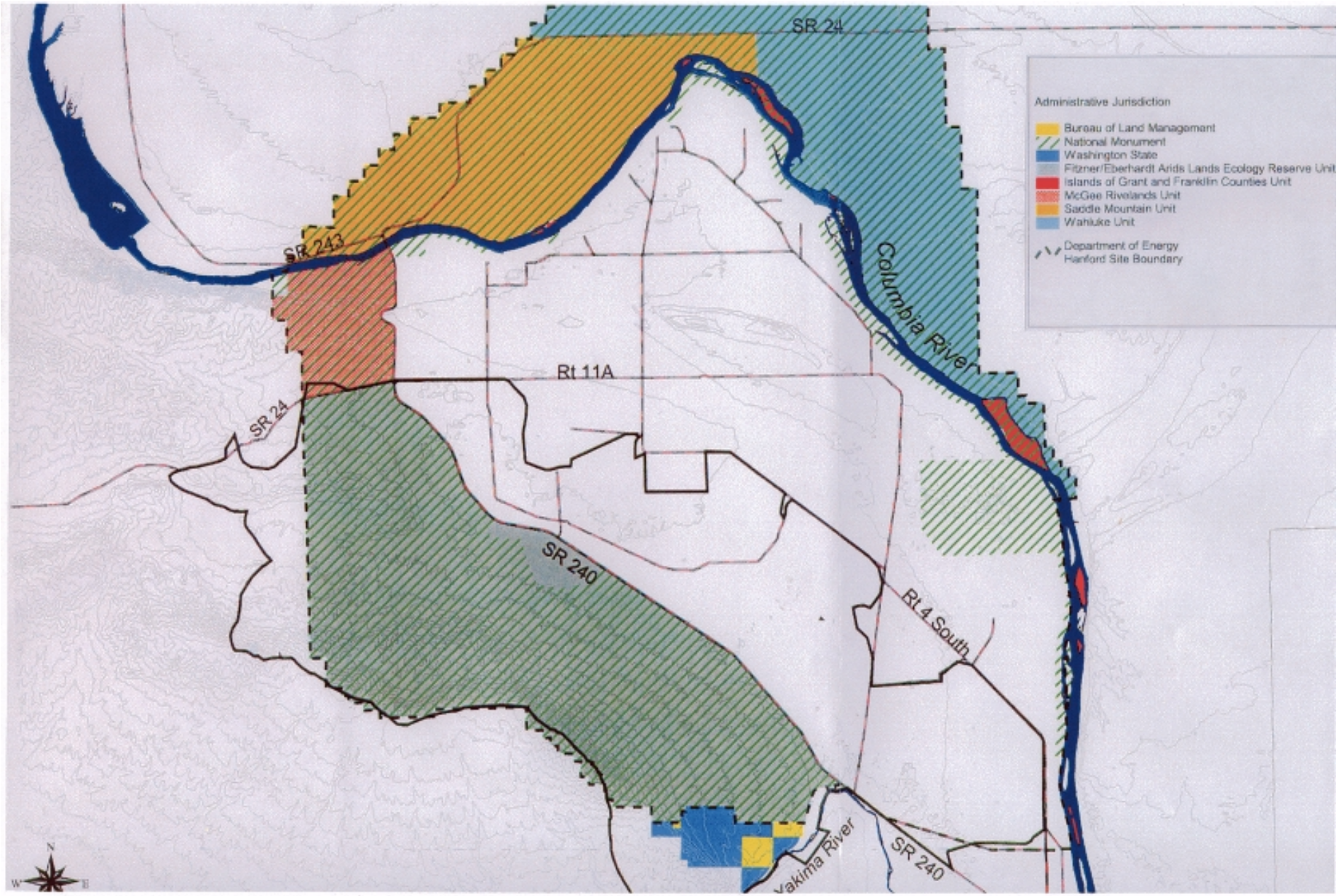
SR 24
SR 243
Rt 11A
SR 24
SR 240
Columbia River
Rt 4 South
Yakima River
SR 240
Administrative Jurisdiction
Bureau of Land Management
National Monument
Washington State
Fitzner/Eberhardt Arids Lands Ecology Reserve Unit
Islands of Grant and Franklin Counties Unit
McGee Rivelands Unit
Saddle Mountain Unit
Wahluke Unit
Department of Energy
Hanford Site Boundary
N
W
E

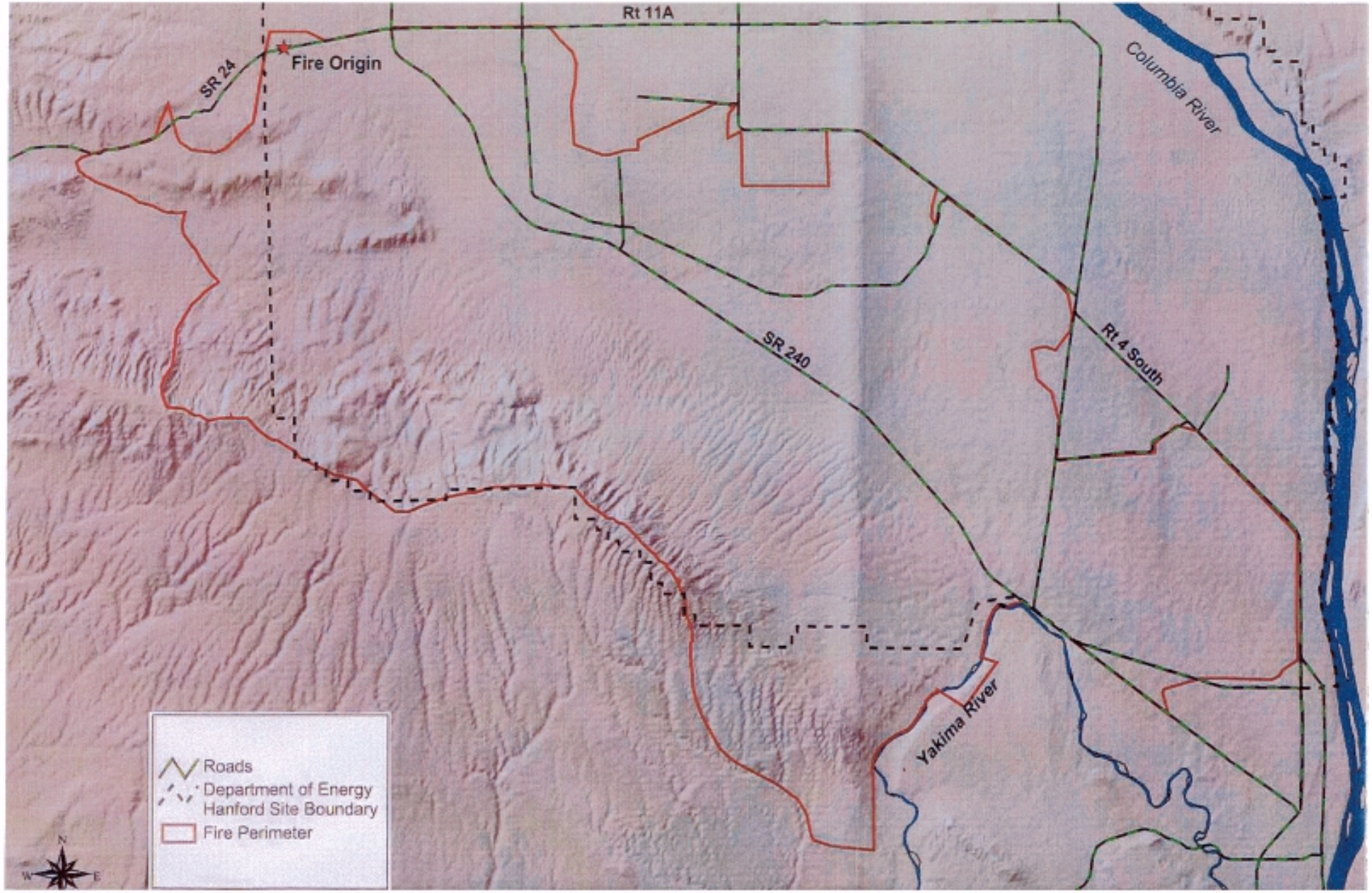
Rt 11A
Fire Origin
SR 24
Columbia River
SR 240
Rt 4 South
Yakima River
Roads
Department of Energy
Hanford Site Boundary
Fire Perimeter
N
W
E