Appendix D. Maps of Prairie Conservation Areas

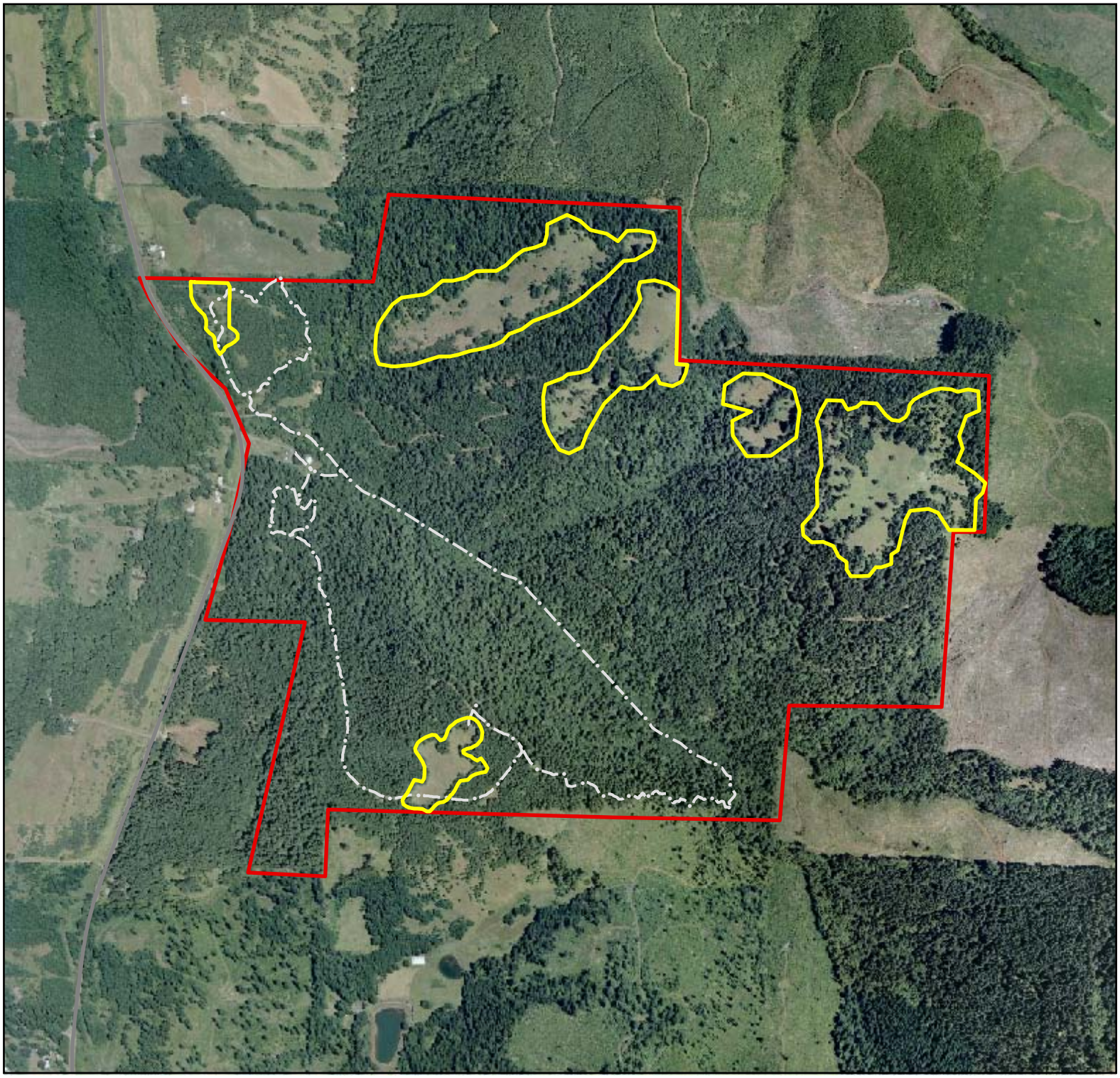

Legend

- Beazell Memorial Forest
- Prairie Conservation Area
- Trails
- State Highways

0 150 300 600 900 1,200 Meters

0 550 1,100 2,200 3,300 4,400 Feet

N W E S

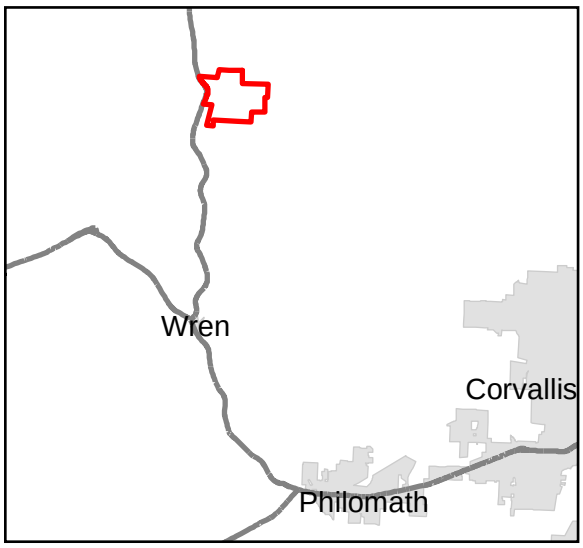

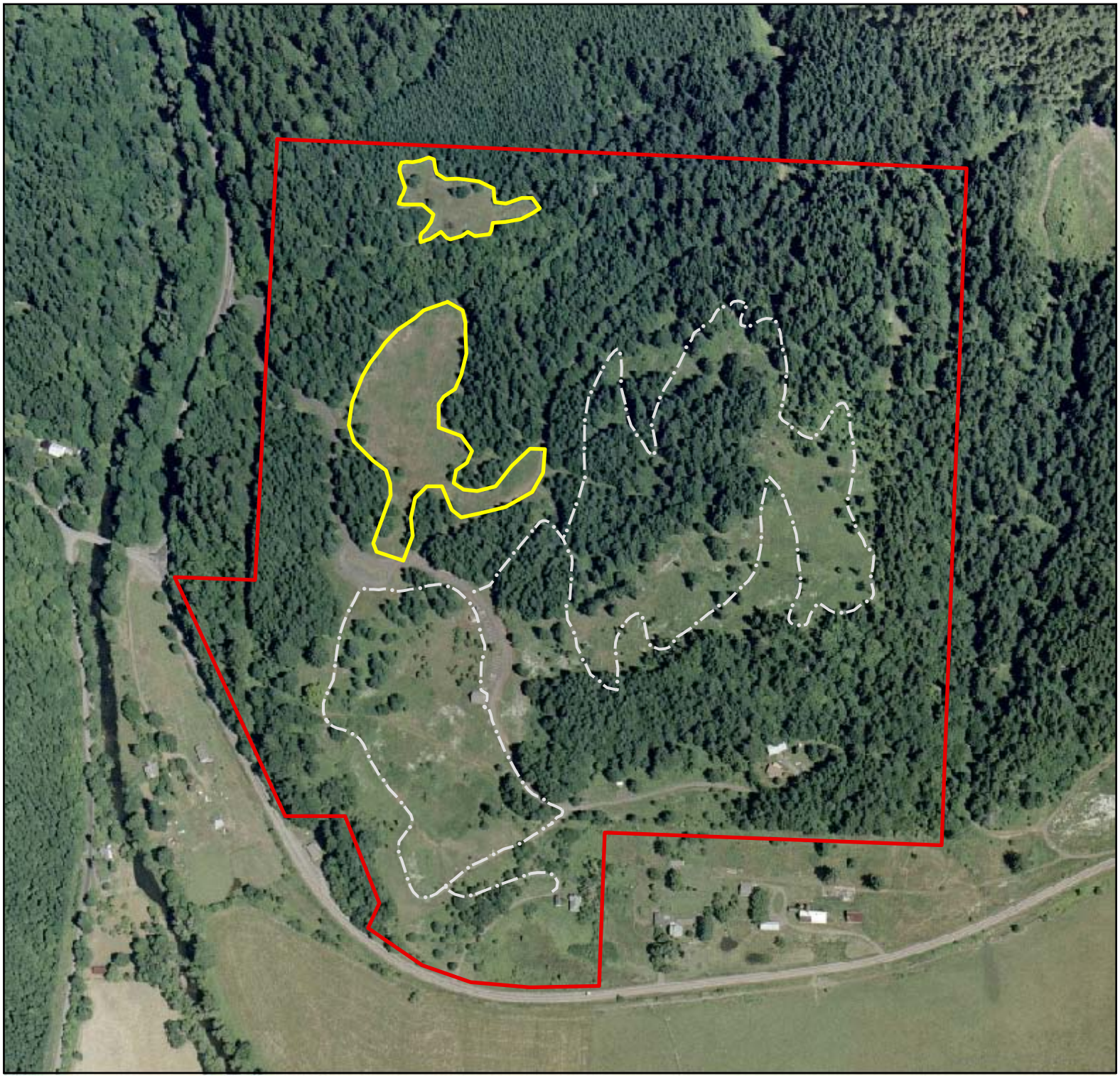

Legend

- Prairie Conservation Areas
- Fort Hoskins Historic Park
- Trails
- State Highways

0 80 160 320 480 640 Meters

0 325 650 1,300 1,950 2,600 Feet

N W E S

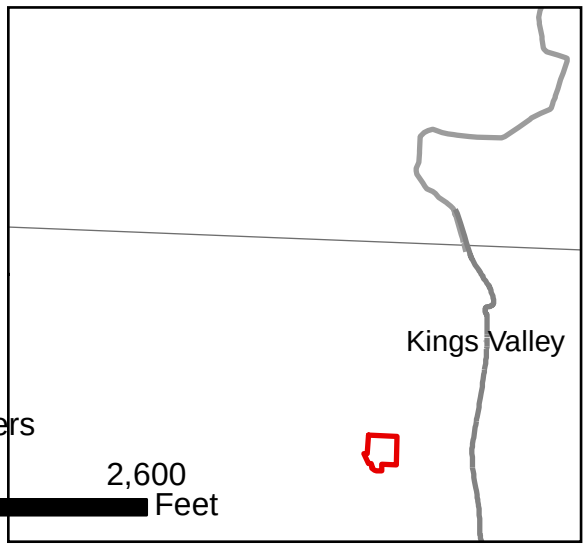

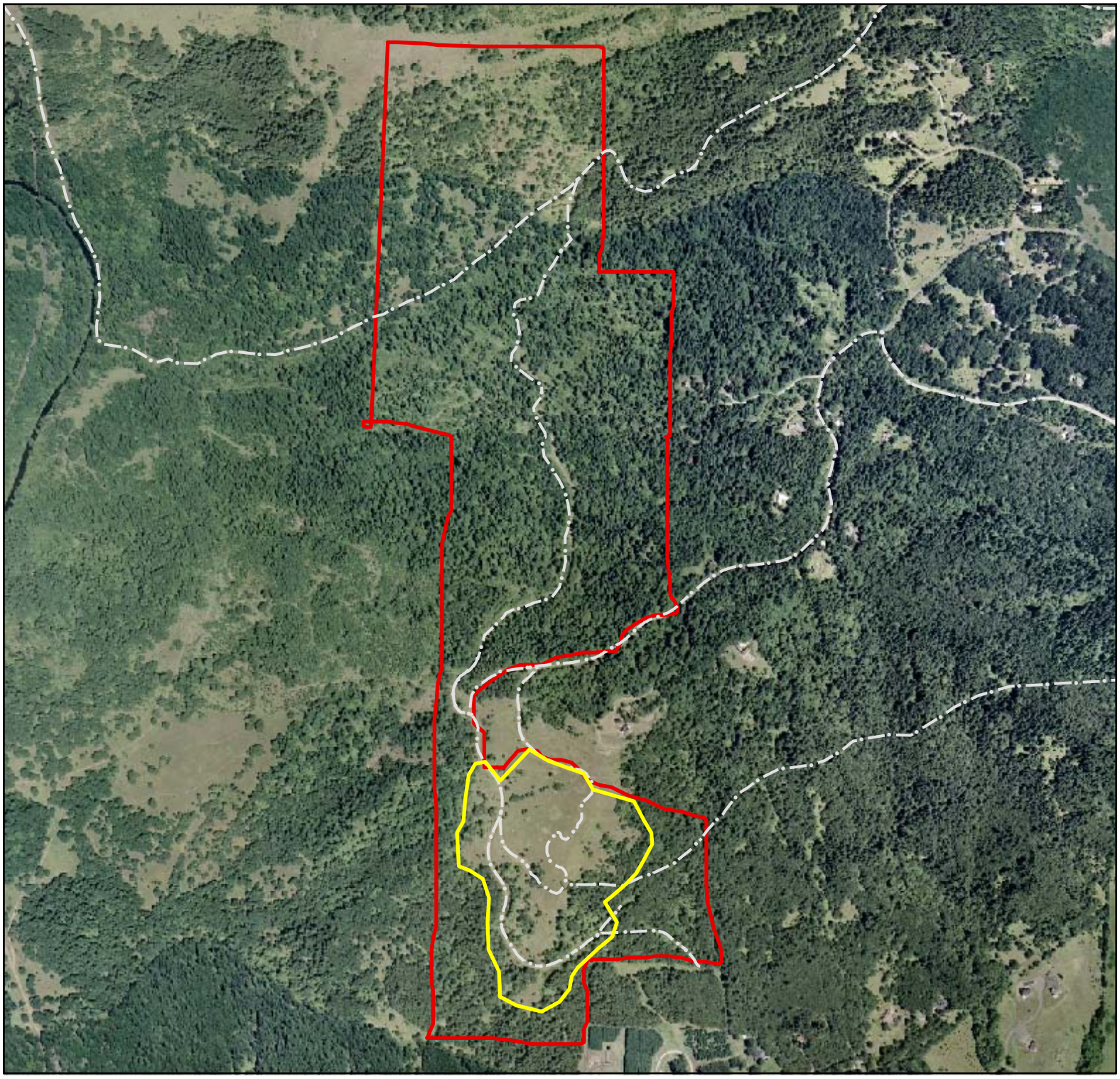

Legend

- Fitton Green Natural Area
- Prairie Conservation Area
- Trails
- State Highways

0 150 300 600 900 1,200 Meters

0 550 1,100 2,200 3,300 4,400 Feet

N W E S

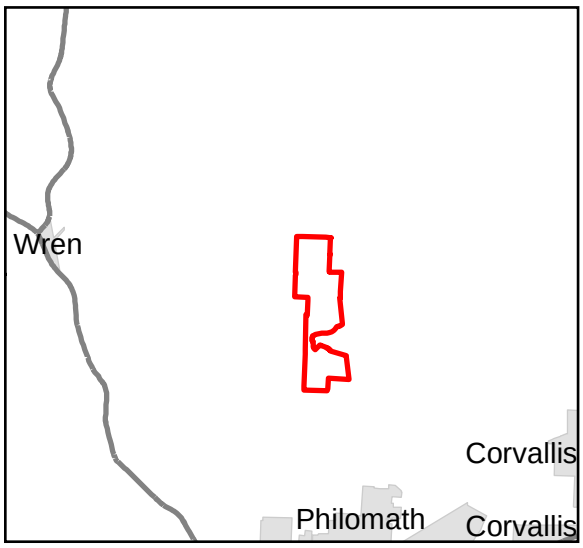

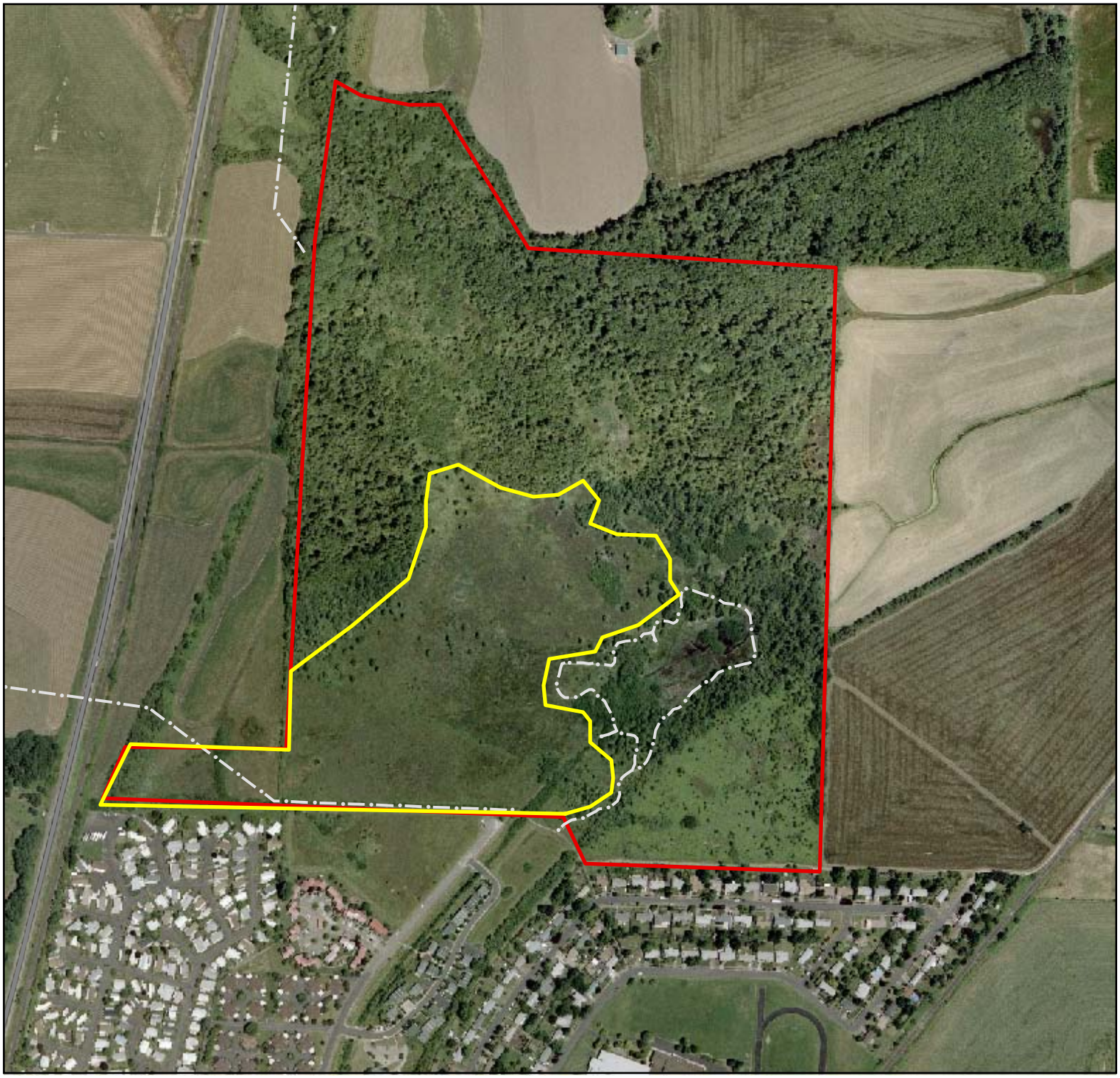

Legend

- Prairie Conservation Area
- Jackson-Frazier Wetland
- Trails
- State Highways

0 80 160 320 480 640 Meters

0 305 610 1,220 1,830 2,440 Feet

N W E S

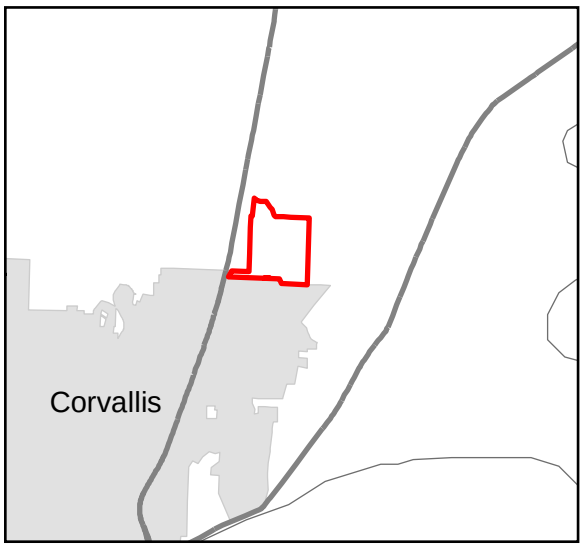

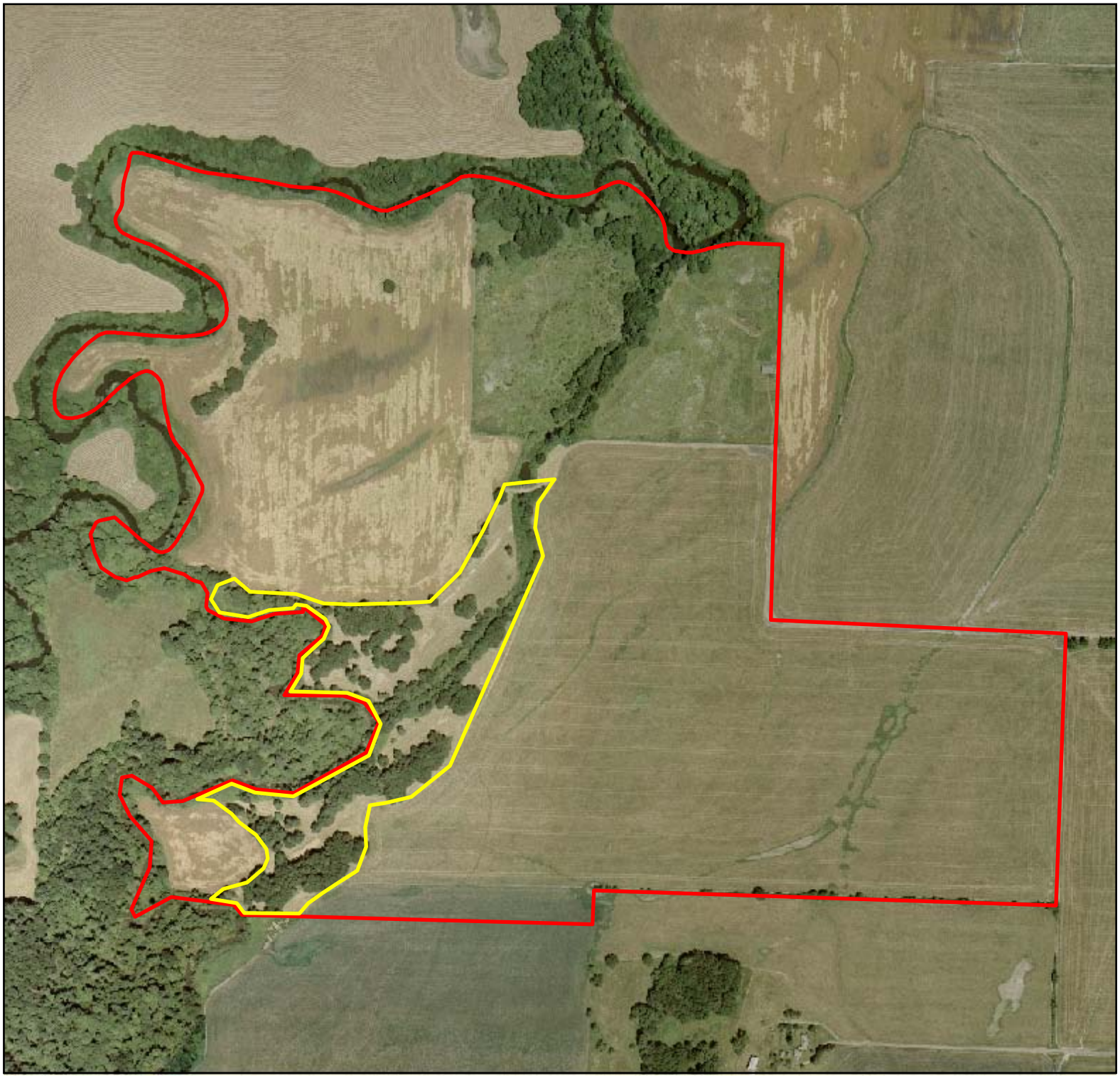

Legend

- Prairie Conservation Area
- Herbert Open Space
- Trails
- State Highways

0 87.5 175 350 525 700 Meters

0 337.5 675 1,350 2,025 2,700 Feet

N W E S

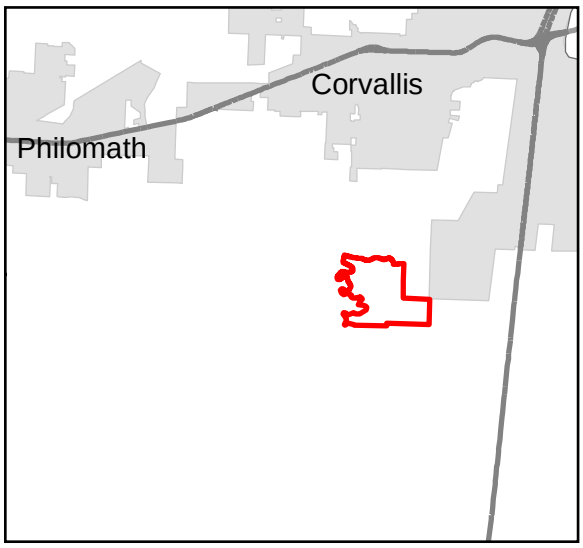

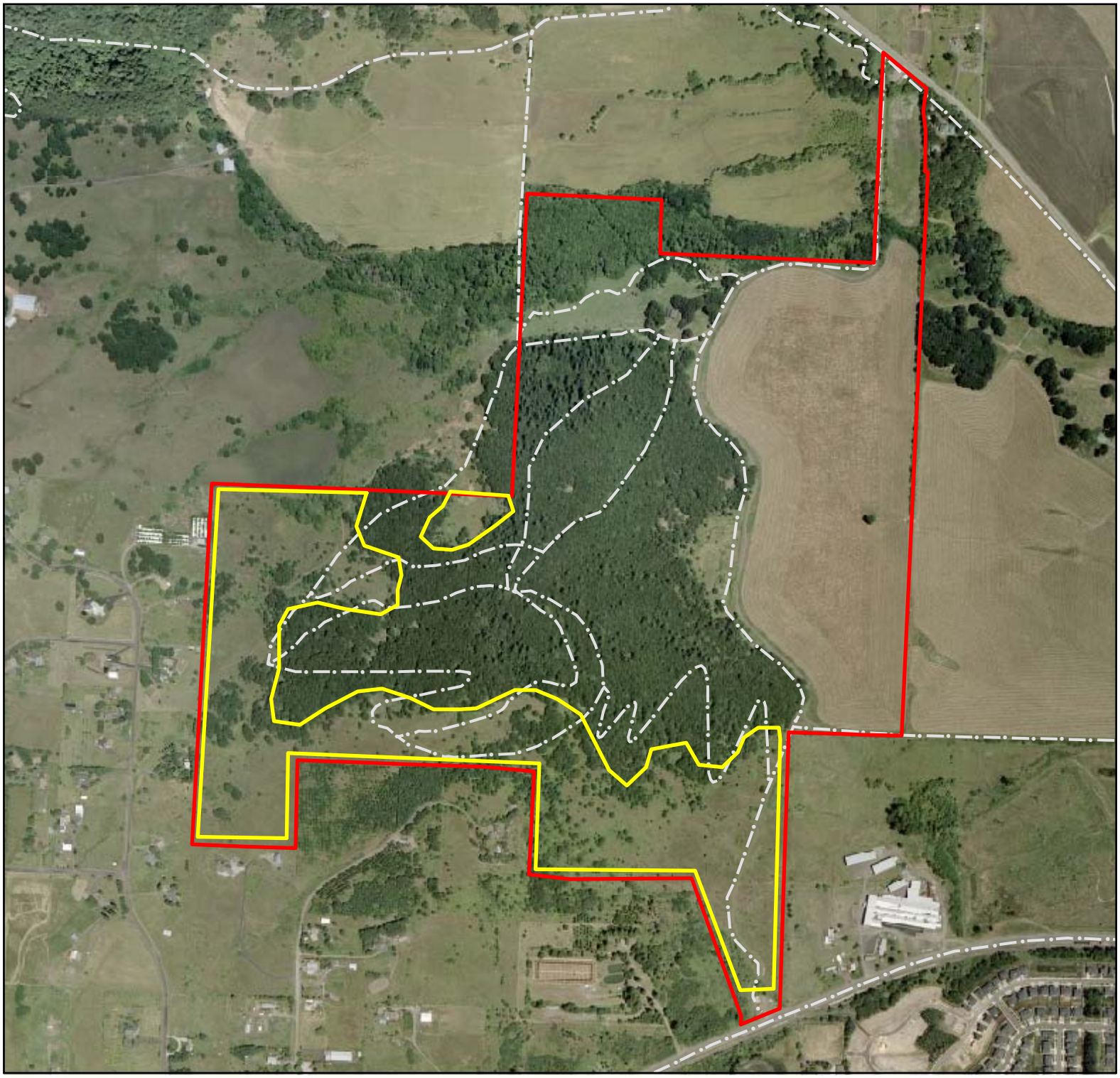

Legend

- Prairie Conservation Area
- Bald Hill Park
- Trails
- State Highways

0 112.5 225 450 675 900 Meters

0 370 740 1,480 2,220 2,960 Feet

N W E S

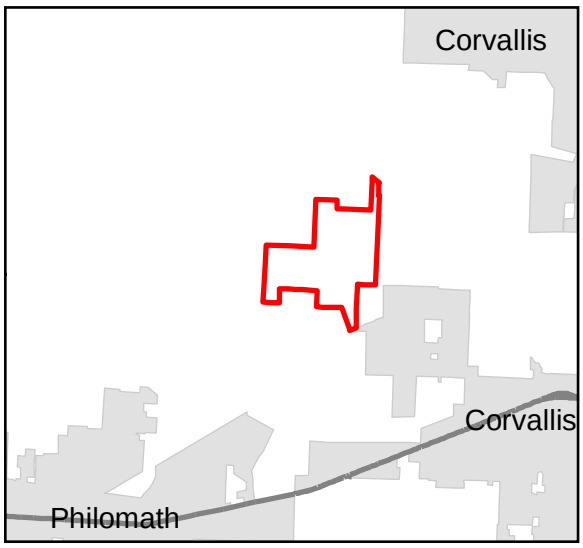

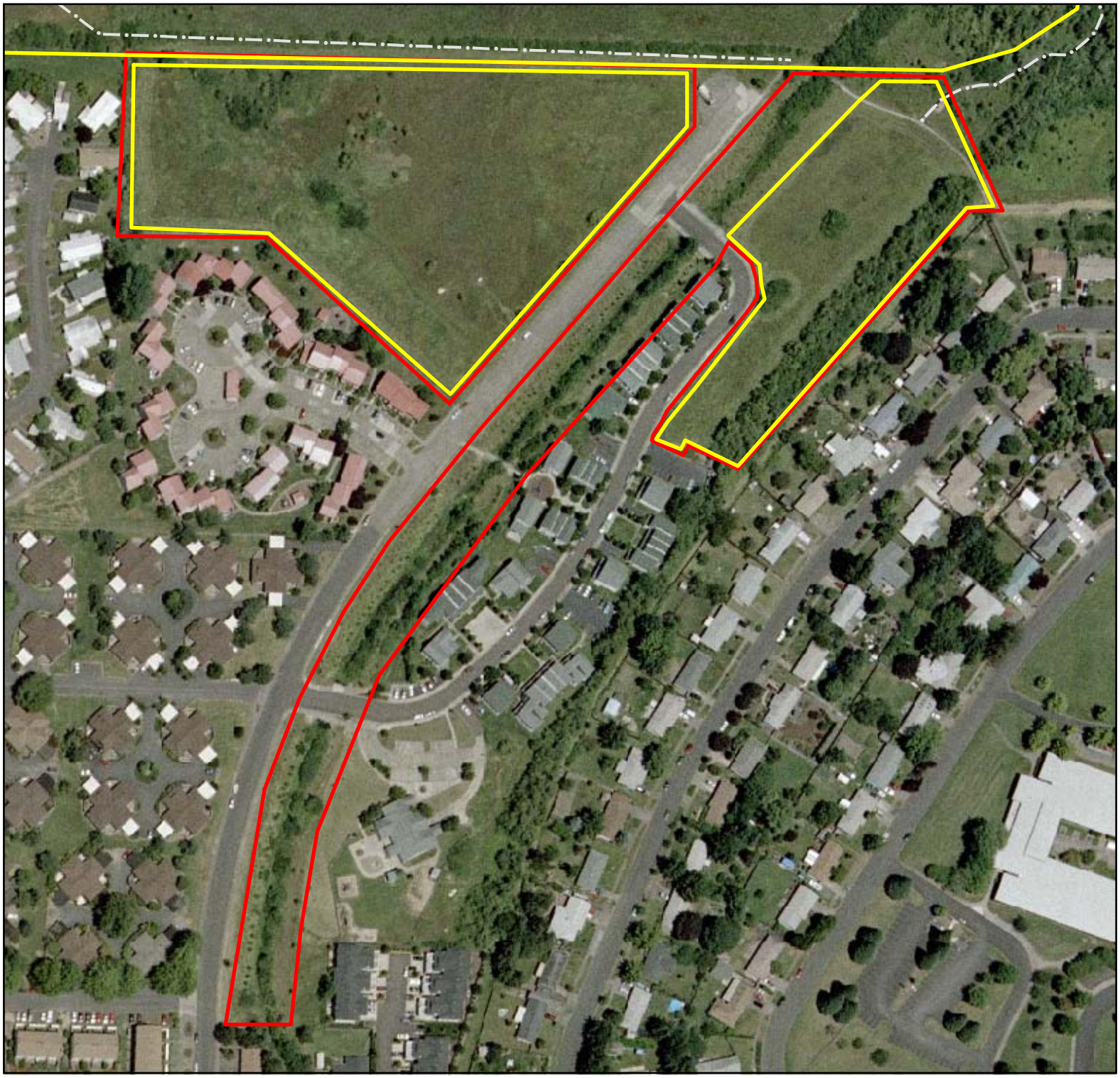

Legend

- Prairie Conservation Area
- Lancaster Property
- Trails
- State Highways

0 25 50 100 150 200 Meters

0 95 190 380 570 760 Feet

N W E S

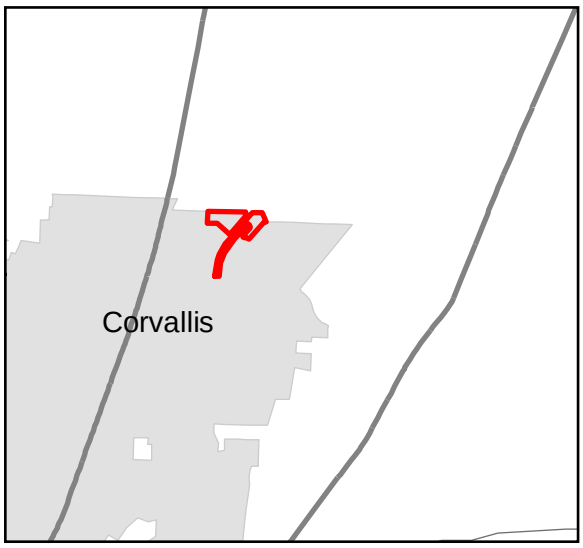

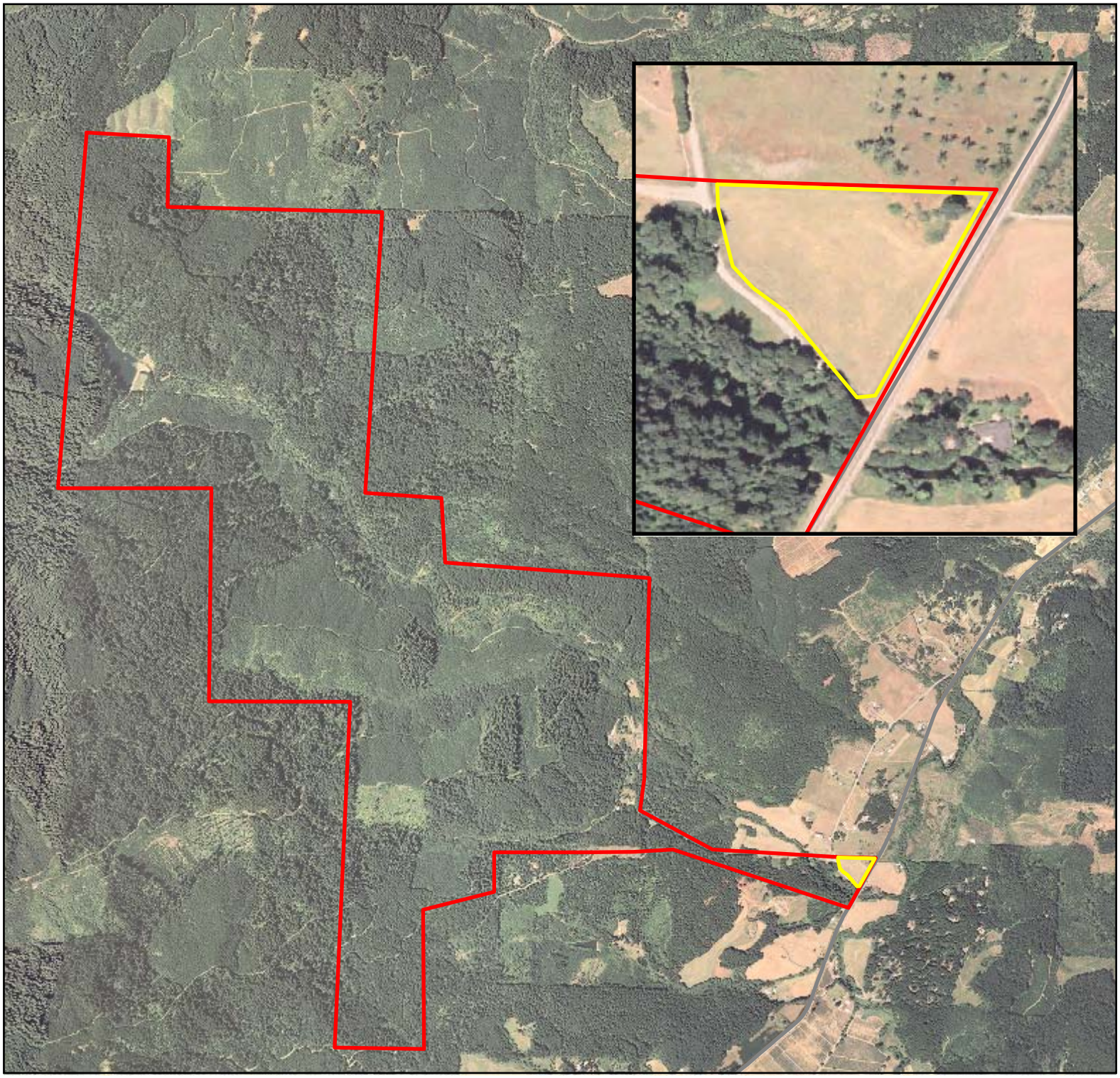

Legend

- Prairie Conservation Area
- Corvallis Watershed
- Trails
- State Highways

0 425 850 1,700 2,550 3,400 Meters

0 1,650 3,300 6,600 9,900 13,200 Feet

N W E S

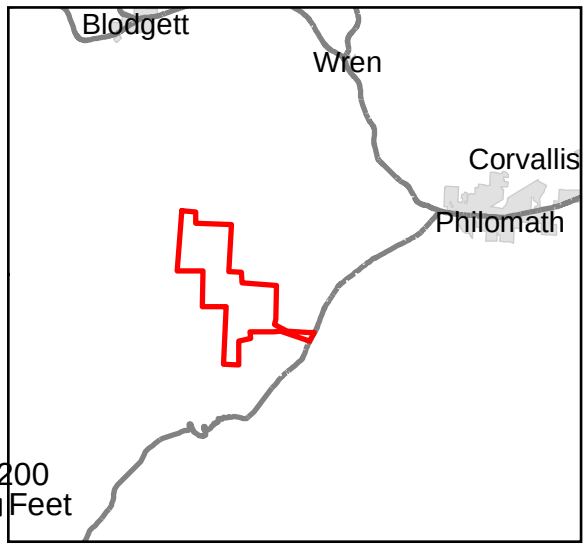

Legend

ODOT Wren Mitigation Site and PCA

Trails

State Highways

0 25 50 100 150 200 Meters

0 95 190 380 570 760 Feet

N W E S

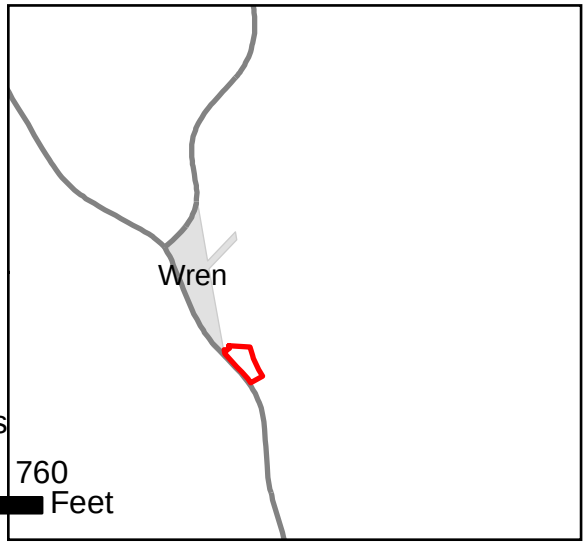

Legend

ODOT Henkle Quarry and PCA

Trails

State Highways

0 25 50 100 150 200 Meters

0 95 190 380 570 760 Feet

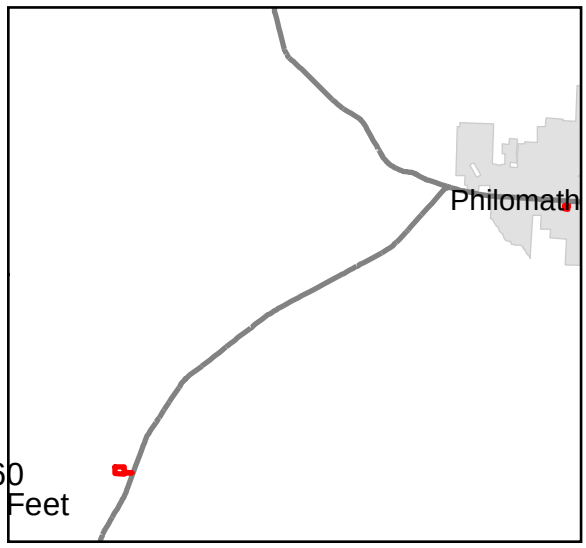

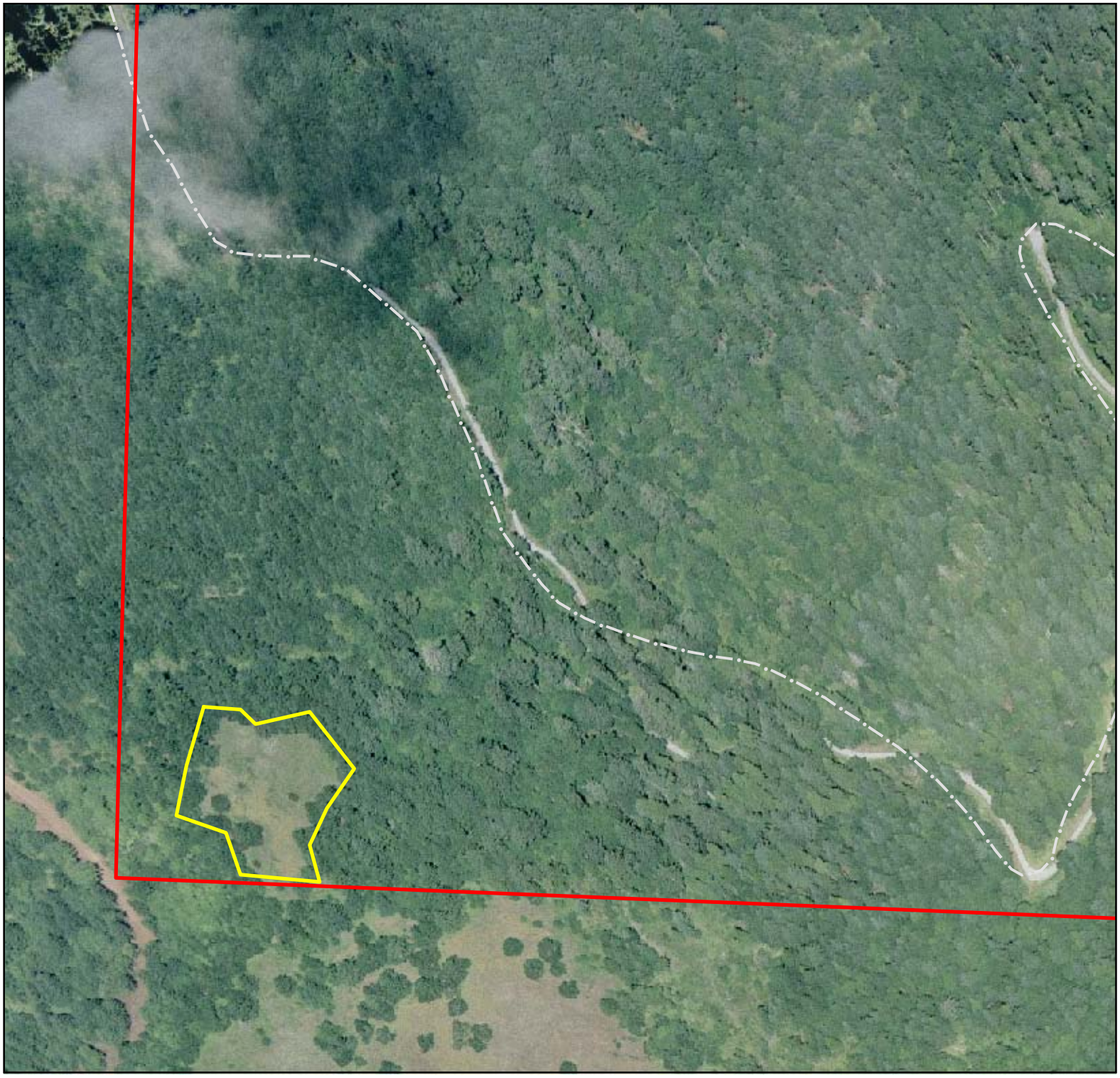

Legend

- Butterfly Meadows Prairie Conservation Area
- OSU Forest Boundary
- Trails
- State Highways

0 30 60 120 180 240 Meters

0 120 240 480 720 960 Feet

N W E S

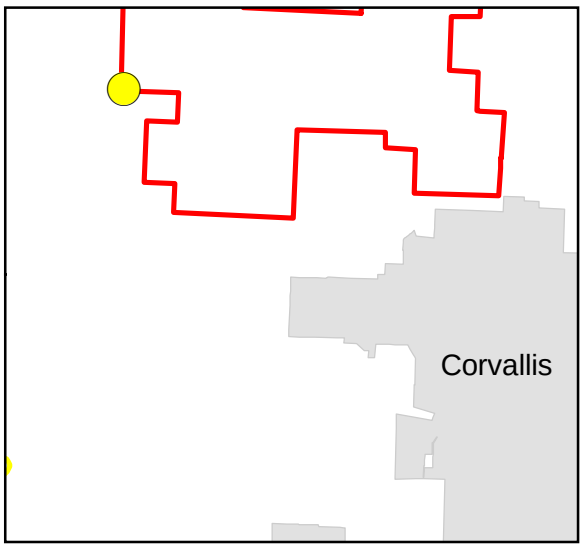

Legend

- Prairie Conservation Area
- Lupine Meadows
- Trails
- State Highways

0 60 120 240 360 480 Meters

0 220 440 880 1,320 1,760 Feet

N W E S

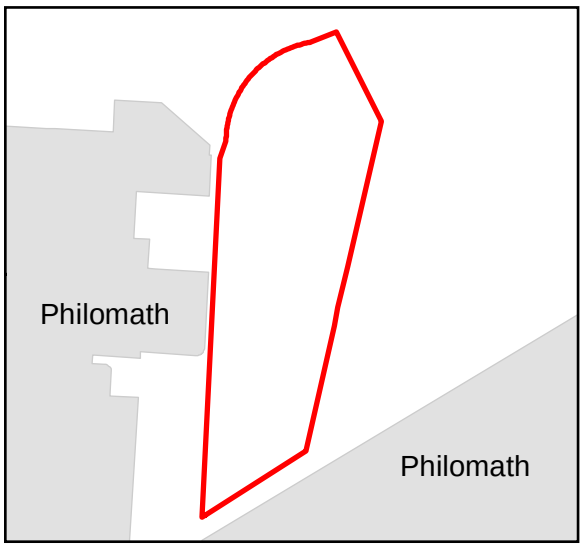

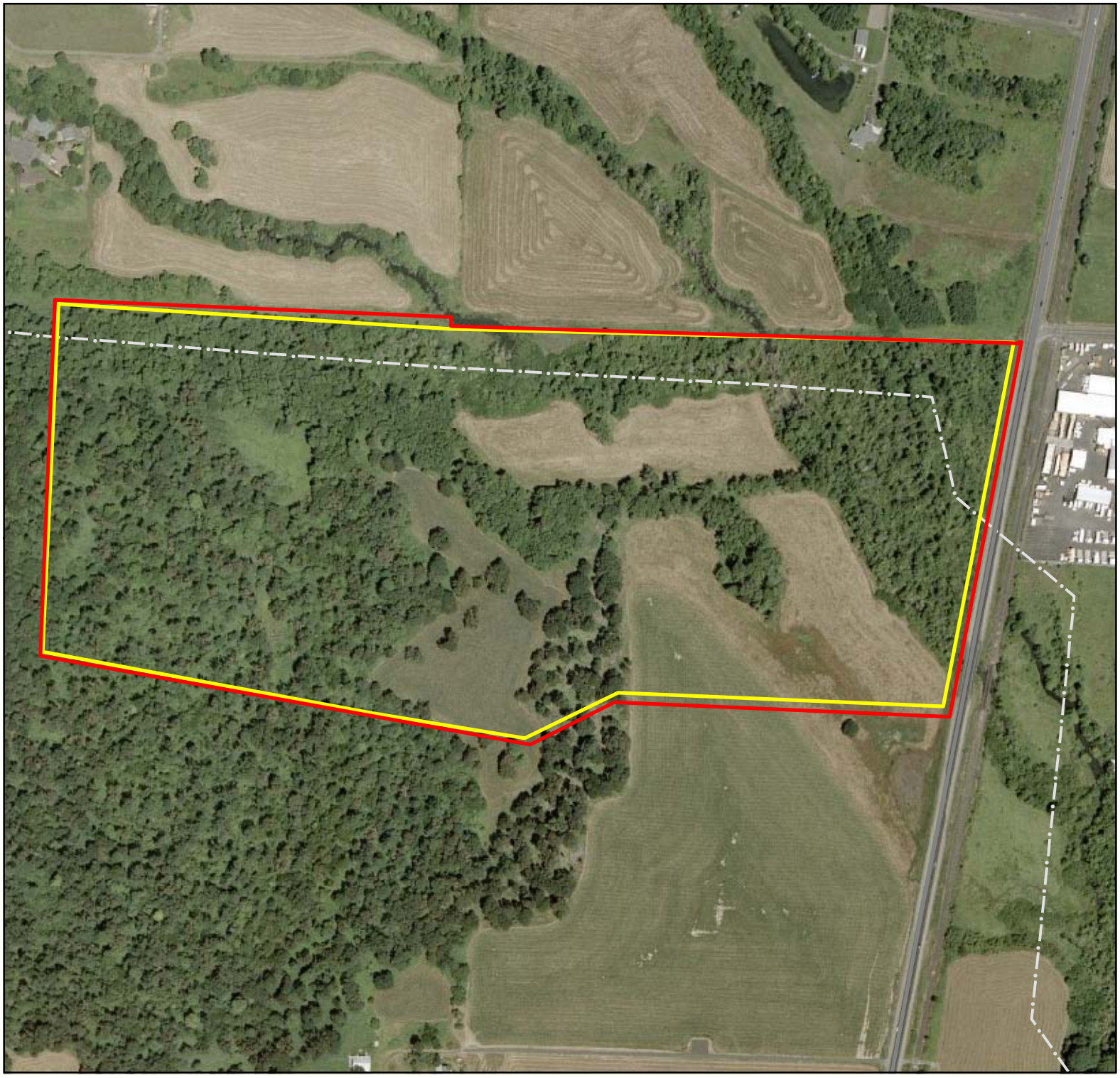

Legend

- Prairie Conservation Area
- Owens Farm
- Trails
- State Highways

0 55 110 220 330 440 Meters

0 200 400 800 1,200 1,600 Feet

N W E S

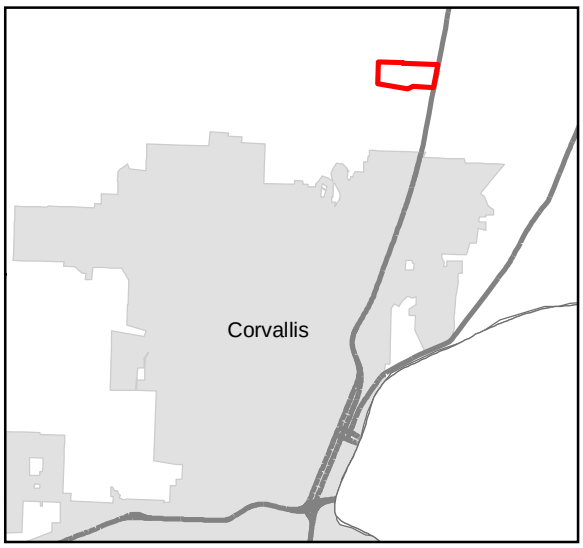

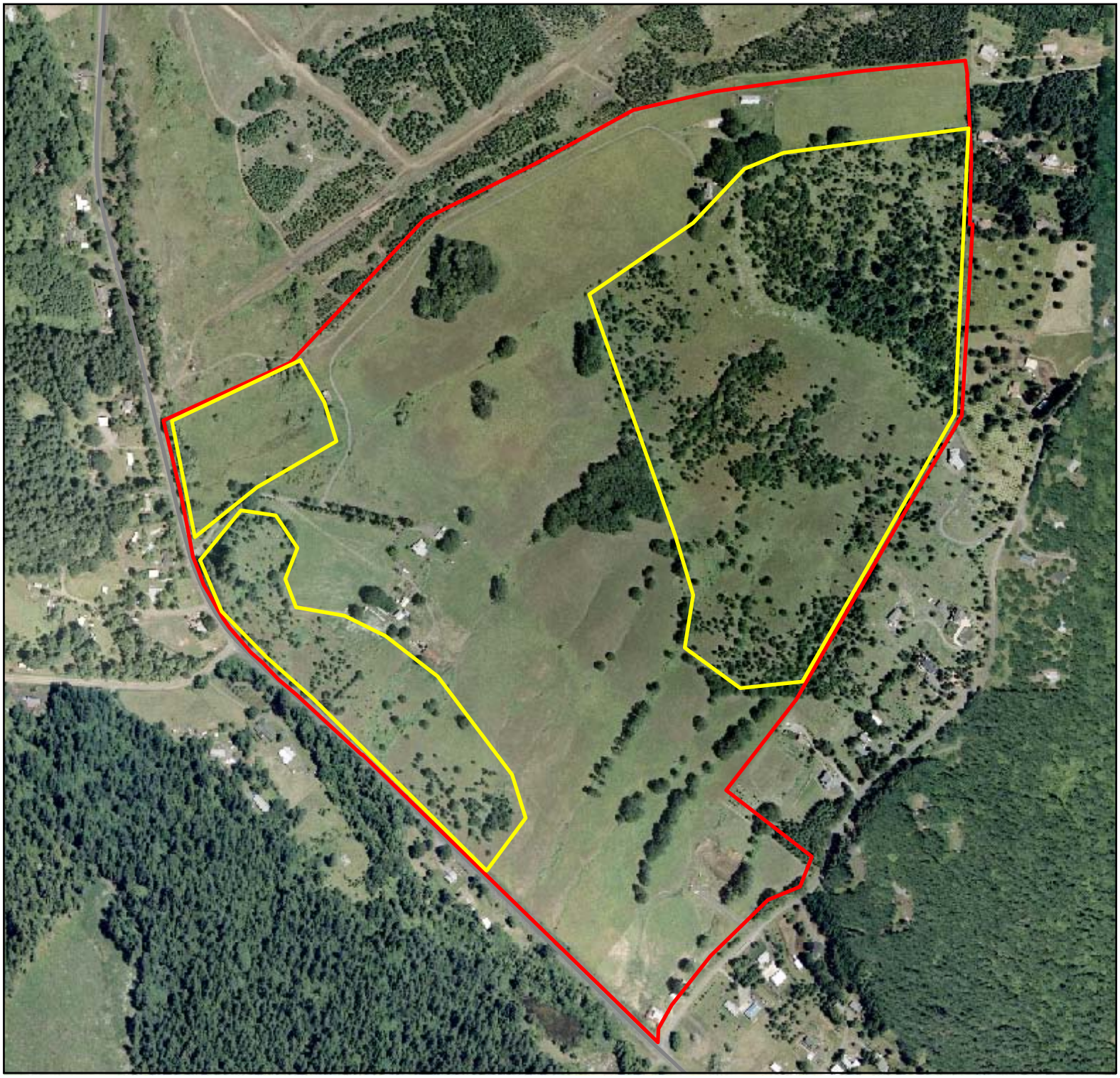

Legend

- Prairie Conservation Area
- Lonestar Ranch
- Trails
- State Highways

0 80 160 320 480 640 Meters

0 265 530 1,060 1,590 2,120 Feet
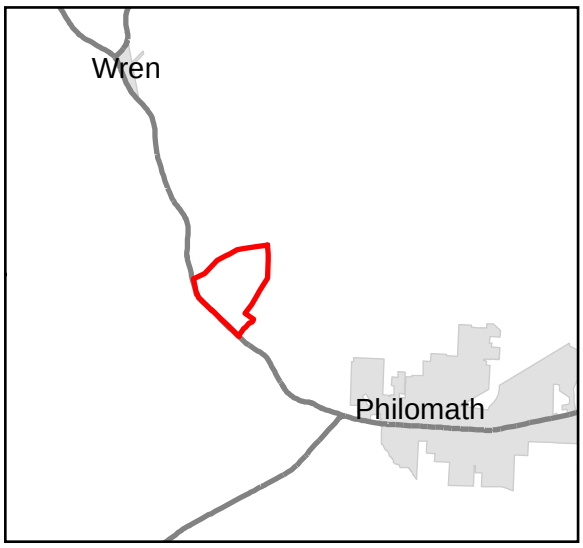
N W E S