Appendix 4.6

KNOTWEED LOCATIONS & STATUS: NOVEMBER 2003
417 sites tracked from 2001 to 2003
Dodge Park to Dabney State Park
Sandy River Watershed

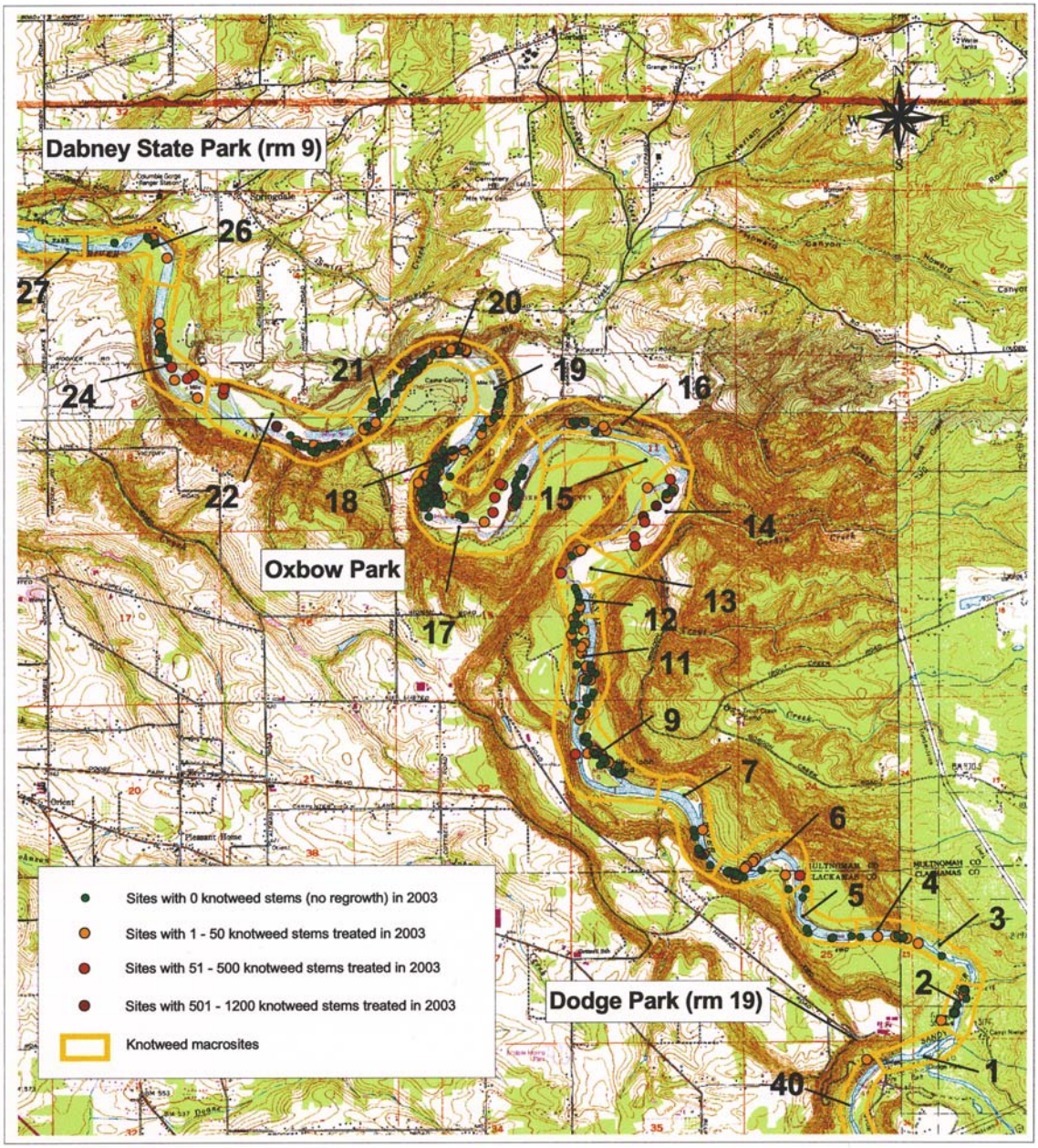

1 0 1 Miles

December 10, 2003

The Nature Conservancy OF OREGON

Appendix 4.7

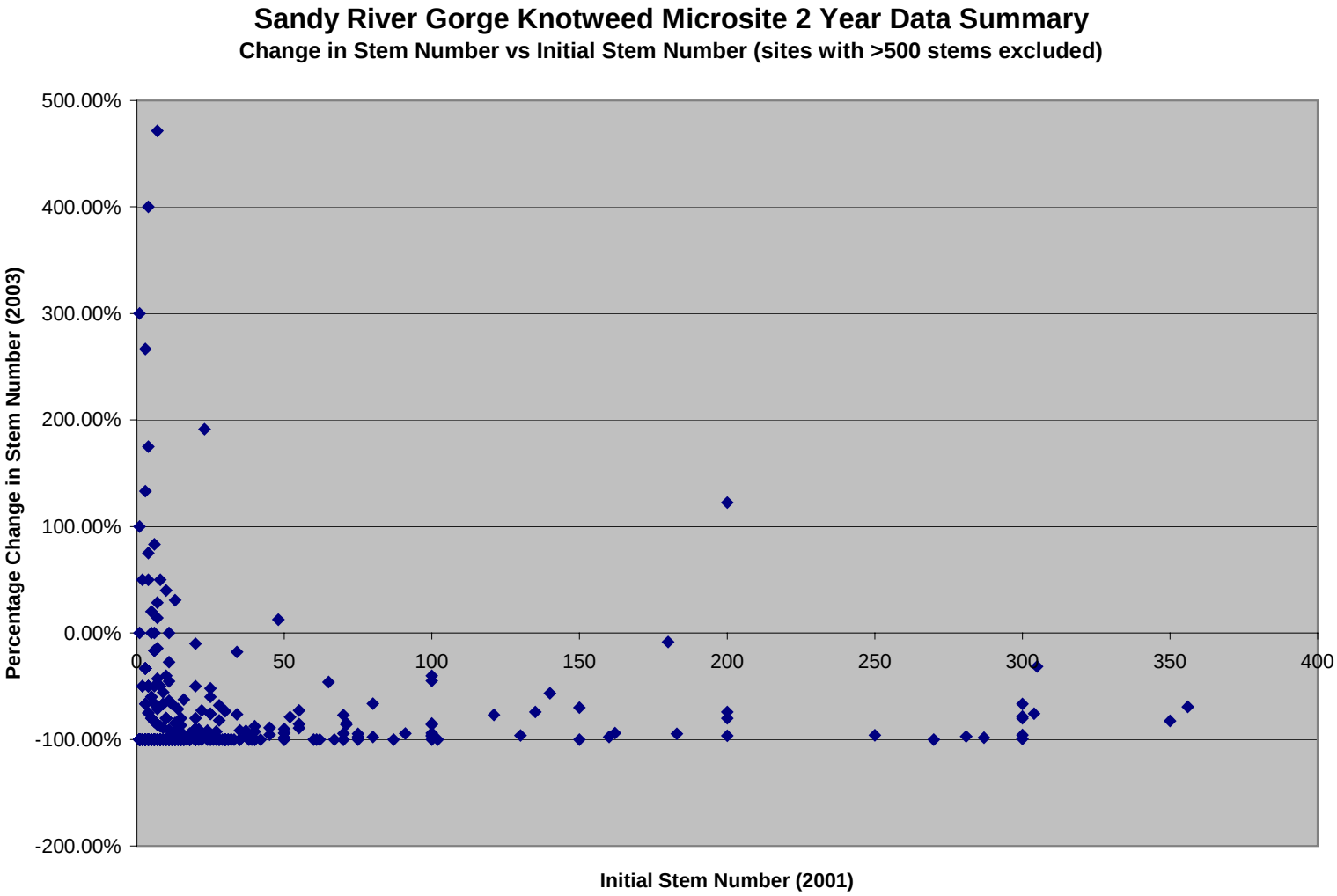

Each of these microsites had been treated 3 or 4 times between spring 2001 and fall 2002 with at least one treatment occurring in each field season. Although there is a poor correlation between the initial stem number and response to treatment, no microsite with more than 240 stems in 2001 was eradicated by the end of 2003 field season. Of the 417 sites, 247 had no knotweed regrowth in 2003 and 392 sites showed some reduction. Increases in microsite stem counts are likely due to either mutated growth or discovery of new patches within a microsite rather than true population increases.

Appendix 4.8

KNOTWEED LOCATIONS & STATUS: NOVEMBER 2003
Brightwood to Dabney Park
Sandy River Watershed

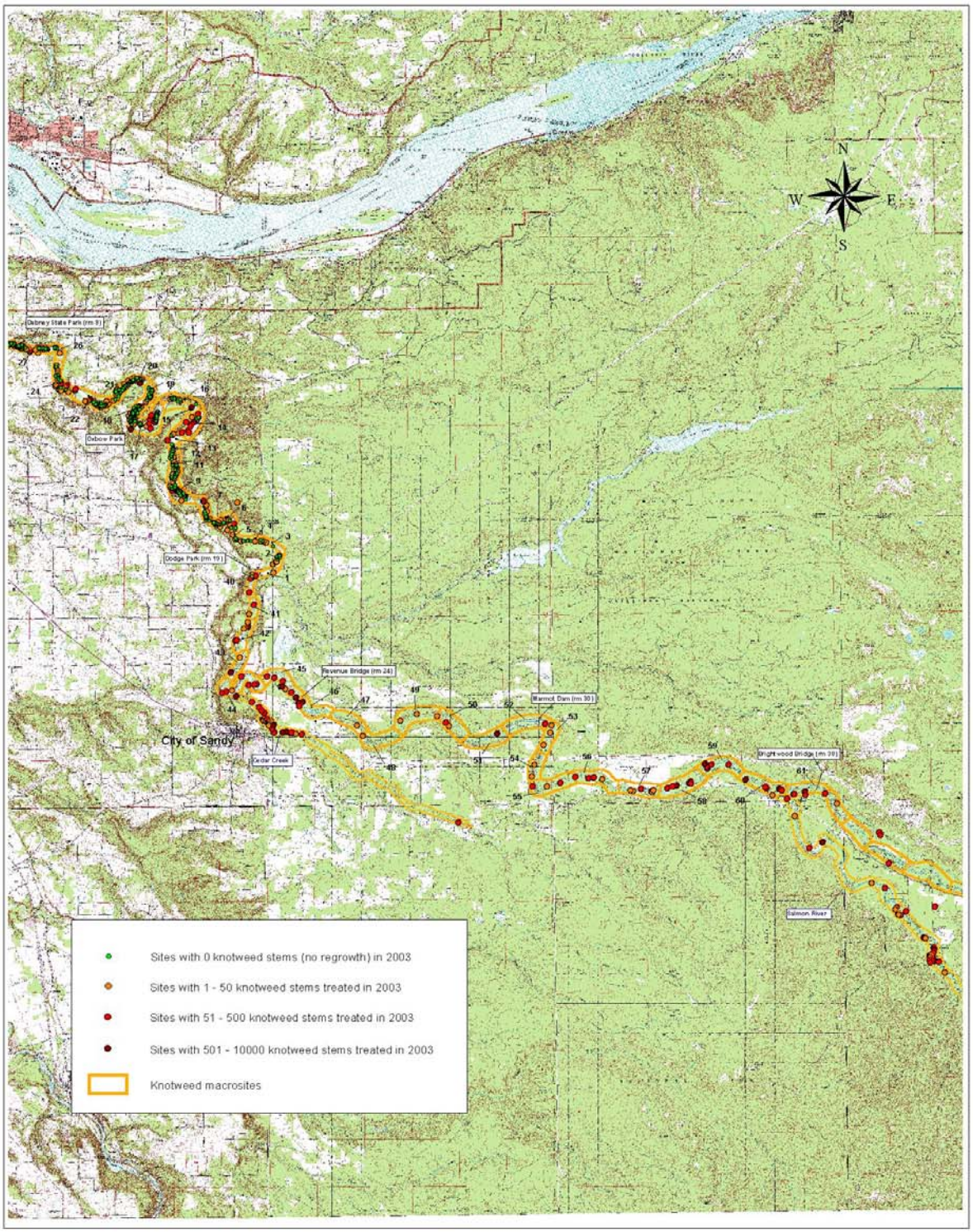

1 0 1 2 Miles

December 5, 2003

The Nature Conservancy OF OREGON

Appendix 4.9

12 Priority Scotch Broom Sites in the Sandy River Gorge

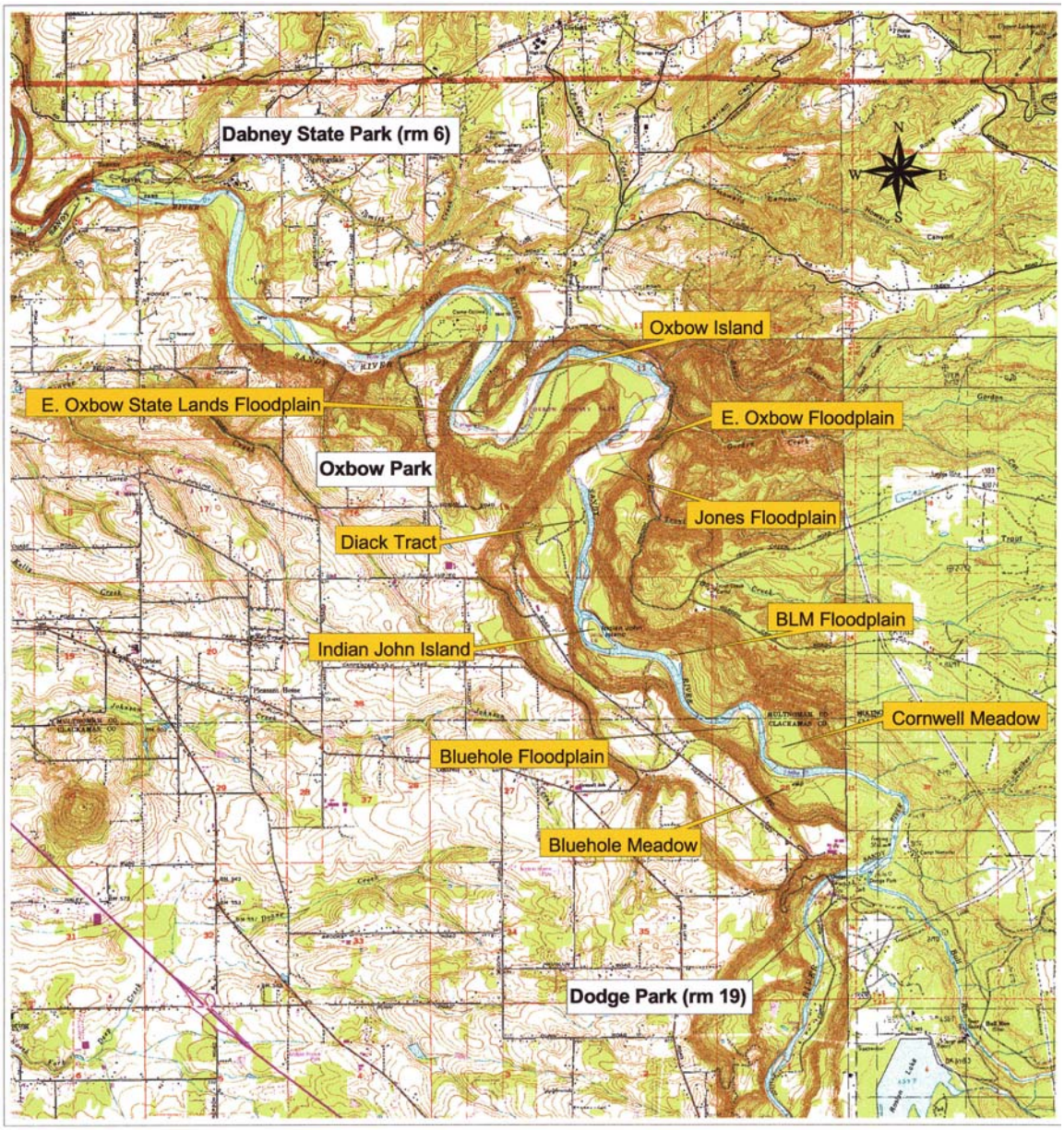

1 0 1 2 Miles

January 14, 2004

The Nature Conservancy OF OREGON

Appendix 4.91

Cornwell Meadow Photo Monitoring Locations

Co-owned by ODFW, Metro and TNC, the unique Cornwell meadow located near rm 17 in the Sandy River Gorge has been a high priority Scots broom work site for the past 7 years. Sixteen permanent photo monitoring points (A – P) were established and have been maintained since 1998 to monitor native vegetation recovery within the 30 acre meadow complex.