Appendix G

Beth Goldstein/USFWS

Marsh Habitat on Supawna Meadows NWR

Application of Sea Level Affecting Marshes Modes (SLAMM 5.1) to Supawna Meadows NWR

Application of the Sea Level Affecting Marshes Model (SLAMM 5.1) to Supawna Meadows NWR

Prepared For: Dr. Brian Czech, Conservation Biologist

U. S. Fish and Wildlife Service
National Wildlife Refuge System
Division of Natural Resources and Conservation Planning
Conservation Biology Program
4401 N. Fairfax Drive - MS 670
Arlington, VA22203

December 18, 2009

Jonathan S. Clough& Evan C. Larson, Warren Pinnacle Consulting, Inc.
PO Box 253, Warren VT, 05674
(802)-496-3476

Application of the Sea Level Affecting Marshes Model (SLAMM 5.1) to Supawna Meadows NWR

INTRODUCTION **G-5**
MODEL SUMMARY **G-5**
Sea Level Rise Scenarios G-6
METHODS AND DATA SOURCES **G-8**
RESULTS **G-14**
REFERENCES **G-20**

INTRODUCTION

Tidal marshes are among the most susceptible ecosystems to climate change, especially accelerated sea level rise (SLR). The International Panel on Climate Change (IPCC) Special Report on Emissions Scenarios (SRES) suggested that global sea level will increase by approximately 30 cm to 100 cm by 2100 (IPCC 2001). Rahmstorf (2007) suggests that this range may be too conservative and that the feasible range by 2100 could be 50 to 140 cm. Pfeffer et al. (2008) suggests that 200 cm by 2100 is at the upper end of plausible scenarios due to physical limitations on glaciological conditions. Rising sea level may result in tidal marsh submergence (Moorhead and Brinson 1995) and habitat migration as salt marshes transgress landward and replace tidal freshwater and Irregularly Flooded marsh (Park et al. 1991).

In an effort to address the potential effects of sea level rise on United States national wildlife refuges, the U. S. Fish and Wildlife Service contracted the application of the SLAMM model for most Region 5 refuges. This analysis is designed to assist in the production of CCPs for each refuge along with other long-term management plans.

MODEL SUMMARY

Changes in tidal marsh area and habitat type in response to sea level rise were modeled using the Sea Level Affecting Marshes Model (SLAMM 5.0) that accounts for the dominant processes involved in wetland conversion and shoreline modifications during long-term sea level rise (Park et al. 1989; *www.warrenpinnacle.com/prof/SLAMM*).

Successive versions of the model have been used to estimate the impacts of sea level rise on the coasts of the U.S. (Titus et al., 1991; Lee, J.K., R.A.Park, and P.W. Mausel. 1992; Park, R.A., J.K. Lee, and D. Canning 1993;Galbraith, H., R. Jones, R.A. Park, J.S. Clough, S. Herrod-Julius, B. Harrington, and G. Page. 2002; National Wildlife Federation et al., 2006;Glick, Clough, et al. 2007; Craft et al., 2009.

Within SLAMM, there are five primary processes that affect wetland fate under different scenarios of sea level rise:

- **Inundation:** The rise of water levels and the salt boundary are tracked by reducing elevations of each cell as sea levels rise, thus keeping mean tide level (MTL) constant at zero. The effects on each cell are calculated based on the minimum elevation and slope of that cell.
- **Erosion:** Erosion is triggered based on a threshold of maximum fetch and the proximity of the marsh to estuarine water or open ocean. When these conditions are met, horizontal erosion occurs at a rate based on site- specific data.
- **Overwash:** Barrier islands of under 500 meters width are assumed to undergo overwash during each 25-year time-step due to storms. Beach migration and transport of sediments are calculated.
- **Saturation:** Coastal swamps and fresh marshes can migrate onto adjacent uplands as a response of the fresh water table to rising sea level close to the coast.
- **Accretion:** Sea level rise is offset by sedimentation and vertical accretion using average or site-specific values for each wetland category. Accretion rates may be spatially variable within a given model domain.

SLAMM Version 5.0 was developed in 2006 and 2007 and based on SLAMM 4.0. SLAMM 5.0 provides the following refinements:

- The capability to simulate fixed levels of sea level rise by 2100 in case IPCC estimates of sea level rise prove to be too conservative.
- Additional model categories such as "Inland Shore," "Irregularly Flooded (Irregularly Flooded) Marsh," and "Tidal Swamp."
- *Optional.* In a defined estuary, salt marsh, Irregularly Flooded marsh, and tidal fresh marsh can migrate based on changes in salinity, using a simple though geographically realistic salt wedge model. This optional model was not used in this model application.

Model results presented in this report were produced using SLAMM version 5.0.1, which was released in early 2008 based on only minor refinements to the original SLAMM 5.0 model. Specifically, the accretion rates for swamps were modified based on additional literature review. For a thorough accounting of SLAMM model processes and the underlying assumptions and equations, please see the SLAMM 5.0.1 technical documentation (Clough and Park, 2008). This document is available at *http://warrenpinnacle.com/prof/SLAMM*.

All model results are subject to uncertainty due to limitations in input data, incomplete knowledge about factors that control the behavior of the system being modeled, and simplifications of the system (CREM 2008).

SEA LEVEL RISE SCENARIOS

SLAMM 5 was run using scenario A1B from the SRES – mean and maximum estimates. The A1 scenario assumes that the future world includes very rapid economic growth, global population that peaks in mid-century and declines thereafter, and the rapid introduction of new and more efficient technologies. In particular, the A1B scenario assumes that energy sources will be balanced across all sources. Under the A1B scenario, the IPCC WGI Fourth Assessment Report (IPC, 2007) suggests a likely range of 0.21 to 0.48 meters of sea level rise by 2090-2099 "excluding future rapid dynamical changes in ice flow." The A1B-mean scenario that was run as a part of this project falls near the middle of this estimated range, predicting 0.40 meters of global sea level rise by 2100.

The latest literature (Chen et al., 2006; Monaghan et al., 2006) indicates that the eustatic rise in sea levels is progressing more rapidly than was previously assumed, perhaps due to the dynamic changes in ice flow omitted within the IPCC report's calculations. A recent paper in the journal *Science* (Rahmstorf, 2007) suggests that, taking into account possible model error, a feasible range by 2100 might be 50 to 140 cm. This work was recently updated and the ranges were increased to 75 to 190 cm (Vermeer and Rahmstorf, 2009). Pfeffer et al. (2008) suggests that 2 meters by 2100 is at the upper end of plausible scenarios due to physical limitations on glaciological conditions. A recent US intergovernmental report states; "Although no ice-sheet model is currently capable of capturing the glacier speedups in Antarctica or Greenland that have been observed over the last decade, including these processes in models will very likely show that IPCC AR4 projected sea level rises for the end of the 21st century are too low." (US Climate Change Science Program, 2008) A recent paper by Grinsted et. al (2009) states that "sea level 2090-2099 is projected to be 0.9 to 1.3 m for the A1B scenario, with low probability of the rise being within Intergovernmental Panel on Climate Change (IPCC) confidence limits."

To allow for flexibility when interpreting the results, SLAMM was also run assuming 1 meter, 1½ meters, and 2 meters of eustatic sea level rise by the year 2100. The A1B- maximum scenario was scaled up to produce these bounding scenarios (figure G-1).

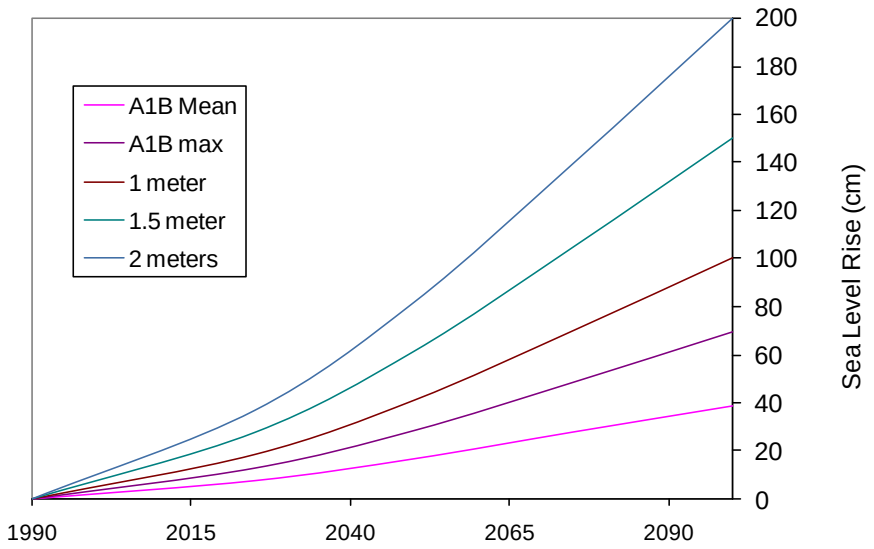

Figure G-1: Summary of Sea Level Rise Scenarios Utilized

Additional information on the development of the SLAMM model is available in the technical documentation, which may be downloaded from the SLAMM Web site (Clough and Park, 2008).

METHODS AND DATA SOURCES

The digital elevation map (DEM) used in this model simulation was derived from a 2007 LiDAR coverage produced by the USGS and New Jersey Department of Environmental Protection (Figure G-2). The LiDAR DEM was provided to us exclusively within the NWR boundaries, with contextual results based on 10 foot contour USGS topographical DEMs.

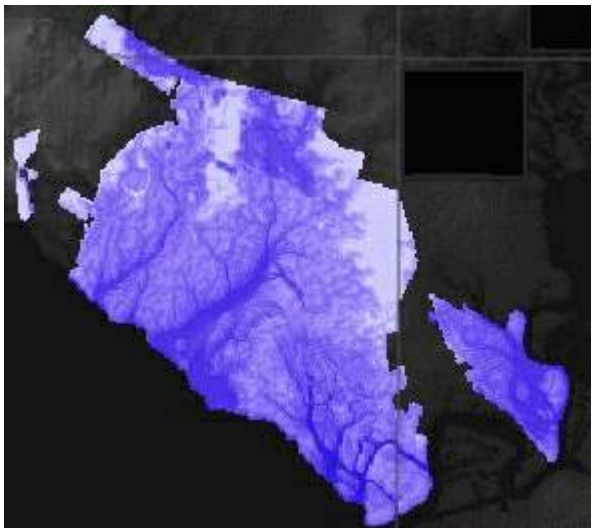

Figure G-2: LiDAR coverage map (blue) of Supawna Meadows NWR.

The diurnal range of tide (GT) for Supawna Meadows NWR was estimated at 1.78 m based on two NOAA gages (8551910, Reedy Point, DE; 8551762, Delaware City, DE). These gages were in close agreement measuring ranges of 1.779 meters and 1.786 meters.

Figure G-3: NOAA Gage Relevant to the Study Area.

The historic trend for sea level rise was estimated 3.46 mm/year using the nearest NOAA gage (Reedy Point, Delaware, 8551910). The estimated rate of sea level rise for this refuge is roughly 1.7 mm/year greater than the global average for the last 100 years (approximately 1.7 mm/year). This difference in relative sea level rise is maintained throughout all model projections.

The National Wetlands Inventory for Supawna Meadows is based on photo dates of 1999. Comparing this polygon coverage to current satellite photos, there appears to be a slight but pervasive shift throughout the NWI coverage of around 30 meters due to either horizontal uncertainty or shoreline change (figure G-4).

Figure G-4: National Wetlands Inventory layer over current satellite imagery.

Converting the NWI survey into 30-meter cells indicates that the approximately 4,500- acre refuge (approved acquisition boundary including water) is composed of the categories as shown below:

Irreg. Flooded Marsh	46.4%
Dry Land	22.2%
Estuarine Open Water	15.5%
Tidal Swamp	10.7%
Tidal Fresh Marsh	1.5%
Inland Open Water	1.2%

There are several diked or impounded wetlands in Supawna Meadows NWR according to the National Wetlands Inventory classifications.

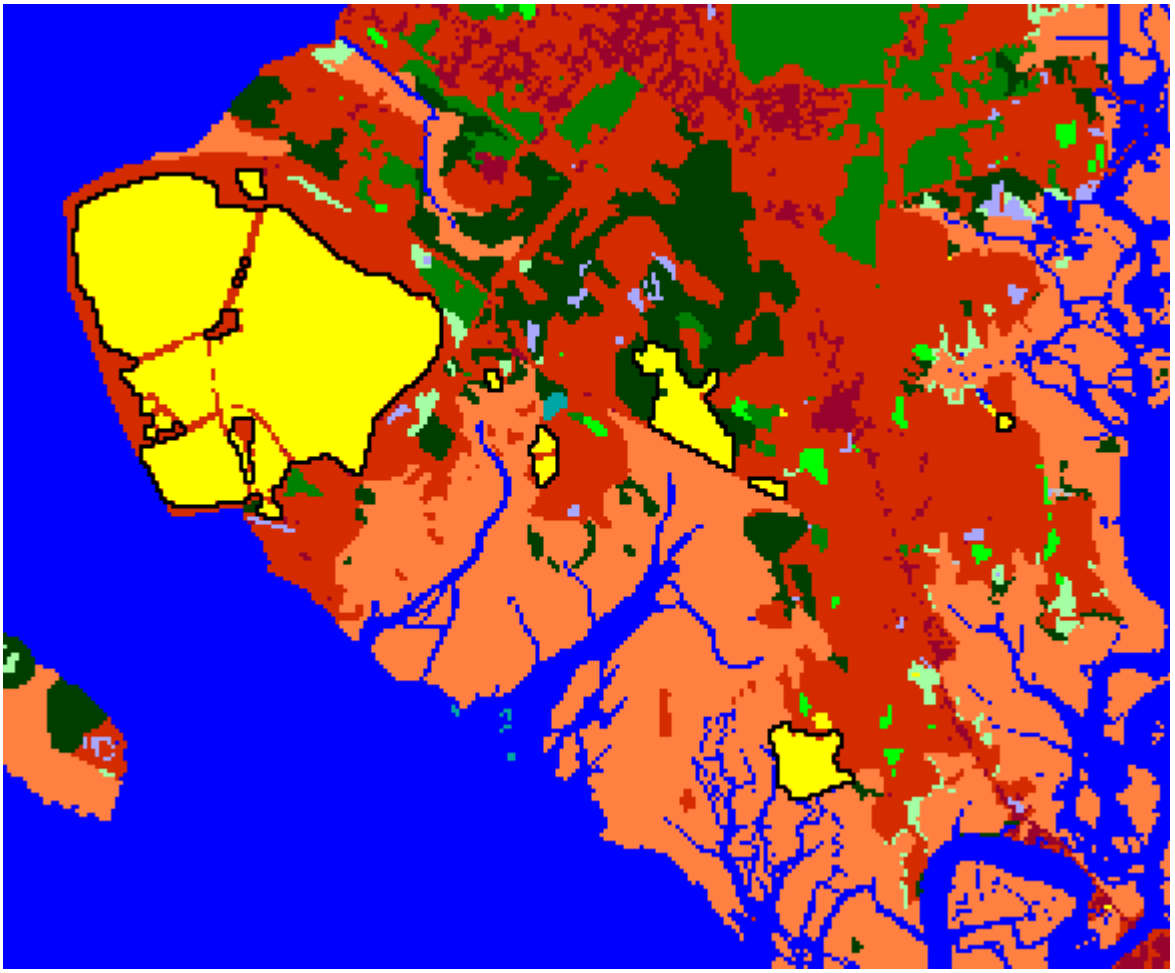

Figure G-5: Diked areas at Supawna Meadows NWR (yellow areas, bordered by black).

No site-specific marsh accretion data were located for this refuge. The marsh accretion values used were based on a rough average of three different calculations:

- The marsh accretion study located nearest to this study area (Port Mahon DE, Kraft, 1992) measured accretion rates as 4.05 mm/year.
- Based on a large analysis of accretion studies within the mid-Atlantic region (Reed 2008), the average Delaware salt marsh accretion value was calculated at 3.88 mm/yr (n=9).
- Based on data in this same paper (Reed 2008), the average Delaware *estuary* accretion value was calculated at 4.28 mm/yr (n=15).

As these three different estimates are quite similar, accretion rates in regularly flooded marshes were set to 4 mm/year, irregularly flooded marshes to 4 mm/year and tidal fresh were also set to 4 mm/year.

The MTL to NAVD88 correction was derived using the NOAA VDATUM modeling product. The correction was estimated at -0.036 meters which closely matches data available at a nearby NOAA gage (8551910, Reedy Point).

Modeled U.S. Fish and Wildlife Service refuge boundaries for New Jersey are based on Approved Acquisition Boundaries as published on the FWS National Wildlife Refuge Data and Metadata Web site. The cell-size used for this analysis was 30 meter by 30 meter cells. Additionally, the SLAMM model will track partial conversion of cells based on elevation and slope.

Heidi Hanlon of Supawna Meadows National Wildlife Refuge located the LiDAR DEM that was utilized in simulation modeling.

Marsh erosion rates for this refuge were set to two horizontal meters per year based on long-term measurements of coastal erosion rates in Delaware as presented in Kraft 1992.

Based on site-specific LiDAR elevation data (and also LiDAR elevation data from other sites) the allowed elevation ranges for tidal swamp and tidal fresh marsh were altered slightly. The SLAMM 5 conceptual model has traditionally assumed that these categories are all located above the salt boundary due to their “fresh” designation. Recent experience with the model in several sites with LiDAR data indicates that the presence of fresh water allows these categories to extend well below mean high higher water. Based on the LiDAR at this location, the minimum elevation for tidal swamp was set to 0.32 and the minimum elevation for tidal fresh marsh was set to 0.42 half-tide units. (One half-tide unit is half of the diurnal range of tide or 0.5 GT.)

SUMMARY OF SLAMM INPUT PARAMETERS FOR SUPAWNA NWR

Parameter Description	Global NJ	SubSite1: Supawna Meadows	SubSite2: Supawna North	SubSite3: Supawna West
NWI Photo Date (YYYY)	1995	1999	1999	1999
DEM Date (YYYY)	1989	2008	2008	2008
Direction Offshore [n,s,e,w]	East	South	North	West
Historic Trend (mm/yr)	3	3.46	3.46	3.46
MTL-NAVD88 (m)	0	-0.036	-0.036	-0.036
GT Great Diurnal Tide Range (m)	1.65	1.78	1.78	1.78
Salt Elev. (m above MTL)	1.45	1.84	1.84	1.84
Marsh Erosion (horz. M /yr)	2	2	2	2
Swamp Erosion (horz. M /yr)	2	2	2	2
T.Flat Erosion (horz. M /yr)	2	2	2	2
Reg. Flood Marsh Accr (mm/yr)	4	4	4	4
Irreg. Flood Marsh Accr (mm/yr)	4	4	4	4
Tidal Fresh Marsh Accr (mm/yr)	4	4	4	4
Beach Sed. Rate (mm/yr)	0.5	0.5	0.5	0.5
Freq. Overwash (years)	25	25	25	25
Use Elev Pre-processor [True,False]	TRUE	FALSE	FALSE	FALSE

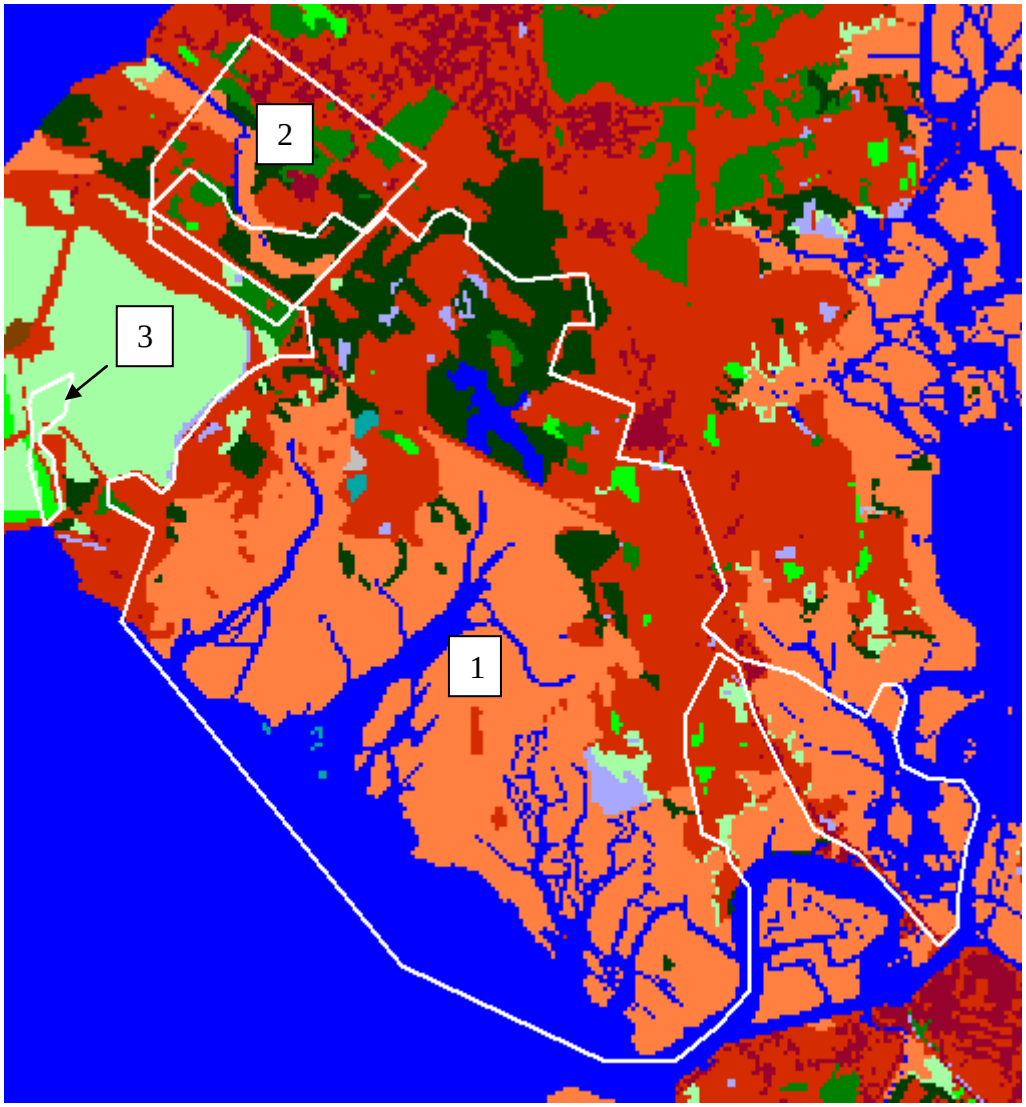

Figure G-6: Input sub-sites for SLAMM analysis of Supawna Meadows NWR.

RESULTS

The predicted effects of global sea level rise on Supawna Meadows NWR are fairly severe. For example, roughly half of the refuge's dry land is predicted to be lost even in the lowest SLR scenario examined. The refuge is predicted to lose between 49 percent and 88 percent of its dry land across all scenarios.

The model results also show a predicted loss of between 18 percent and 93 percent of irregularly flooded marsh, which currently makes up roughly half of the refuge. Tidal swamps, about 10 percent of the refuge, are predicted to be lost at a rate of 19 percent to 82 percent across all SLR scenarios. Maps presented below illustrate the spatial extent of these predictions.

SLR by 2100 (m)	0.39	0.69	1	1.5	2
Irreg. Flooded Marsh	18%	28%	48%	89%	93%
Dry Land	49%	59%	69%	80%	88%
Tidal Swamp	19%	25%	38%	65%	82%

Predicted Loss Rates of Land Categories by 2100Given Simulated Scenarios of Eustatic Sea Level Rise

Supawna Meadows NWR

IPCC Scenario A1B-Mean, 0.39 M SLR Eustatic by 2100

Results in Acres

	Initial	2025	2050	2075	2100
Irreg. Flooded Marsh	2104.7	1805.6	1804.7	1764.4	1718.6
Dry Land	1004.3	665.6	614.1	563.7	517.1
Estuarine Open Water	704.1	858.1	895.5	926.1	951.0
Tidal Swamp	486.2	451.0	425.7	405.5	393.8
Tidal Fresh Marsh	68.7	80.4	81.3	81.9	82.2
Inland Open Water	56.0	36.3	36.0	35.4	35.4
Swamp	41.8	30.2	27.5	24.3	21.3
Inland Fresh Marsh	32.2	24.4	23.9	23.5	23.1
Saltmarsh	15.3	234.7	241.8	277.2	311.0
Dev. Dry Land	13.3	4.4	3.7	3.0	3.0
Tidal Flat	4.4	22.3	6.5	6.6	11.2
Trans. Salt Marsh	0.0	318.4	370.5	419.7	463.7
Total (incl. water)	**4531.3**	**4531.3**	**4531.3**	**4531.3**	**4531.3**

Supawna Meadows NWR
IPCC Scenario A1B-Max, 0.69 M SLR Eustatic by 2100

Results in Acres

	Initial	2025	2050	2075	2100
Irreg. Flooded Marsh	2104.7	1796.6	1748.3	1634.3	1505.3
Dry Land	1004.3	652.3	579.8	503.7	406.8
Estuarine Open Water	704.1	869.7	940.7	1009.8	1102.4
Tidal Swamp	486.2	441.3	408.4	387.8	365.7
Tidal Fresh Marsh	68.7	79.1	80.4	80.8	81.0
Inland Open Water	56.0	36.0	35.4	35.4	33.1
Swamp	41.8	29.2	25.2	20.1	13.8
Inland Fresh Marsh	32.2	24.1	23.3	21.9	20.2
Saltmarsh	15.3	243.9	274.9	357.5	442.3
Dev. Dry Land	13.3	4.2	3.1	2.9	2.7
Tidal Flat	4.4	23.0	12.9	18.1	37.0
Trans. Salt Marsh	0.0	331.9	399.0	459.0	520.9
Total (incl. water)	**4531.3**	**4531.3**	**4531.3**	**4531.3**	**4531.3**

Supawna Meadows NWR

1 Meter Eustatic SLR by 2100

Results in Acres

	Initial	2025	2050	2075	2100
Irreg. Flooded Marsh	2104.7	1781.3	1677.1	1466.1	1098.3
Dry Land	1004.3	635.8	546.1	428.8	313.8
Estuarine Open Water	704.1	884.0	984.8	1106.1	1289.2
Tidal Swamp	486.2	431.0	396.8	368.8	302.1
Tidal Fresh Marsh	68.7	78.7	80.1	80.2	79.0
Inland Open Water	56.0	36.0	35.4	33.6	30.7
Swamp	41.8	28.1	22.8	14.8	7.9
Inland Fresh Marsh	32.2	23.8	22.1	19.8	16.7
Saltmarsh	15.3	256.5	323.6	493.5	821.2
Dev. Dry Land	13.3	3.9	3.0	2.8	1.8
Tidal Flat	4.4	25.4	19.2	34.6	65.1
Trans. Salt Marsh	0.0	346.7	420.4	482.3	505.5
Total (incl. water)	**4531.3**	**4531.3**	**4531.3**	**4531.3**	**4531.3**

Supawna Meadows NWR

1.5 Meters Eustatic SLR by 2100

Results in Acres

	Initial	2025	2050	2075	2100
Irreg. Flooded Marsh	2104.7	1750.8	1531.0	925.4	236.1
Dry Land	1004.3	612.4	487.5	319.5	198.4
Estuarine Open Water	704.1	904.3	1050.9	1296.2	1777.2
Tidal Swamp	486.2	418.5	381.2	300.4	169.9
Tidal Fresh Marsh	68.7	76.8	77.2	73.5	63.8
Inland Open Water	56.0	36.0	34.7	32.7	30.5
Swamp	41.8	26.6	18.5	8.1	3.8
Inland Fresh Marsh	32.2	23.3	20.4	15.6	10.5
Saltmarsh	15.3	283.1	457.5	989.0	1347.7
Dev. Dry Land	13.3	3.6	2.9	1.8	1.6
Tidal Flat	4.4	29.1	28.6	96.4	299.1
Trans. Salt Marsh	0.0	366.8	440.8	472.5	392.9
Total (incl. water)	**4531.3**	**4531.3**	**4531.3**	**4531.3**	**4531.3**

Supawna Meadows NWR

2 Meters Eustatic SLR by 2100

Results in Acres

	Initial	2025	2050	2075	2100
Irreg. Flooded Marsh	2104.7	1717.0	1304.7	318.7	140.1
Dry Land	1004.3	588.6	417.0	236.2	117.1
Estuarine Open Water	704.1	924.1	1134.9	1544.3	2250.6
Tidal Swamp	486.2	407.6	361.9	209.1	86.3
Tidal Fresh Marsh	68.7	76.1	76.2	64.6	55.0
Inland Open Water	56.0	35.6	33.6	30.5	30.2
Swamp	41.8	25.2	14.0	4.6	1.2
Inland Fresh Marsh	32.2	22.5	18.1	10.9	9.6
Saltmarsh	15.3	315.1	665.2	1525.9	761.3
Dev. Dry Land	13.3	3.2	2.8	1.7	0.8
Tidal Flat	4.4	32.6	59.9	189.8	829.7
Trans. Salt Marsh	0.0	383.8	442.9	395.1	249.3
Total (incl. water)	**4531.3**	**4531.3**	**4531.3**	**4531.3**	**4531.3**

DISCUSSION

Supawna Meadows NWR is predicted to show effects of SLR under even the most conservative SLR scenarios utilized. However, as shown in the chart below, loss rates become increasingly severe as predicted SLR increases.

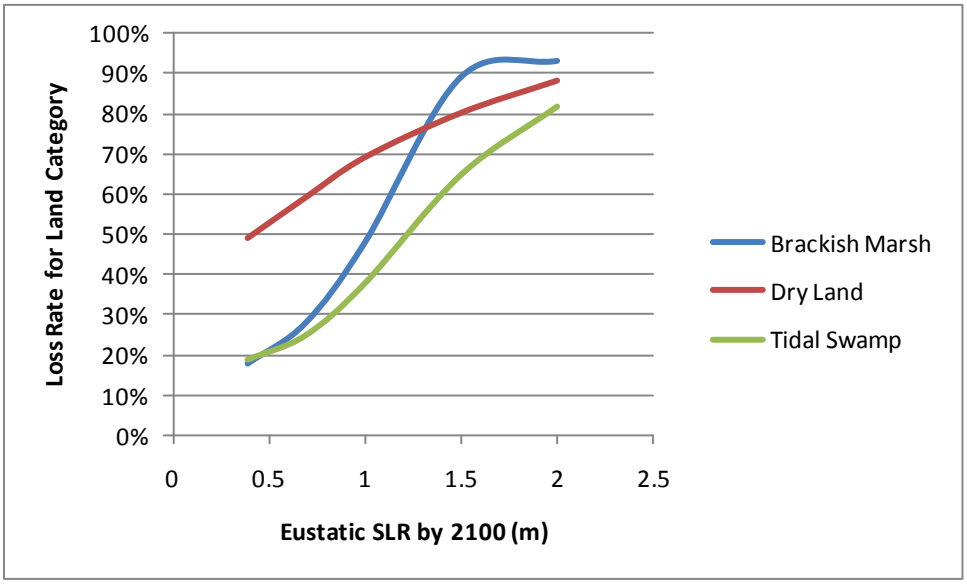

Figure G-7. Loss rates of primary NWR land-cover categories as a function of sea-level rise

When marsh accretion rates are unable to keep up with predicted local SLR, Irregularly Flooded marsh is predicted to first convert to regularly flooded marsh (saltmarsh). If this regularly flooded marsh falls to too low of an elevation to maintain itself, it is then predicted to convert to tidal flats and eventually to open water. Dry land, when it falls to an elevation range that suggests regular inundation, is predicted to convert to "transitional marsh." Although significant irregularly flooded marsh conversion is predicted in eustatic scenarios of less than one meter, total refuge marsh acreage (including salt marsh, and transitional marsh) is predicted to increase due primarily to the conversion of dry lands. However, under the highest SLR scenario utilized, 50 percent of total marsh acreage is predicted to be lost.

As shown above, there are some shifts visible between the latest National Wetland Inventory data and current satellite photos. This likely means that some of the change predicted under lower scenarios is a result of change that has already occurred, or horizontal data uncertainty.

This site was entirely covered with high-vertical-resolution LiDAR data which reduces model uncertainty considerably. However, how refuge marshes will respond to SLR and their potential to vertically accrete at a higher rate is uncertain. These model results assume that historically measured accretion rates will continue for the next 100 years. Additionally, no site-specific accretion data were available, further exacerbating the uncertainty caused by the accretion assumptions within the model.

REFERENCES

Cahoon, D.R., J. W. Day, Jr., and D. J. Reed, 1999. "The influence of surface and shallow subsurface soil processes on wetland elevation: A synthesis."*Current Topics in Wetland Biogeochemistry*, 3, 72-88.

Chen, J. L., Wilson, C. R., Tapley, B. D., 2006 "Satellite Gravity Measurements Confirm Accelerated Melting of Greenland Ice Sheet" *Science* 2006 0: 1129007

Clough, J.S. and R.A. Park, 2007, *Technical Documentation for SLAMM 5.0.1* February 2008, Jonathan S. Clough, Warren Pinnacle Consulting, Inc, Richard A. Park, Eco Modeling. *http://warrenpinnacle.com/prof/SLAMM*

Craft C, Clough J, Ehman J, Guo H, Joye S, Machmuller M, Park R, and Pennings S. Effects of Accelerated Sea Level Rise on Delivery of Ecosystem Services Provided by Tidal Marshes: A Simulation of the Georgia (USA) Coast. *Frontiers in Ecology and the Environment.* 2009; 7, doi:10.1890/070219

CREM (Council for Regulatory Environmental Modeling) 2008.*DraftGuidance on the development, evaluation, and application of regulatory environmental models.* P Pascual, N Stiber, E Sunderland - Washington DC: Draft, August 2008

Glick, Clough, et al.2007. *Sea-level Rise and Coastal Habitats in the Pacific Northwest An Analysis for Puget Sound, Southwestern Washington, and Northwestern Oregon* July 2007 *http://www.nwf.org/sealevelrise/pdfs/PacificNWSeaLevelRise.pdf*

IPCC, 2001: *Climate Change 2001: The Scientific Basis. Contribution of Working Group I to the Third Assessment Report of the Intergovernmental Panel on Climate Change* [Houghton, J.T.,Y. Ding, D.J. Griggs, M. Noguer, P.J. van der Linden, X. Dai, K. Maskell, and C.A. Johnson (eds.)]. Cambridge University Press, Cambridge, United Kingdom and New York, NY, USA, 881pp.

Kearney, M.S. and L.G. Ward. 1986. Accretion rates in Irregularly Flooded marshes of a Chesapeake Bay estuarine tributary. Geo-Marine Letters 6: 41–49.

Kraft, J.C., Yi, H., Khalequzzaman, M., 1992. Geologic and human factors in the decline of the salt marsh lithosome: the Delaware Estuary and Atlantic Coastal zone. Sedimentary Geology 80, 233-246.

Lee, J.K., R.A. Park, and P.W. Mausel. 1992. Application of Geoprocessing and Simulation Modeling to Estimate Impacts of Sea Level Rise on the Northeast Coast of Florida. *Photogrammetric Engineering and Remote Sensing* 58:11:1579-1586.

Meehl G.A., Stocker T.F., Collins WD, Friedlingstein P, Gaye AT, Gregory JM, Kitoh A, Knutti R, Murphy JM, Noda A, Raper SCB, Watterson IG, Weaver AJ and Zhao ZC. 2007.Global climate projections. Pp. 747-845. In: Solomon S, Qin, D, Manning M, Chen Z, Marquis M, Averyt KB, Tignor, M and Miller HL, (eds.) *Climate change 2007: The physical science basis. Contribution of Working Group I to the Fourth Assessment Report of the Intergovernmental Panel on Climate Change*. Cambridge, UK: Cambridge University Press.

Monaghan, A. J. *et al*, 2006 "Insignificant Change in Antarctic Snowfall Since the International Geophysical Year" *Science* 2006 313: 827-831.

National Wildlife Fed ’n et al., *An Unfavorable Tide: Global Warming, Coastal Habitats and Sportfishing in Florida* 4, 6 (2006). *http://www.targetglobalwarming.org/files/AnUnfavorableTideReport.pdf*

Park, R.A., J.K. Lee, and D. Canning. 1993. Potential Effects of Sea Level Rise on Puget Sound Wetlands. G*eocarto International* 8(4):99-110.

Park, R.A., M.S. Trehan, P.W. Mausel, and R.C. Howe. 1989a. The Effects of Sea Level Rise on U.S. Coastal Wetlands. In *The Potential Effects of Global Climate Change on the United States: Appendix B - Sea Level Rise*, edited by J.B. Smith and D.A. Tirpak, 1-1 to 1-55. EPA-230-05-89-052. Washington, D.C.: U.S. Environmental Protection Agency.

Park, RA, JK Lee, PW Mausel and RC Howe. 1991. Using remote sensing for modeling the impacts of sea level rise. World Resources Review 3:184-220.

Pennsylvania DCNR, 2009. “PAMAP Elevation Data.” Cited December 16, 2009. *http://www.dcnr.state.pa.us/topogeo/pamap/elevation.aspx*

Pfeffer, Harper, O'Neel, 2008. Kinematic Constraints on Glacier Contributions to 21st-Century Sea Level Rise. *Science*, Vol. 321, No. 5894. (5 September 2008), pp. 1340-134

Rahmstorf, Stefan 2007, “A Semi-Empirical Approach to Projecting Future Sea Level Rise,” *Science*2007315: 368-370.

Reed, D.J., D.A. Bishara, D.R. Cahoon, J. Donnelly, M. Kearney, A.S. Kolker, L.L. Leonard, R.A. Orson, and J.C. Stevenson, 2008: “Site-Specific Scenarios for Wetlands Accretion in the Mid-Atlantic Region. Section 2.1” in *Background Documents Supporting Climate Change Science Program Synthesis and Assessment Product 4.1: Coastal Elevations and Sensitivity to Sea Level Rise*, J.G. Titus and E.M. Strange (eds.), EPA430R07004, Washington, DC: U.S. EPA. *http://www.epa.gov/climatechange/effects/downloads/section2_1.pdf*

Stevenson and Kearney, 2008, “Impacts of Global Climate Change and Sea Level Rise on Tidal Wetlands” Pending chapter of manuscript by University of California Press.

Titus, J.G., R.A. Park, S.P. Leatherman, J.R. Weggel, M.S. Greene, P.W. Mausel, M.S. Trehan, S. Brown, C. Grant, and G.W. Yohe. 1991. Greenhouse Effect and Sea Level Rise: Loss of Land and the Cost of Holding Back the Sea. *Coastal Management* 19:2:171-204.

United States Fish and Wildlife Service. 2009. Supawna Meadows National Wildlife Refuge: Draft Comprehensive Conservation Plan and Environmental Assessment.

Vermeer, M., and Rahmstorf, S. 2009. Global sea level linked to Global temperature. *Proceedings of the National Academy of Sciences*, 2009; DOI: 10.1073/pnas.0907765106.

Ward, L.G., M.S. Kearney, and J C. Stevenson. 1998. Variations in sedimentary environments and accretionary patterns in estuarine marshes undergoing rapid submergence, Chesapeake Bay. MarineGeology 151: 111–134.