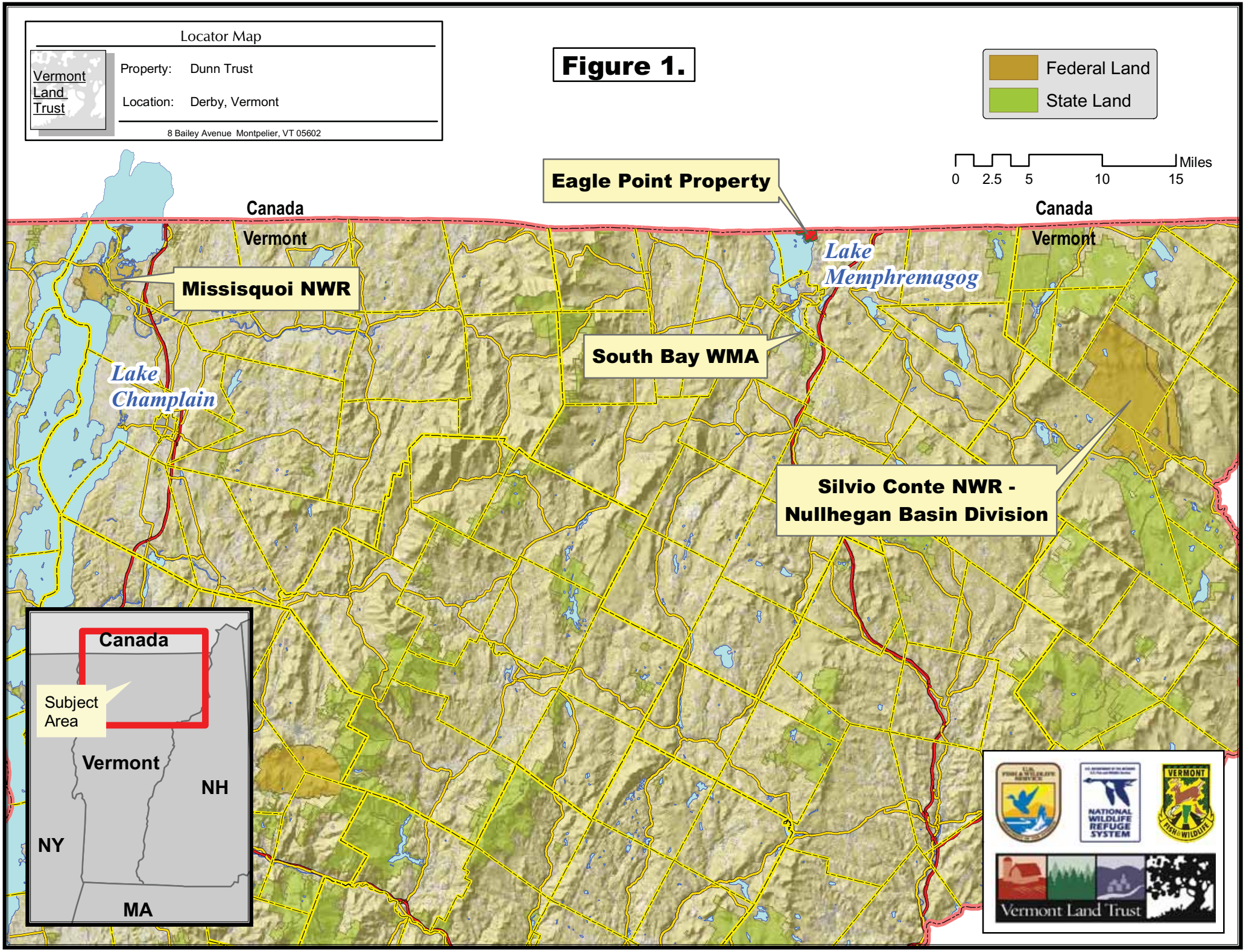
Locator Map
Vermont Land Trust
Property: Dunn Trust
Location: Derby, Vermont
8 Bailey Avenue Montpelier, VT 05602
Figure 1.
Federal Land
State Land
Miles
0 2.5 5 10 15
Eagle Point Property
Canada
Vermont
Canada
Vermont
Lake Memphremagog
Missisquoi NWR
South Bay WMA
Lake Champlain
Silvio Conte NWR - Nullhegan Basin Division
Canada
Subject Area
Vermont
NH
NY
MA
NATIONAL WILDLIFE REFUGE SYSTEM
VERMONT FISH & WILDLIFE
Vermont Land Trust

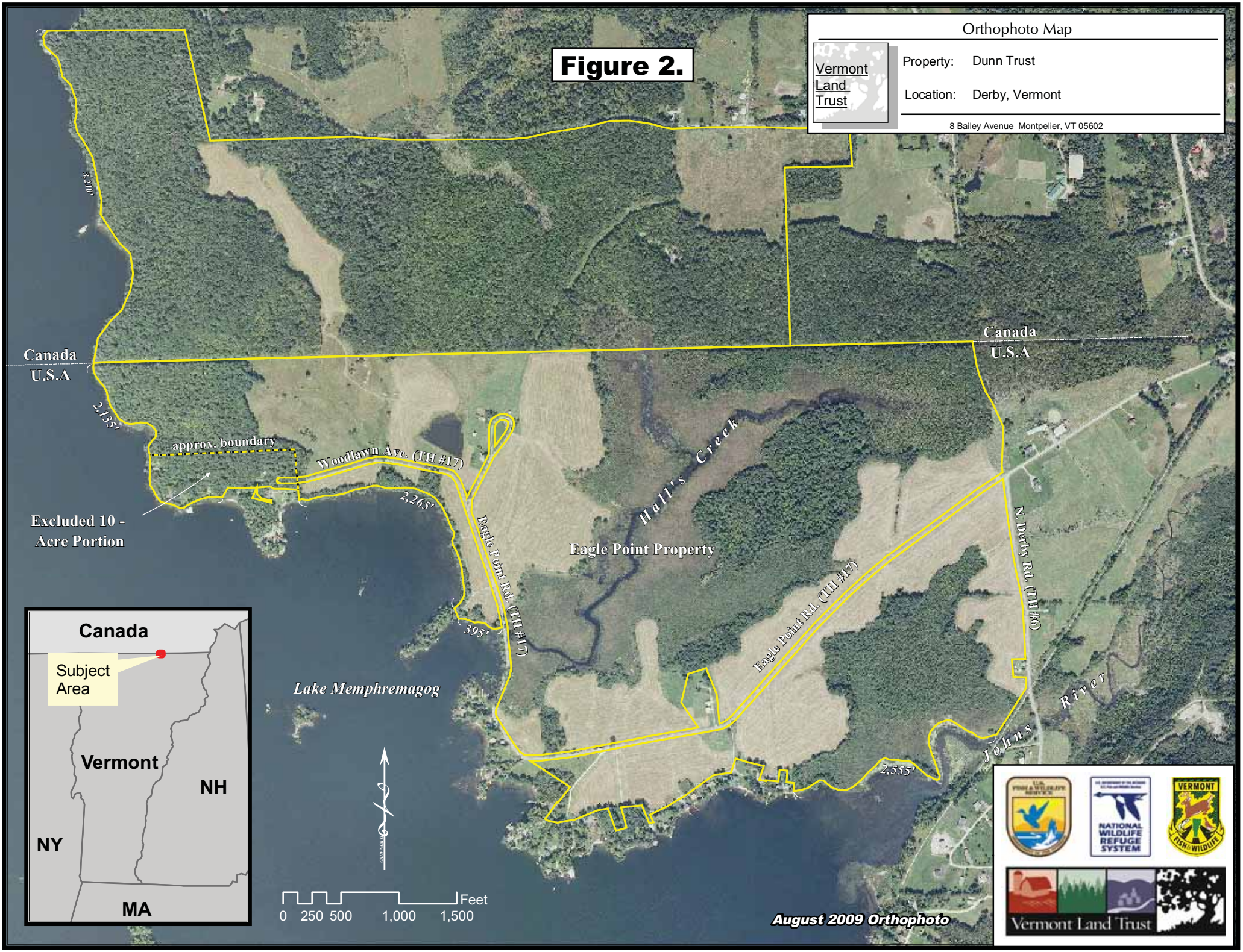
Figure 2.
Orthophoto Map
Vermont Land Trust
Property: Dunn Trust
Location: Derby, Vermont
8 Bailey Avenue Montpelier, VT 05602
Canada
U.S.A
Canada
U.S.A
3,210'
2,135'
approx. boundary
Excluded 10 - Acre Portion
Woodlawn Ave. (TH #17)
2,265'
Eagle Point Rd. (TH #17)
395'
Hall's Creek
Eagle Point Property
Eagle Point Rd. (TH #17)
N. Derby Rd. (TH #6)
Johns River
2,555'
Lake Memphremagog
Canada
Subject Area
Vermont
NH
NY
MA
0 250 500 1,000 1,500 Feet
August 2009 Orthophoto
NATIONAL WILDLIFE REFUGE SYSTEM
VERMONT FISH & WILDLIFE
Vermont Land Trust

Figure 3

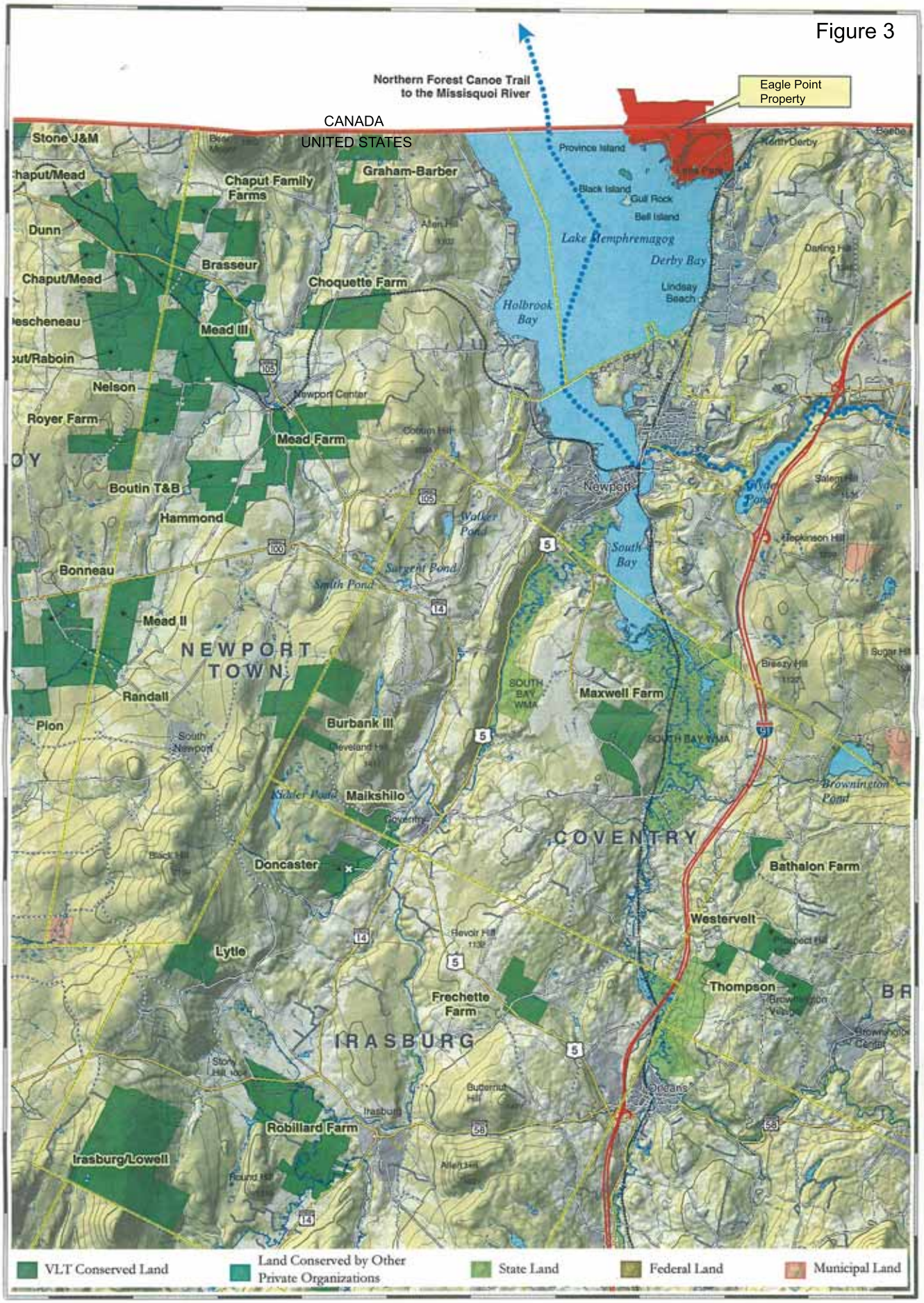

Conserved Lands in the Newport Area

Vermont Land Trust
Conserving Land for the Future of Vermont