UT/AZ WORKGROUP

of the

NORTH-EAST MOJAVE

RECOVERY IMPLEMENTATION TEAM

Recovery Action Plan: Online Appendix

Background & Supporting Information from the Spatial Decision Support System:

March 2013

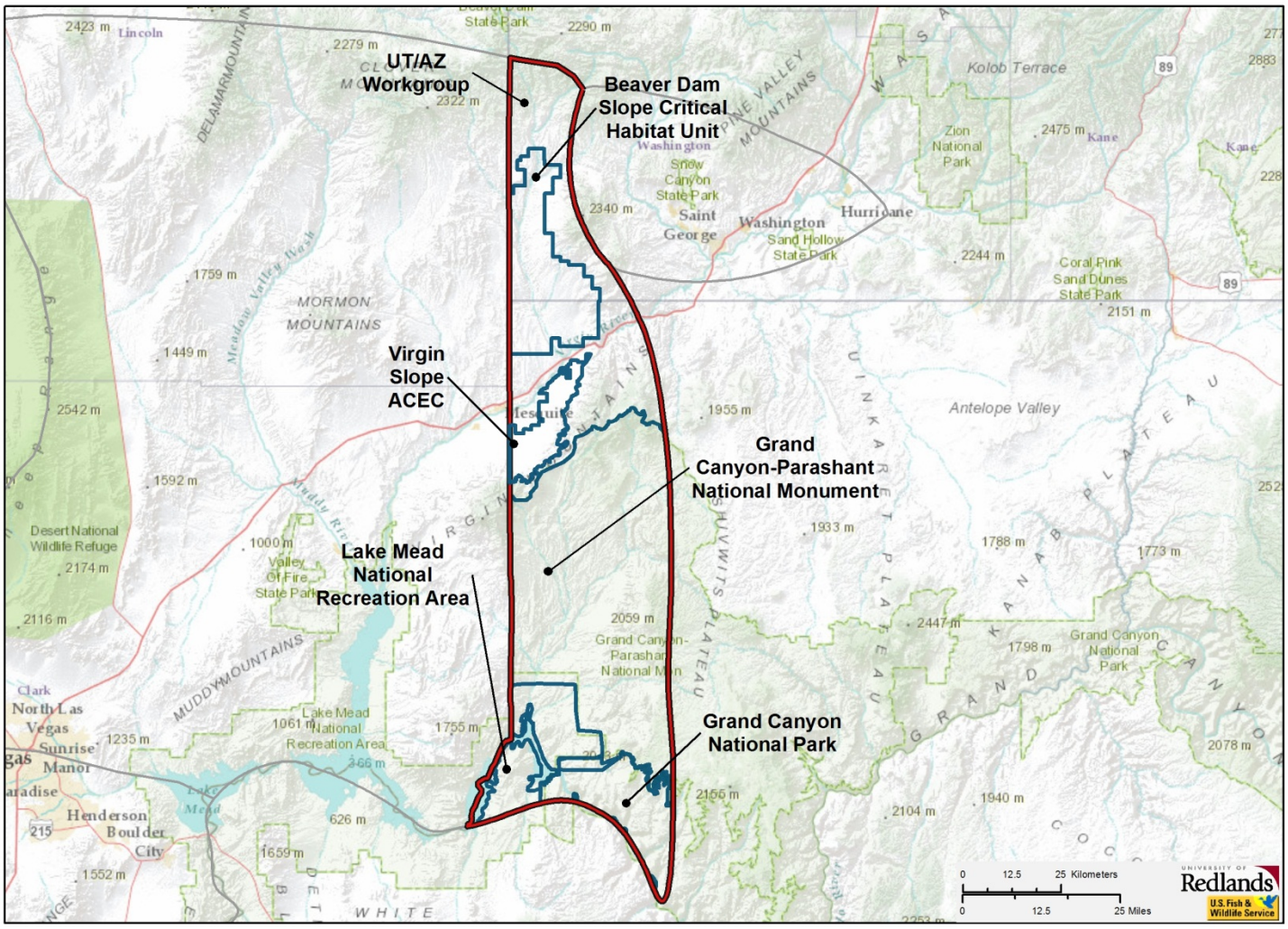

Beaver Dam Slope Critical Habitat Unit

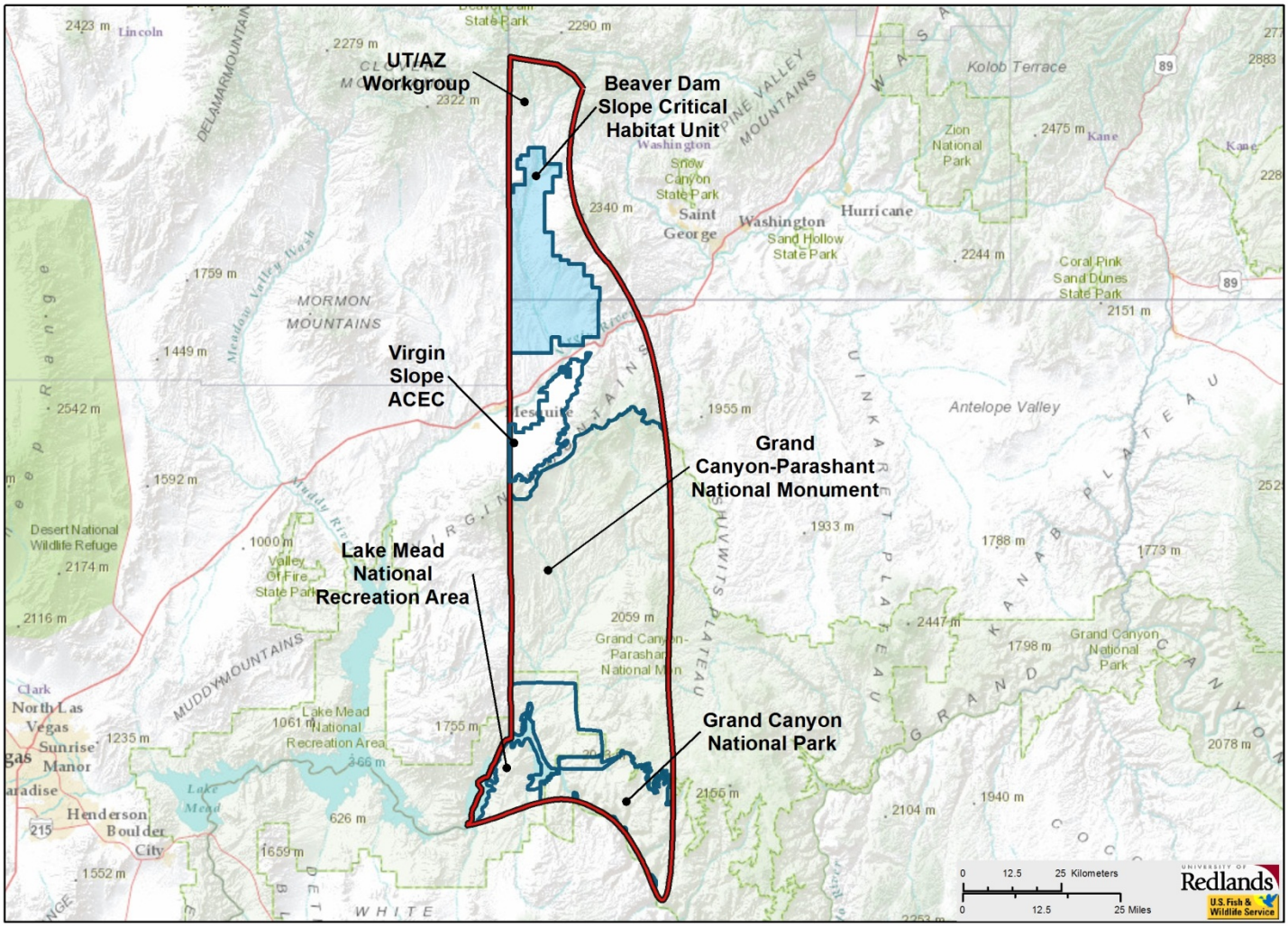

Threat Ranking for Beaver Dam Slope Critical Habitat Unit

The direct and indirect effects of each potential threat to an increase in risk to the Mojave desert tortoise in the Beaver Dam Slope critical habitat unit. Threats are ranked based on their overall contribution to risk. These outputs come directly from the spatial decision support system.

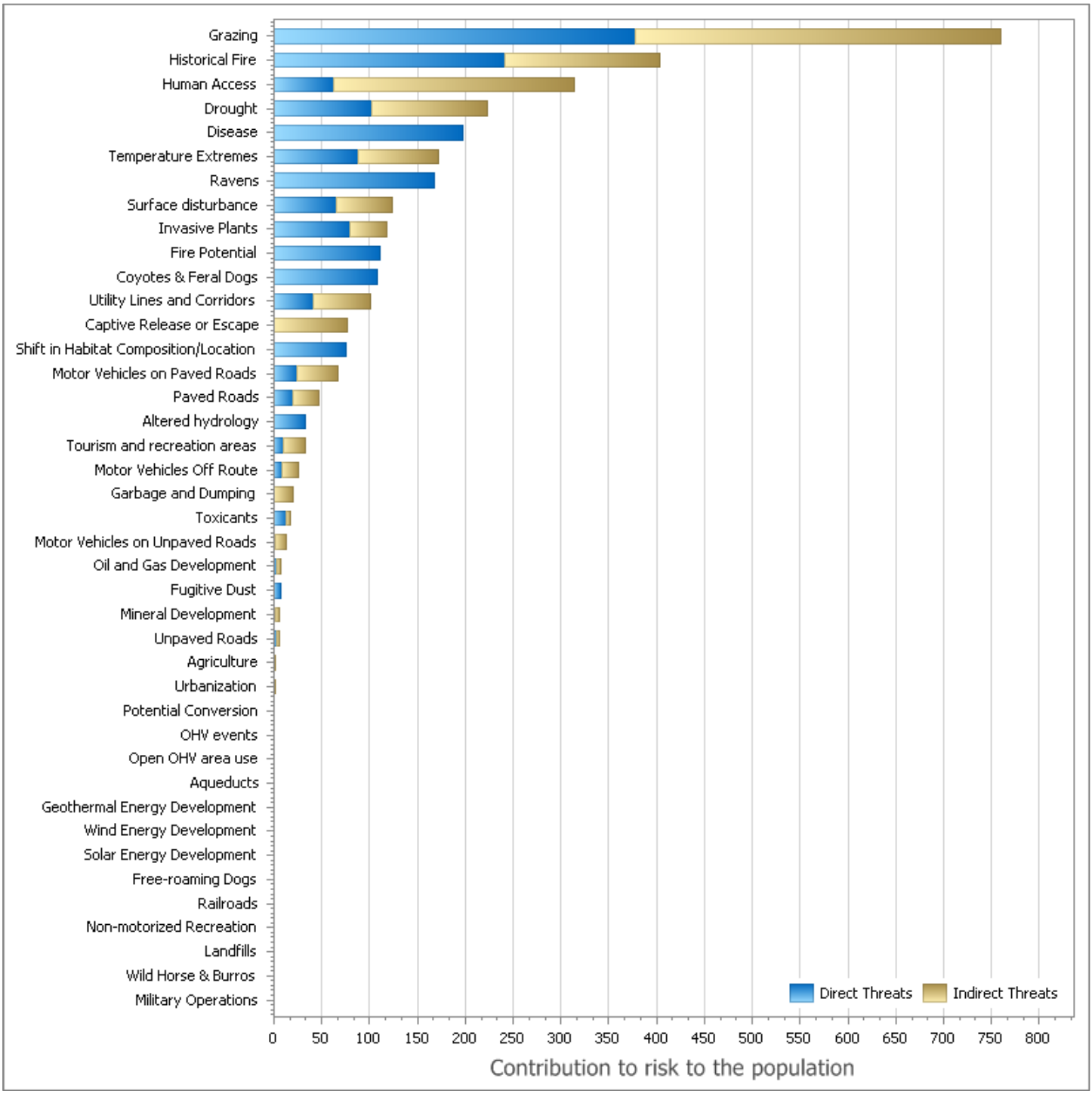

Recovery Action Ranking for Beaver Dam Slope Critical Habitat Unit

Recovery action types are ranked based on their overall contribution to decreasing risk to the tortoise in the Beaver Dam Slope critical habitat unit. Center symbols of each bar indicate the average estimated effectiveness, and endpoints indicate potential high and low estimated effectiveness for each action type. These outputs come directly from the spatial decision support system.

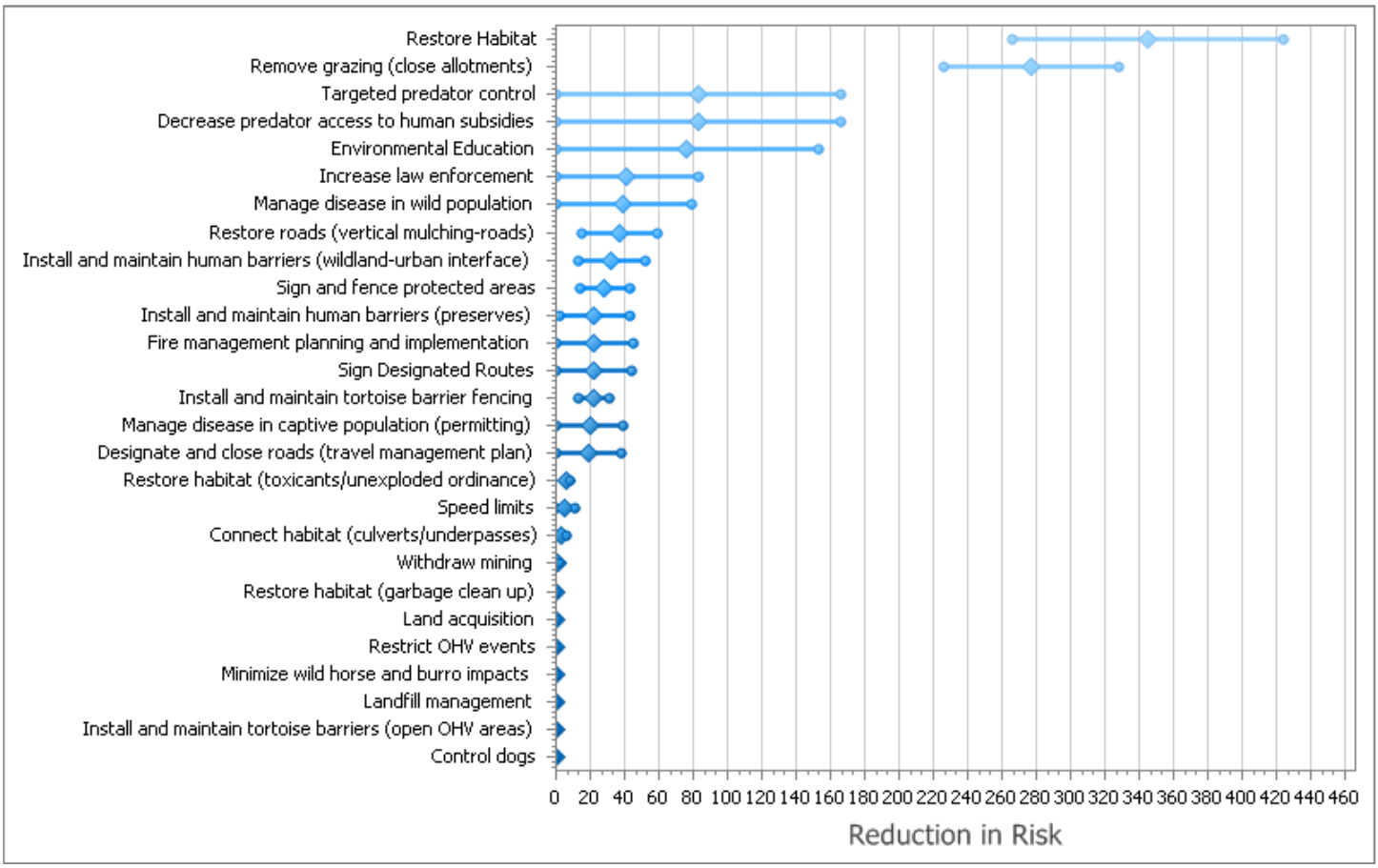

Grand Canyon National Park

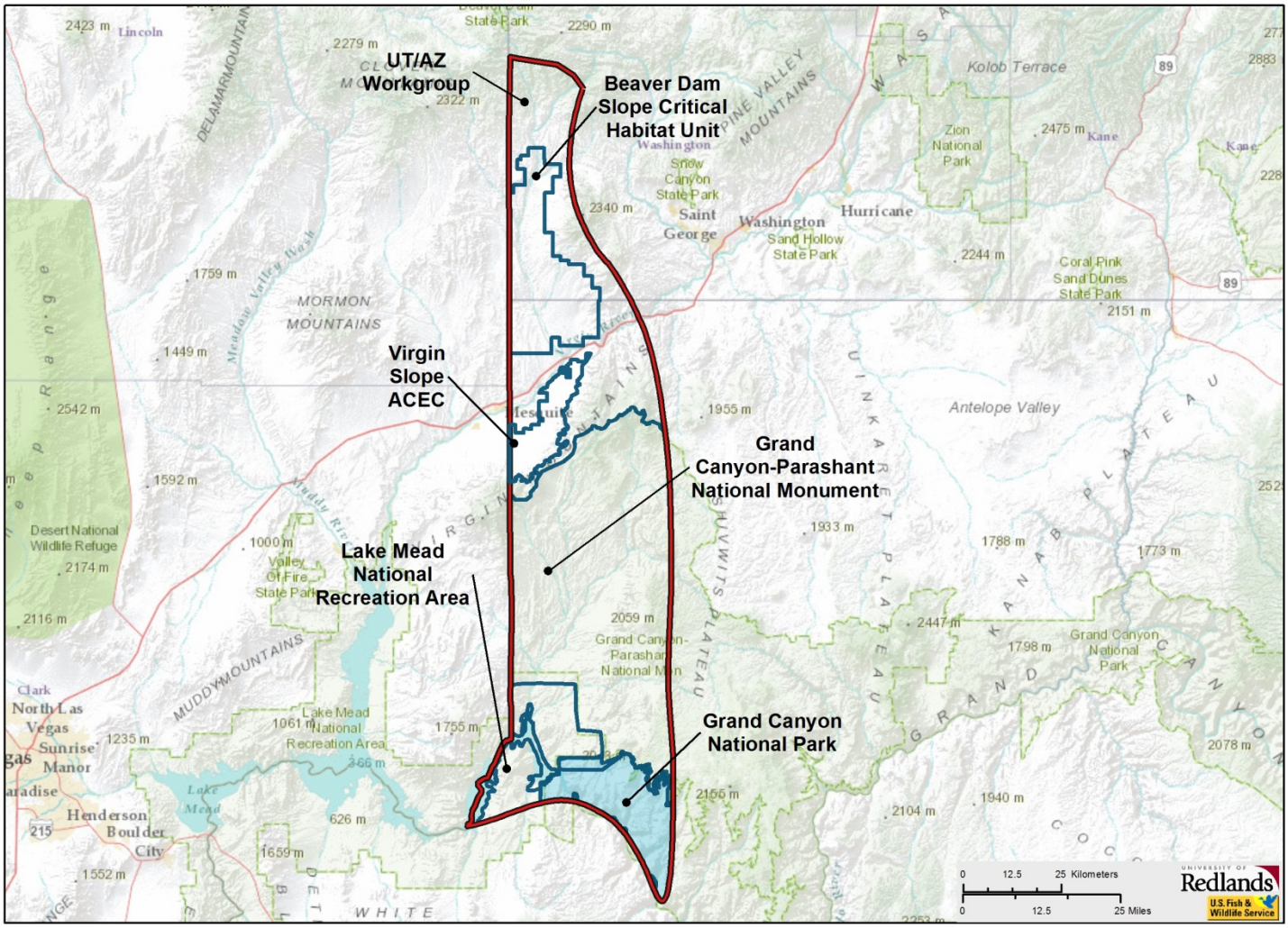

Threat Ranking for Grand Canyon National Park

The direct and indirect effects of each potential threat to an increase in risk to Grand Canyon National Park. Threats are ranked based on their overall contribution to risk. These outputs come directly from the spatial decision support system.

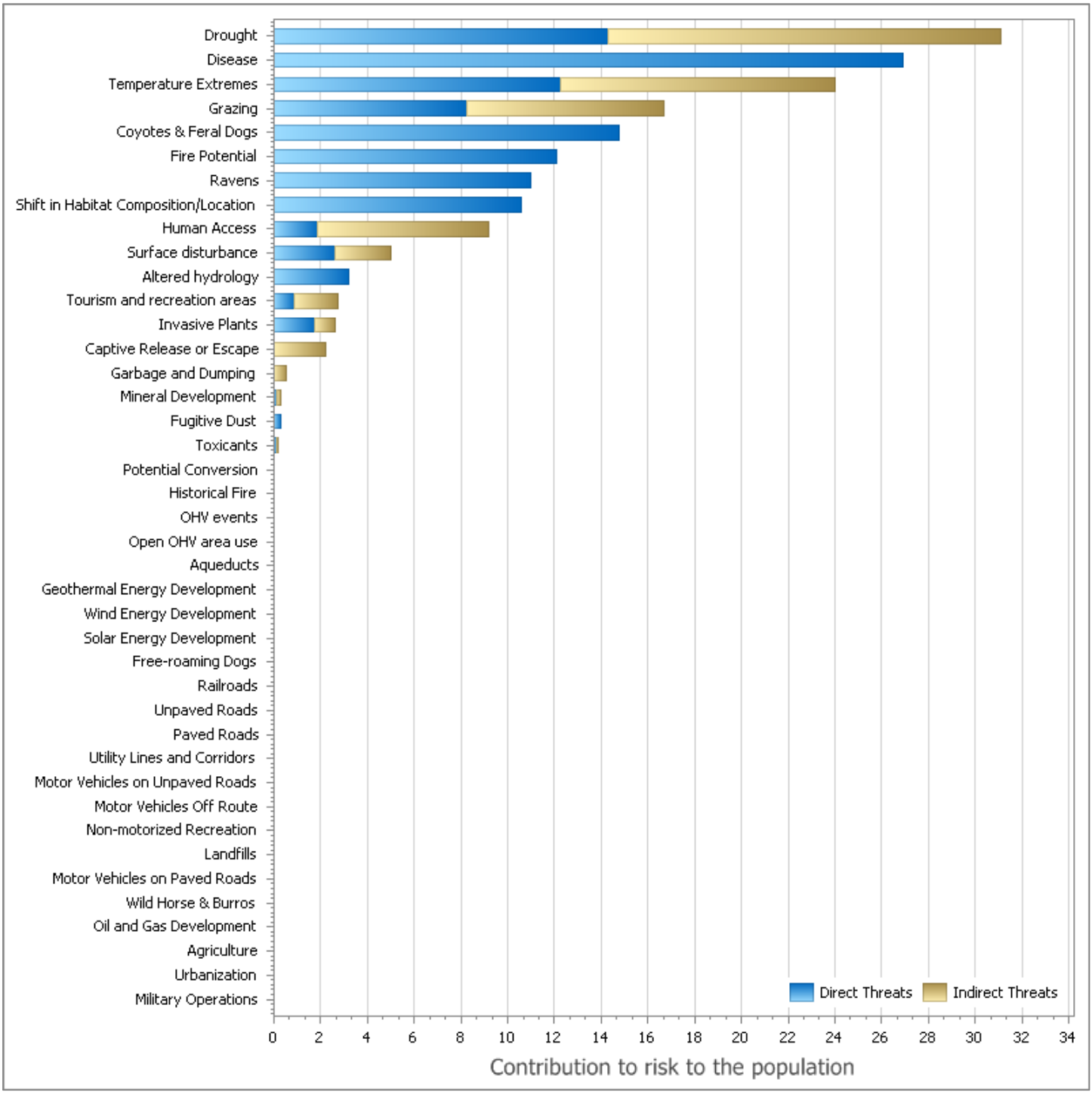

Recovery Action Ranking for Grand Canyon National Park

Recovery action types are ranked based on their overall contribution to decreasing risk to the tortoise in Grand Canyon National Park. Center symbols of each bar indicate the average estimated effectiveness, and endpoints indicate potential high and low estimated effectiveness for each action type. These outputs come directly from the spatial decision support system.

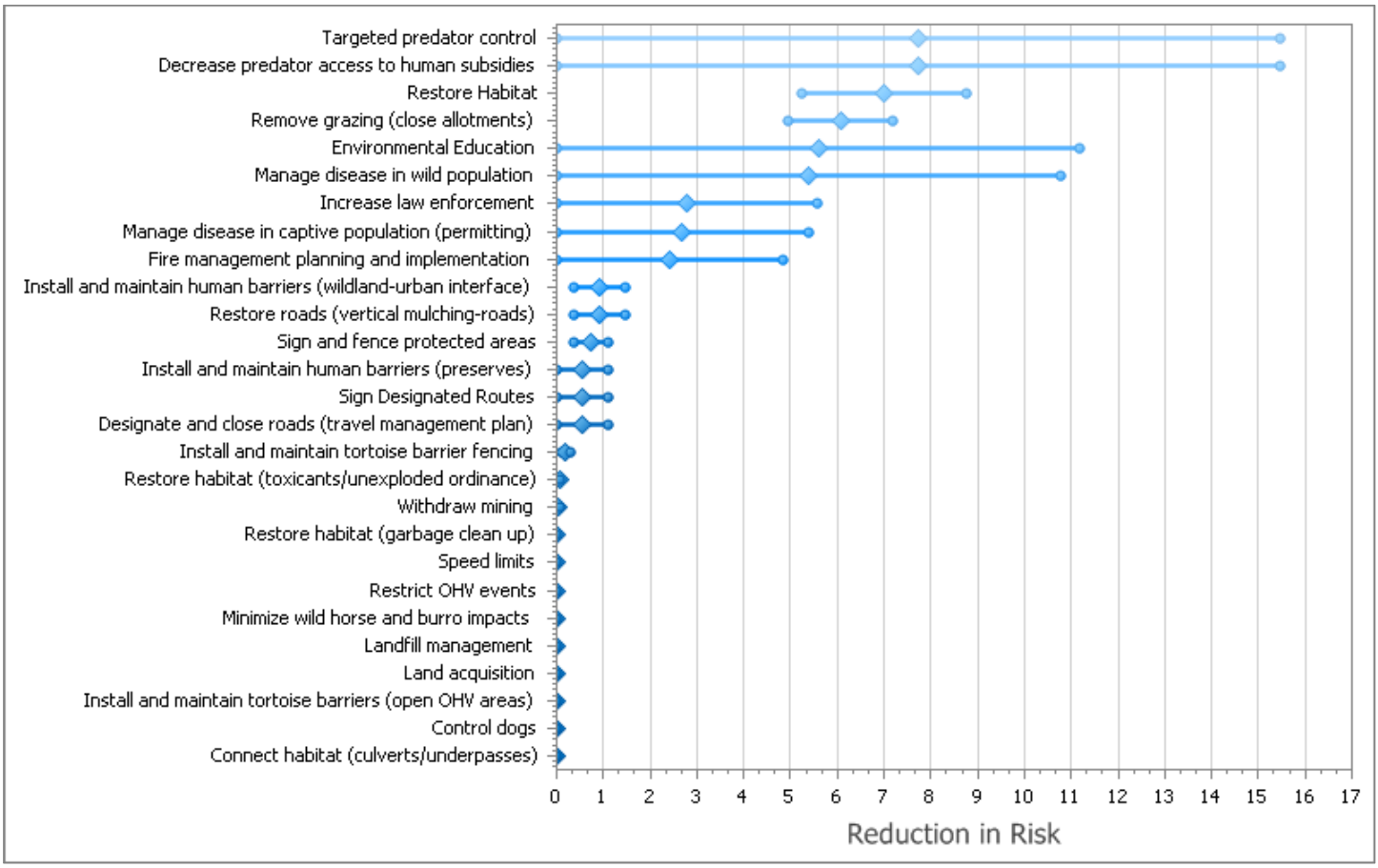

Grand Canyon-Parashant National Monument

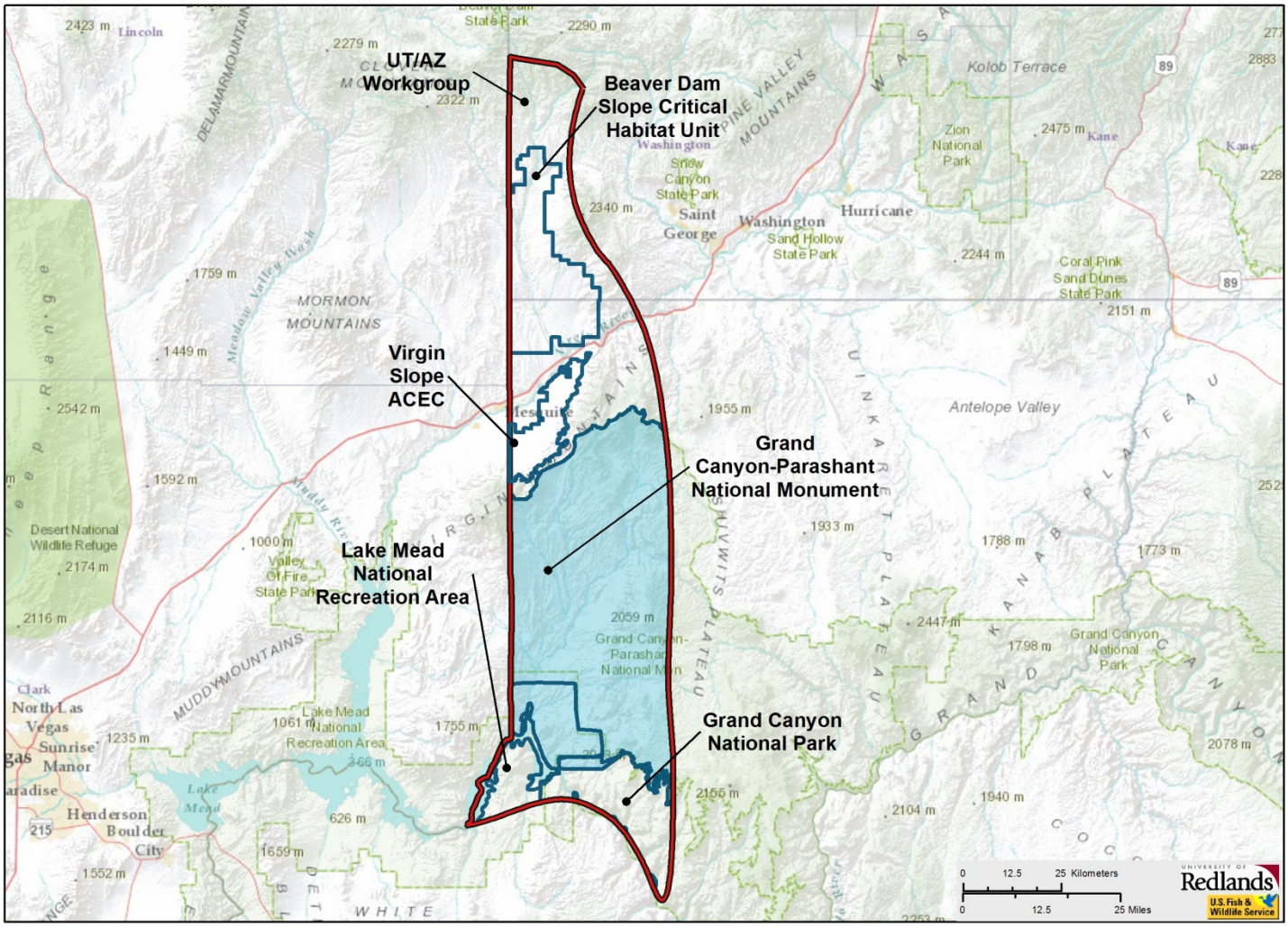

Threat Ranking for Grand Canyon-Parashant National Monument

The direct and indirect effects of each potential threat to an increase in risk to Grand Canyon-Parashant National Monument. Threats are ranked based on their overall contribution to risk. These outputs come directly from the spatial decision support system.

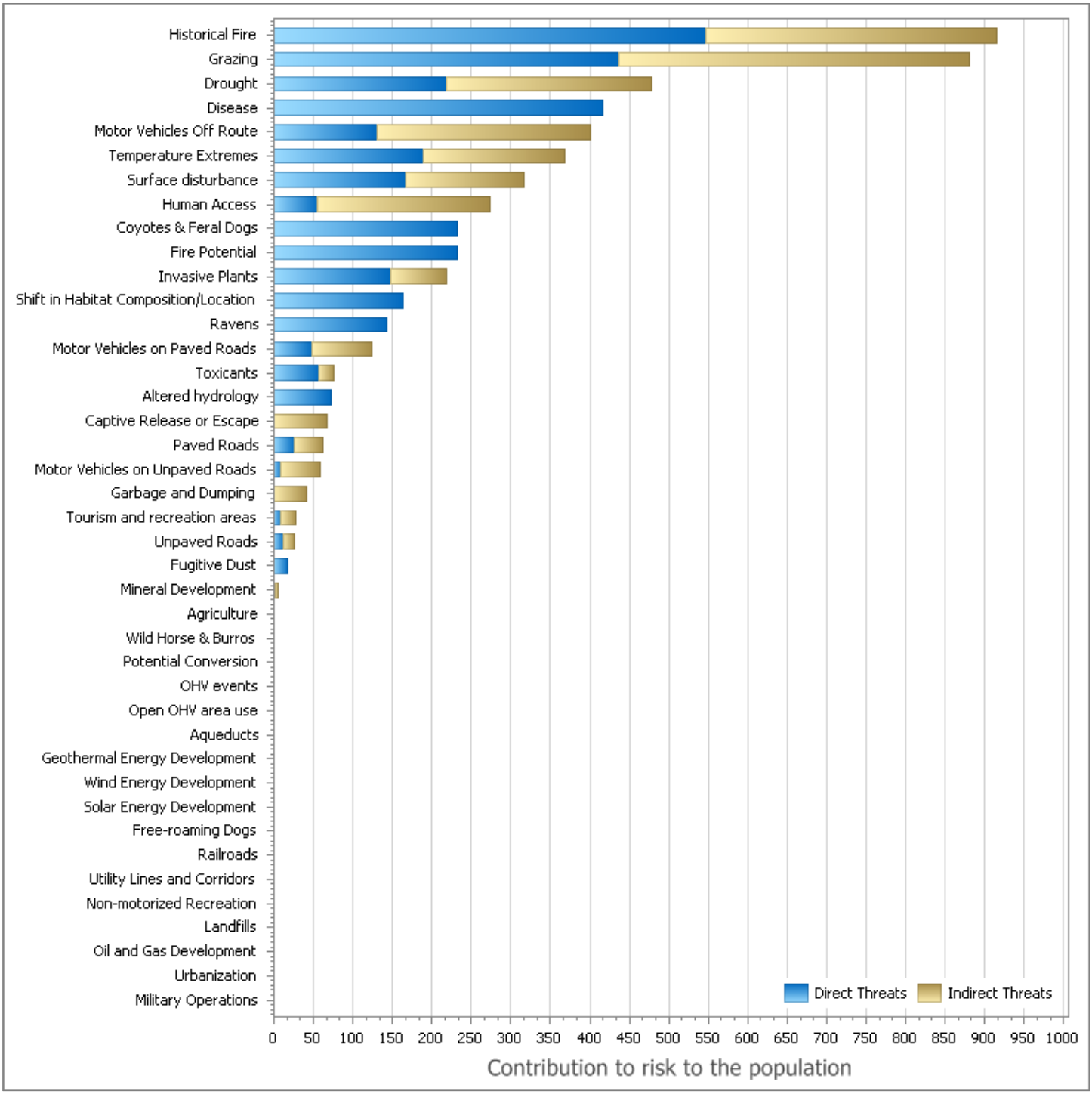

Recovery Action Ranking for Grand Canyon-Parashant National Monument

Recovery action types are ranked based on their overall contribution to decreasing risk to the tortoise in Grand Canyon-Parashant National Monument. Center symbols of each bar indicate the average estimated effectiveness, and endpoints indicate potential high and low estimated effectiveness for each action type. These outputs come directly from the spatial decision support system.

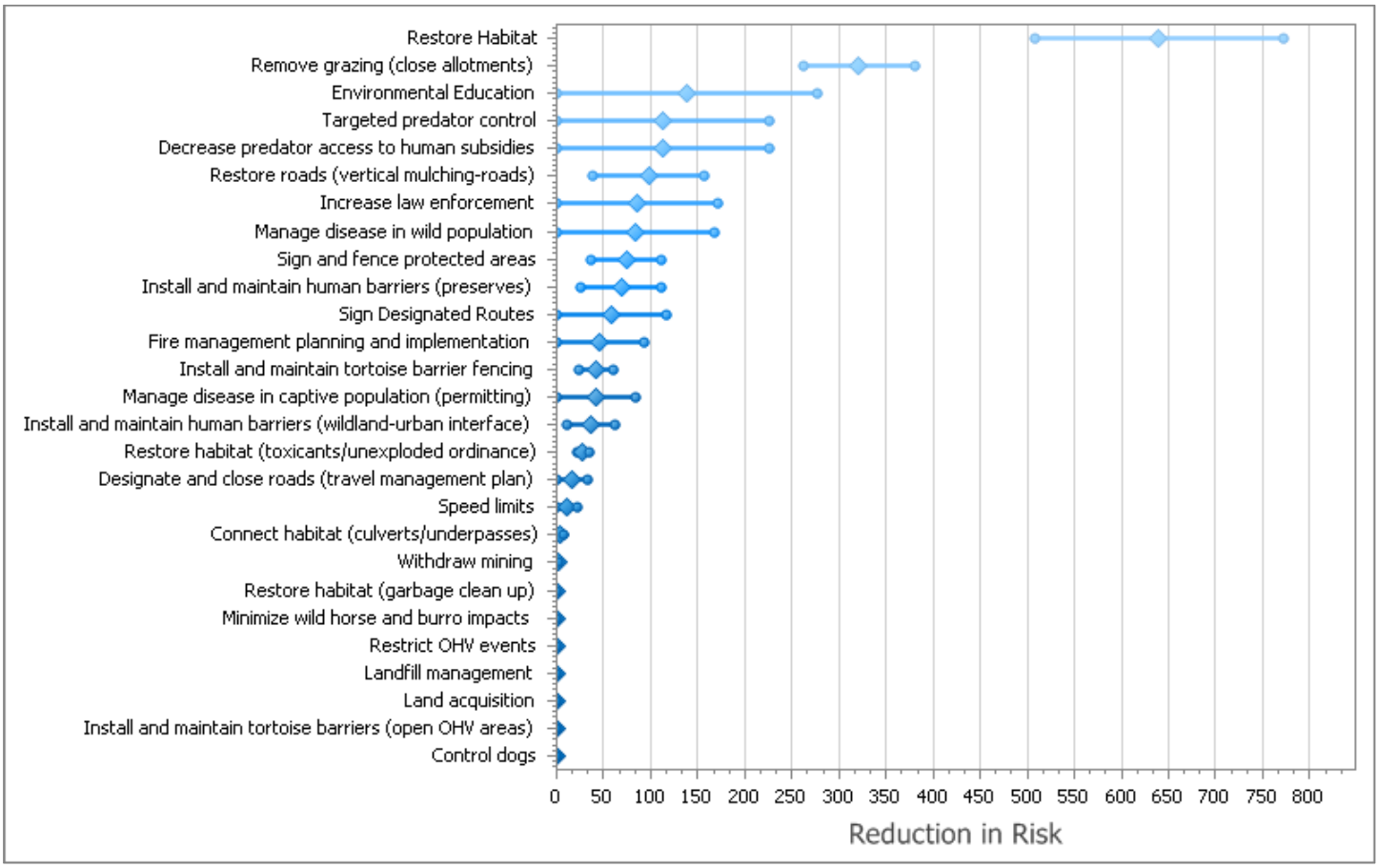

Lake Mead National Recreation Area

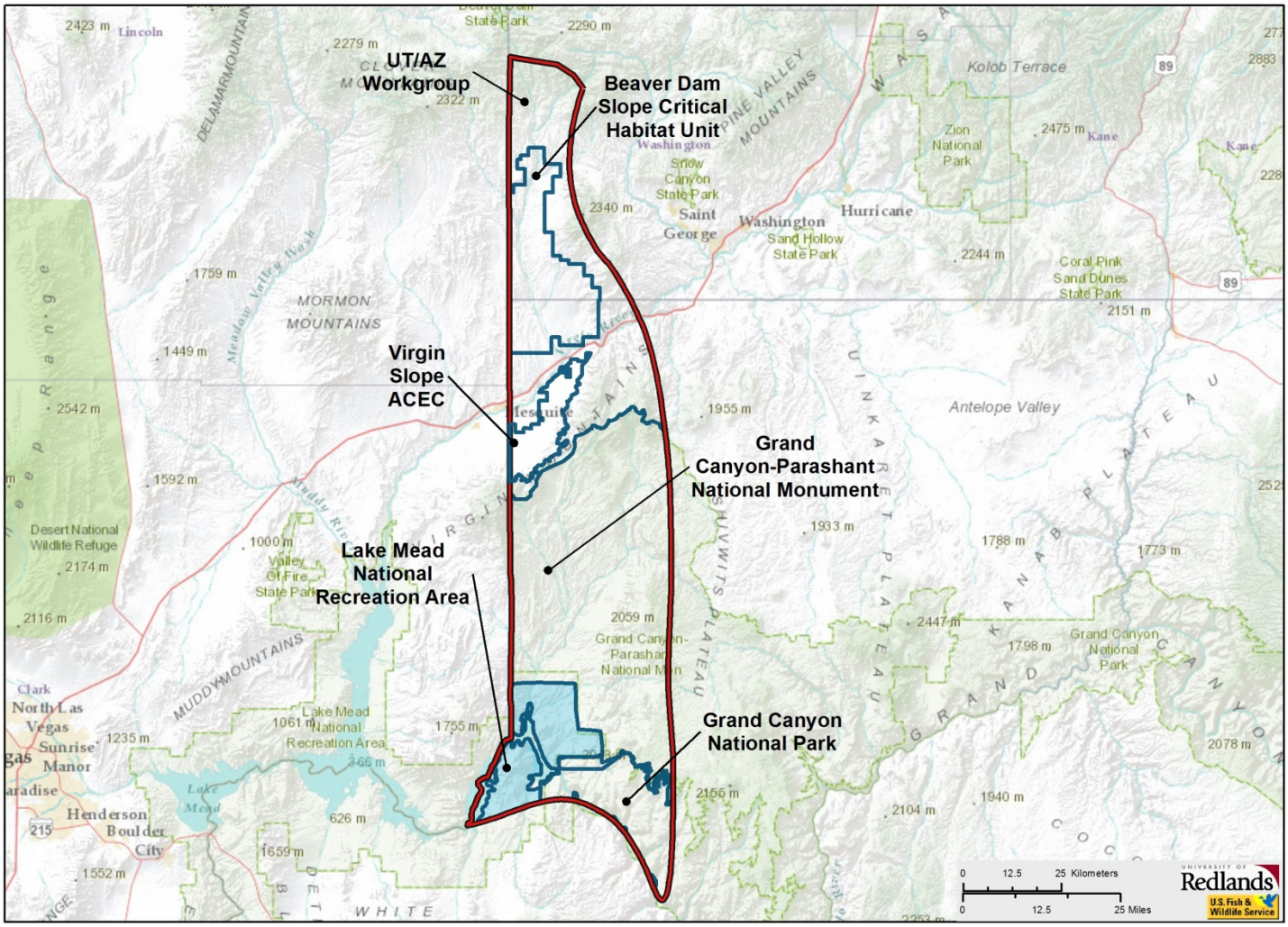

Threat Ranking for Lake Mead National Recreation Area

The direct and indirect effects of each potential threat to an increase in risk to Lake Mead National Recreation Area. Threats are ranked based on their overall contribution to risk. These outputs come directly from the spatial decision support system.

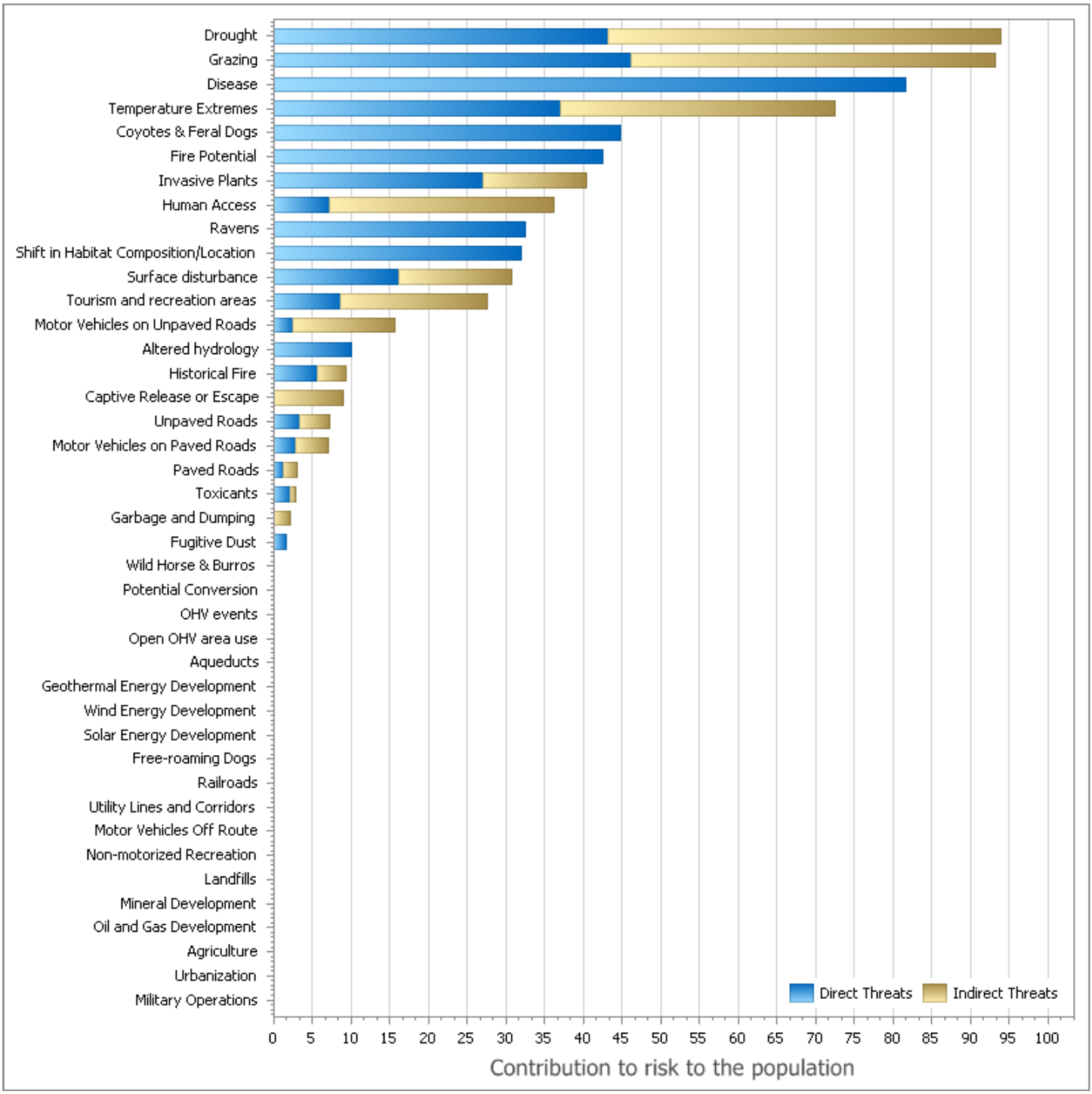

Recovery Action Ranking for Lake Mead National Recreation Area

Recovery action types are ranked based on their overall contribution to decreasing risk to the tortoise in Lake Mead National Recreation Area. Center symbols of each bar indicate the average estimated effectiveness, and endpoints indicate potential high and low estimated effectiveness for each action type. These outputs come directly from the spatial decision support system.

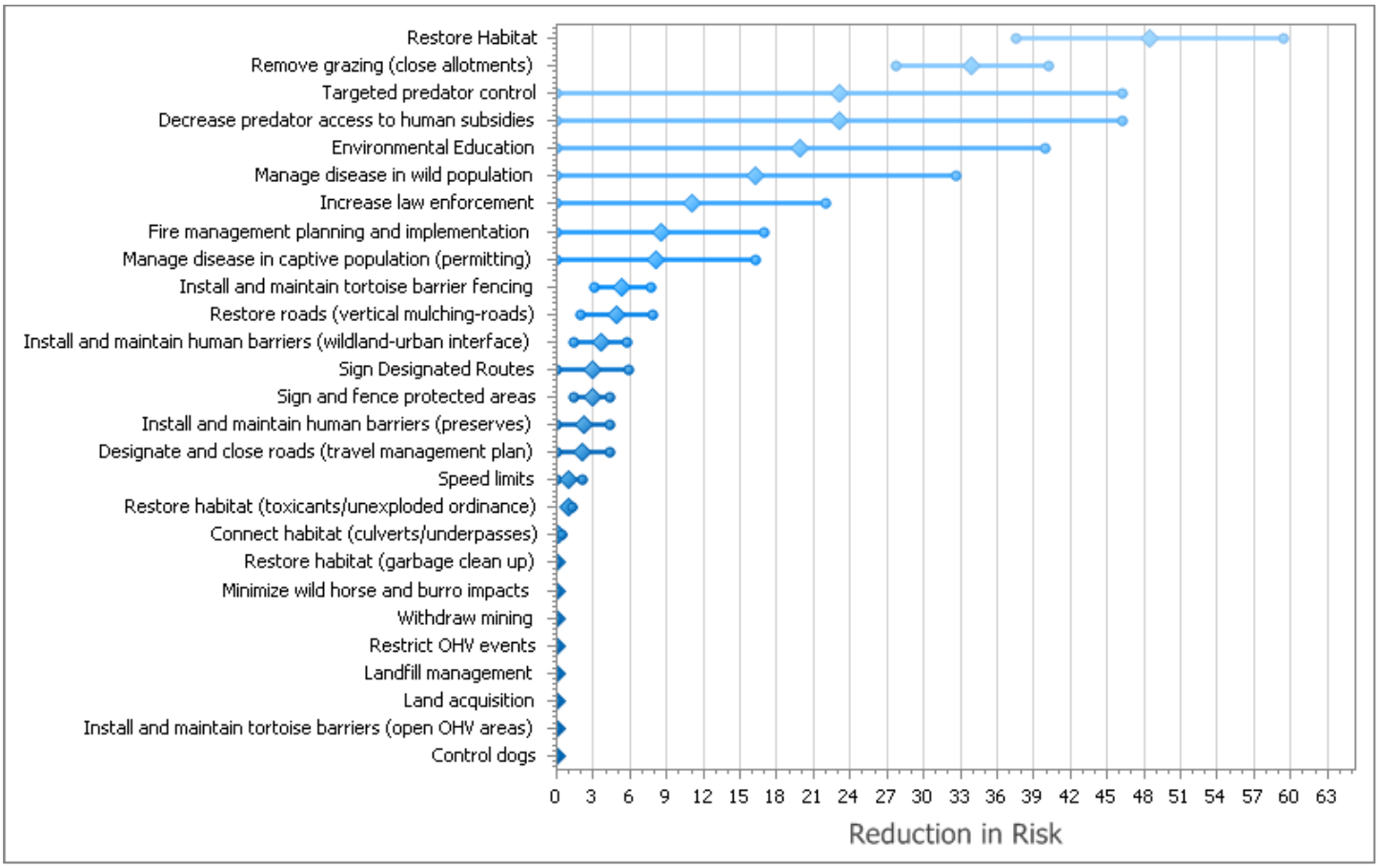

Virgin Slope Area of Critical Environmental Concern (ACEC)

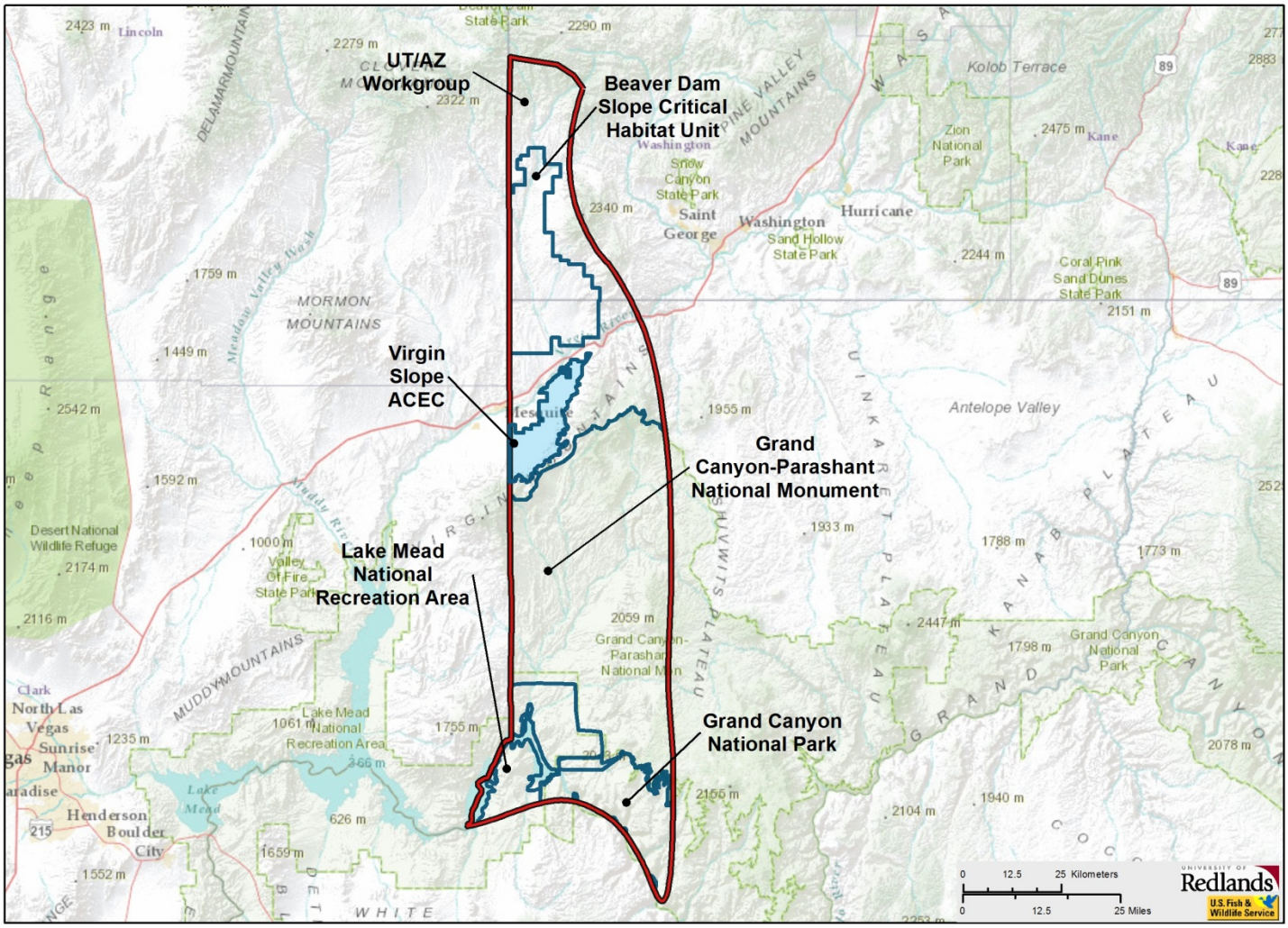

Threat Ranking for Virgin Slope ACEC

The direct and indirect effects of each potential threat to an increase in risk to Virgin Slope ACEC. Threats are ranked based on their overall contribution to risk. These outputs come directly from the spatial decision support system.

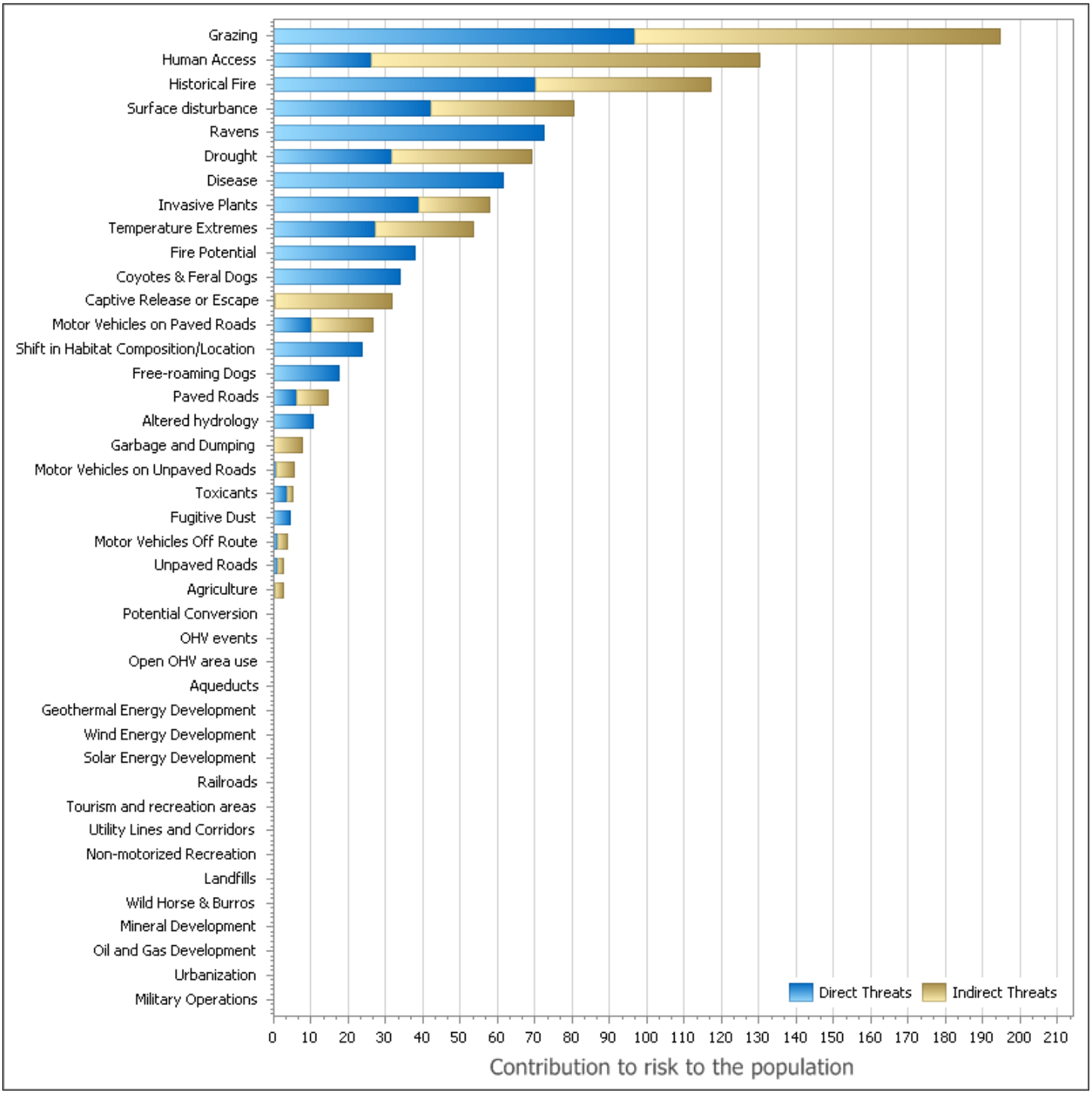

Recovery Action Ranking for Virgin Slope ACEC

Recovery action types are ranked based on their overall contribution to decreasing risk to the tortoise in Virgin Slope ACEC. Center symbols of each bar indicate the average estimated effectiveness, and endpoints indicate potential high and low estimated effectiveness for each action type. These outputs come directly from the spatial decision support system.

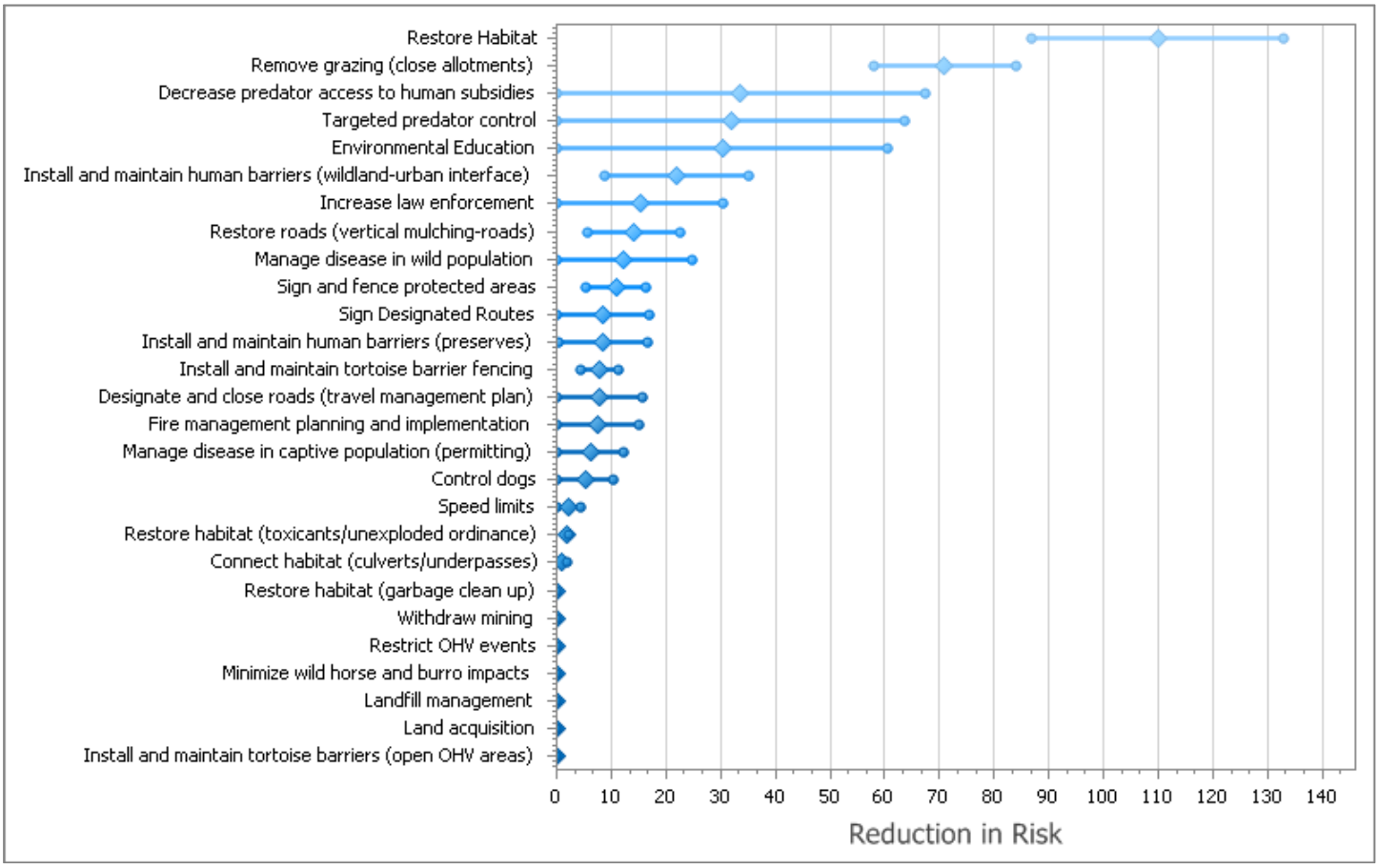

UT/AZ Workgroup Area

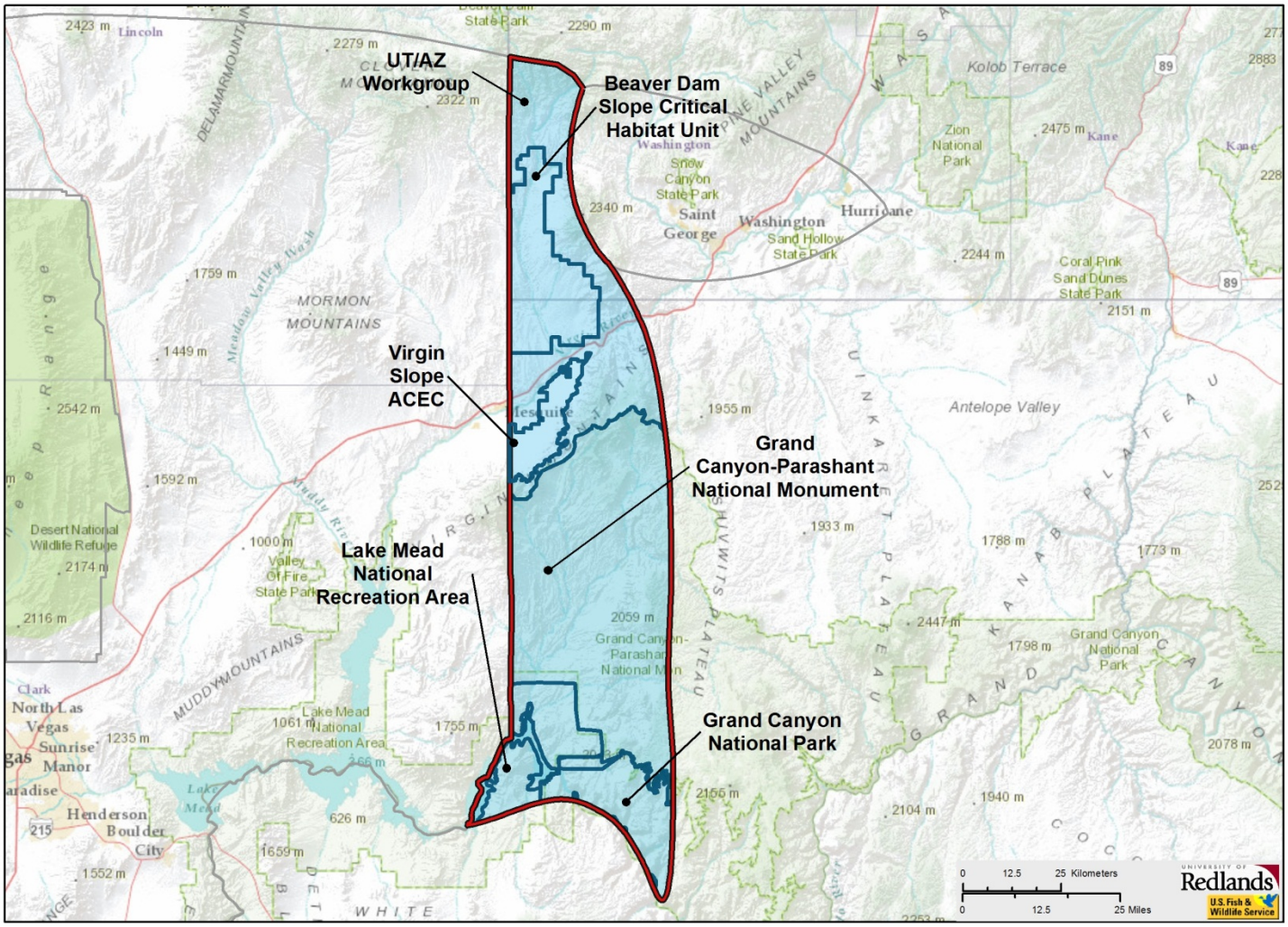

Threat Ranking for the UT/AZ Workgroup Area

Workgroup Area

The direct and indirect effects of each potential threat to an increase in risk to the Mojave desert tortoise in UT/AZ workgroup area. Threats are ranked based on their overall contribution to risk. These outputs come directly from the spatial decision support system.

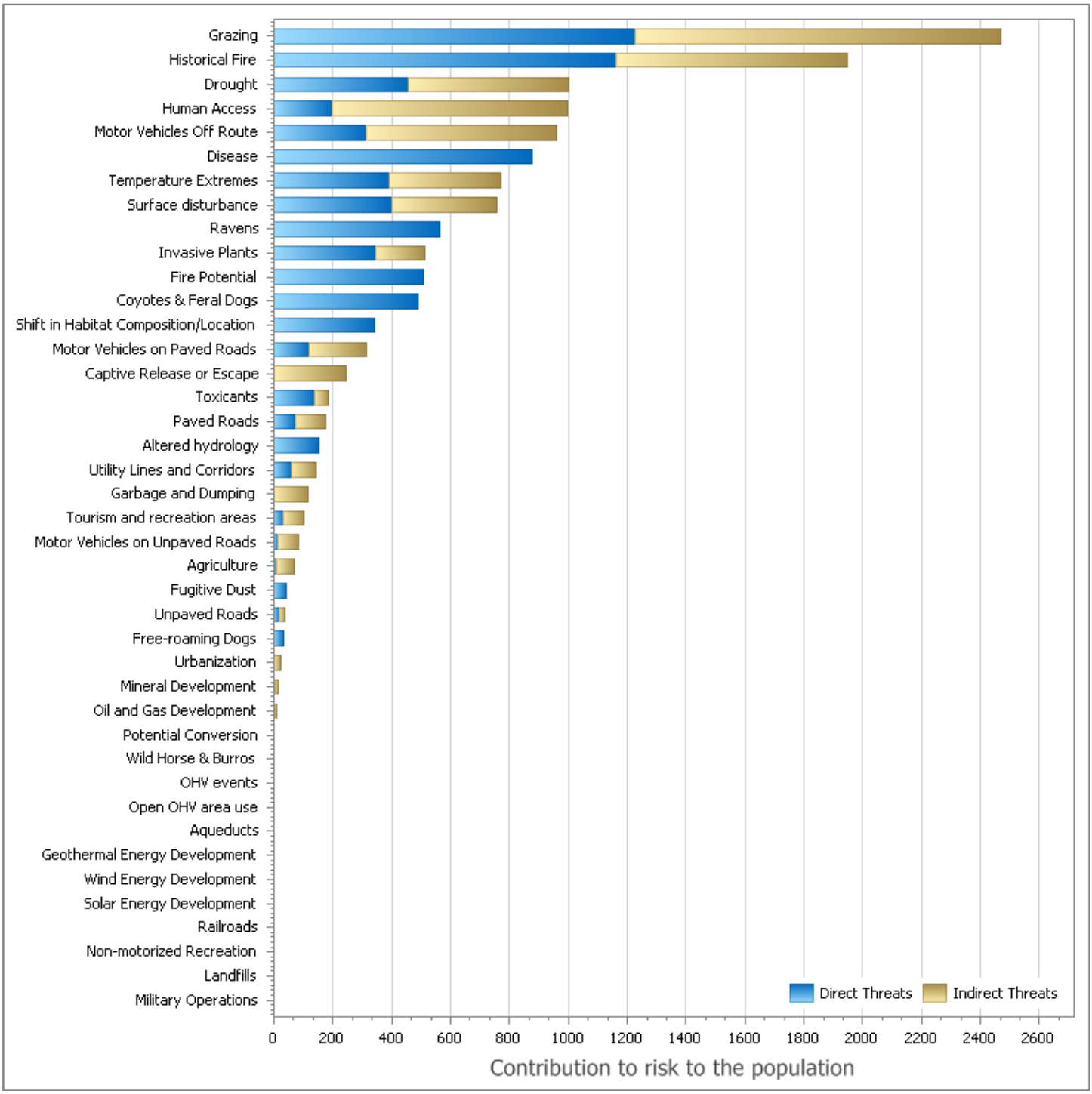

Recovery Action Ranking for the UT/AZ Workgroup Area
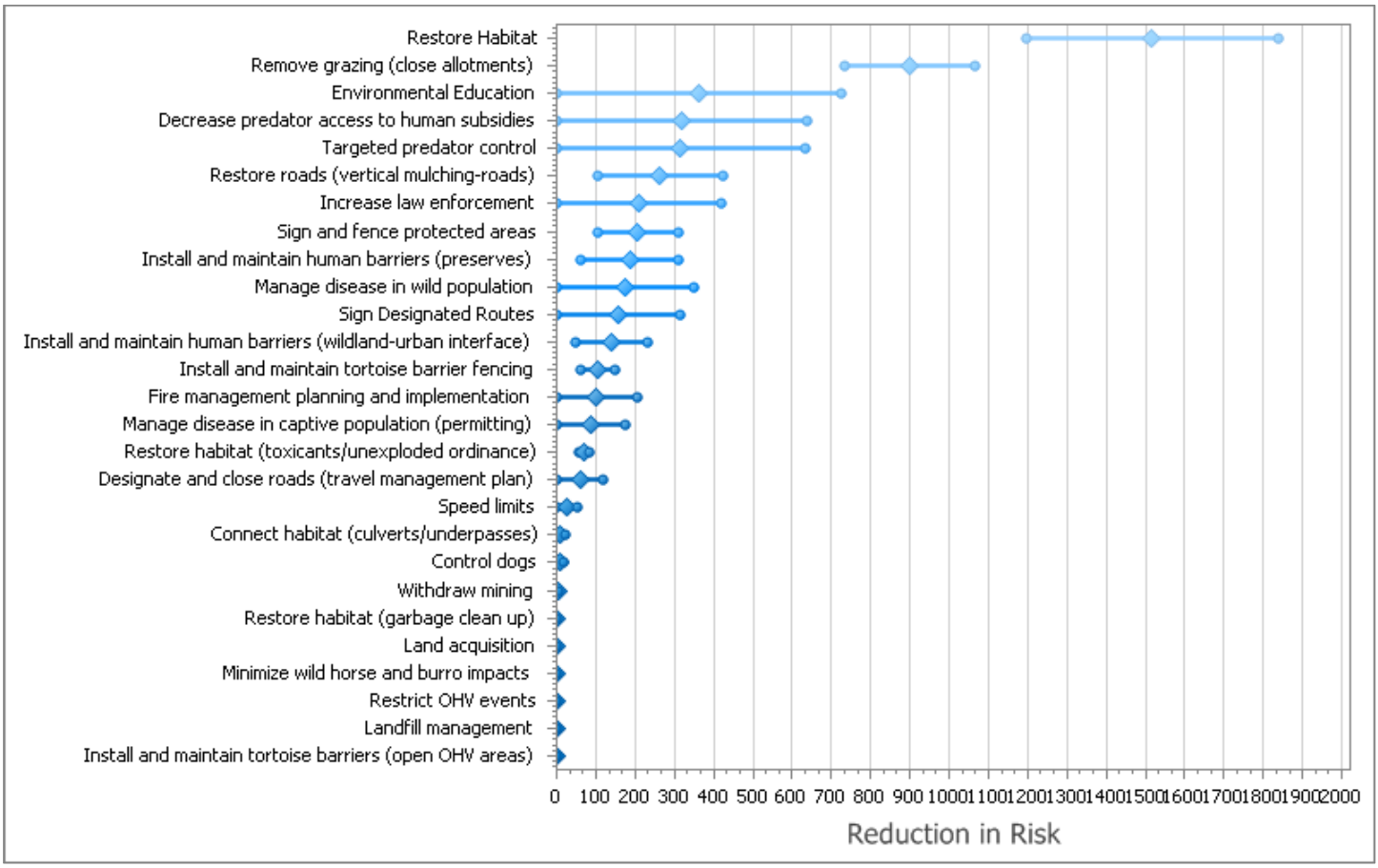
Recovery action types are ranked based on their overall contribution to decreasing risk to the tortoise in UT/AZ workgroup area. Center symbols of each bar indicate the average estimated effectiveness, and endpoints indicate potential high and low estimated effectiveness for each action type. These outputs come directly from the spatial decision support system.